



GAIL FARBER, Director

**COUNTY OF LOS ANGELES
DEPARTMENT OF PUBLIC WORKS**

"To Enrich Lives Through Effective and Caring Service"

900 SOUTH FREMONT AVENUE
ALHAMBRA, CALIFORNIA 91803-1331

<http://dpw.lacounty.gov>

ADDRESS ALL CORRESPONDENCE TO:
P.O. BOX 1460
ALHAMBRA, CALIFORNIA 91802-1460

May 05, 2015

The Honorable Board of Supervisors
County of Los Angeles
383 Kenneth Hahn Hall of Administration
500 West Temple Street
Los Angeles, California 90012

Dear Supervisors:

**COUNTY LANDSCAPE MAINTENANCE DISTRICTS
LANDSCAPING AND LIGHTING ACT DISTRICTS 1, 2, AND 4
AND ZONES THEREIN ANNUAL ASSESSMENT PROCEDURE
FISCAL YEAR 2015-16
(SUPERVISORIAL DISTRICTS 1, 3, 4, AND 5)
(3 VOTES)**

SUBJECT

These actions are to continue the levying and collection of landscape maintenance assessments for Landscaping and Lighting Act Districts 1, 2, and 4 and Zones therein for Fiscal Year 2015-16.

IT IS RECOMMENDED THAT THE BOARD:


1. Find that the proposed action is statutorily exempt from the provisions of the California Environmental Quality Act for the reasons stated in this letter and in the record of the project.
2. Approve the Engineer's Report for the proposed annual levying of assessments for Landscaping and Lighting Act Districts 1, 2, and 4 and Zones therein, for Fiscal Year 2015-16.
3. Adopt the Resolution of Intention to Order the Levying of Assessments for the Landscaping and Lighting Act Districts 1, 2, and 4 and Zones therein, for Fiscal Year 2015-16.
4. Set the public hearing for May 26, 2015, for the levying and collection of assessments for Landscaping and Lighting Act Districts 1, 2, and 4 and Zones therein, for Fiscal Year 2015-16.

ADOPTED

BOARD OF SUPERVISORS
COUNTY OF LOS ANGELES

#4

May 26, 2015


PATRICK OZAWA
ACTING EXECUTIVE OFFICER

5. Instruct the Acting Executive Officer of the Board to give notice of public hearing by causing the Resolution of Intention to be published at least 10 days prior to the date of public hearing scheduled for May 26, 2015, pursuant to section 22626(a) of the California Streets and Highways Code.

AFTER THE PUBLIC HEARING, IT IS RECOMMENDED THAT THE BOARD:

1. Authorize changes, if needed, in any of the matters provided in the Engineer's Report, including any changes in the improvements, or any zones within the Landscaping and Lighting Act Districts, the proposed diagrams, and the proposed assessments as described in the Engineer's Report.
2. Adopt the Resolution Confirming the Diagram and Assessment in County Landscaping and Lighting Act Districts 1, 2, and 4 and Zones therein for Fiscal Year 2015-16, either as originally proposed or as changed by the Board, order the maintenance and operation work to be done for each Landscaping and Lighting Act District and Zones therein. The adoption of the resolution shall constitute the levying of annual assessments in County Landscaping and Lighting Act Districts 1, 2, and 4 and Zones therein for Fiscal Year 2015-16.

PURPOSE/JUSTIFICATION OF RECOMMENDED ACTION

The purpose of the recommended actions is to find that the project is exempt from the California Environmental Quality Act (CEQA) and establish the Fiscal Year 2015-16 landscape maintenance assessments for Landscaping and Lighting Act (LLA) Districts 1, 2, and 4 and Zones therein. These assessments provide funding for the operation and maintenance of landscape improvements identified in the enclosed Engineer's Report for LLA Districts 1, 2, and 4 and Zones therein.

On July 12, 1979; August 10, 1995; and July 22, 1997, the Board approved the formation of LLA Districts 1, 2, and 4 and Zones therein, respectively, pursuant to provisions of the LLA of 1972, Part 2 of Division 15 of the Streets and Highways Code of California, section 22500 et. seq. As the governing body, the Board of Supervisors is responsible for approving the levying of annual assessments for landscape maintenance purposes.

On June 12, 1979, the Board of Supervisors approved the method of distributing maintenance costs on the basis of land use and/or benefit, and this same method will be used to calculate the assessment rates for Fiscal Year 2015-16. This method and the proposed assessment rates, including Consumer Price Index Adjustments on the various lots or parcels, are shown in detail in the Engineer's Report. The assessment rates for some Zones have been adjusted to ensure adequate funding exists for operation and maintenance costs for Fiscal Year 2015-16; however, there will be no assessment rate adjustment that will be greater than the maximum assessment rates previously approved by the Board.

Implementation of Strategic Plan Goals

This action will further the County's Strategic Plan Goals of Operational Effectiveness/Sustainability (Goal 1) by ensuring the continuation of services to maintain the landscaped areas and appurtenant improvements that benefit those who live within these Zones. This action is consistent with Community Support and Responsiveness (Goal 2) by establishing assessments to provide the funding necessary for the operation and maintenance of the landscaping and appurtenant facilities that benefit the properties within these Districts and Zones. In addition, this action is consistent with Integrated Services Delivery (Goal 3) by maintaining landscaping services to provide for the delivery of a customer-oriented municipal service for the convenience of the benefiting public, which improves the quality of life in the County of Los Angeles.

FISCAL IMPACT/FINANCING

All services administered by Public Works and provided in the LLA Districts and Zones therein, are funded by the assessments established by the Board. The proposed assessments will generate approximately \$5.6 million in total revenue in LLA Districts 1, 2, and 4 and Zones therein for Fiscal Year 2015-16.

There is no fiscal impact to the General Fund, except that assessments may be levied on parcels owned by the County.

FACTS AND PROVISIONS/LEGAL REQUIREMENTS

The LLA of 1972, Government Code section 53753, and the California Constitution establish procedures that must be followed for the levy of any new or increased assessments. No new or increased assessments (above the amounts previously authorized by the Board) are proposed for the properties in LLA Districts 1, 2, or 4 and Zones therein for Fiscal Year 2015-16.

The LLA of 1972 further sets forth procedures that must be followed in order to continue an annual assessment imposed in a prior fiscal year. Section 22622 of the California Streets and Highways Code requires the legislative body to adopt an initial resolution that generally describes any proposed improvements or substantial changes in existing improvements and to call for the preparation of an Engineer's Report. Accordingly, on April 14, 2015, the Board adopted a Resolution Initiating Proceedings for Fiscal Year 2015 16 to levy annual assessments for landscape maintenance purposes for LLA Districts 1, 2, and 4 and Zones therein.

The Engineer's Report has been prepared and is submitted herewith, outlining the proposed costs of providing landscape maintenance services for the upcoming fiscal year beginning on July 1, 2015, and ending June 30, 2016, along with the method of funding the LLA Districts and Zones therein with direct assessments collected via the consolidated tax bill to fund the landscape maintenance costs benefiting the properties within the districts.

Sections 22624 and 22629 of the California Streets and Highways Code require the Board to adopt a Resolution of Intention declaring its intent to levy and collect assessments for the LLA Districts 1, 2, and 4 and Zones therein, for Fiscal Year 2015 16, and to conduct a public hearing. Notice of the public hearing must be provided at least 10 days in advance of the hearing and may be done in accordance with standard noticing practices for public hearings.

During the course of or upon conclusion of the public hearing, the Board may order changes in any of the matters provided in the Engineer's Report, including changes in the improvements, the boundaries of any zones within the assessment district, and the proposed diagram or proposed assessment. The Board can also close the hearing to testimony and delay the determination regarding the assessments until a later date, or continue the public hearing to receive further testimony and make the determination regarding the assessment at the close of the public hearing continuance. However, the hearing may not be continued beyond August 10, 2015, without prior consent of the Auditor-Controller.

The California States and Highways Code section 22623 provides that the Board may approve the Engineer's Report as filed or modify the Engineer's Report and approve it as modified.

The enclosed resolutions have been approved as to form by County Counsel.

ENVIRONMENTAL DOCUMENTATION

These actions are statutorily exempt from CEQA. Adoption of the proposed resolutions to determine and levy the annual landscape maintenance assessments for Fiscal Year 2015-16 is for the purpose of meeting operating expenses and, therefore, is exempt in accordance with Section 15273(a) of the State CEQA Guidelines and Section 21080(b)(8) of the California Public Resources Code.

The proposed actions include no expansion of an existing use and will not involve the removal of healthy, mature trees. Additionally, the proposed project will not cause a substantial adverse change in the significance of a historic resource; is not in a sensitive environment; and there are no cumulative impacts, unusual circumstances, or other limiting factors that would make the exemption inapplicable based on the proposed project records.

IMPACT ON CURRENT SERVICES (OR PROJECTS)

Preparing an Engineer's Report is consistent with the current services regularly conducted by the Department of Public Works. The levying of the annual assessments is required to provide for the operation and maintenance expenses incurred for the proper operation of LLA Districts 1, 2, and 4 and Zones therein.

CONCLUSION

Please return one adopted copy of this letter and a copy of the signed resolutions to the Department of Public Works, Traffic and Lighting Division. Also, please forward one adopted copy of the letter and signed resolutions to the Assessor, Ownership Services Section (Attention Sonia Carter Baltazar), and to the Auditor-Controller, Tax Division (Attention Grace Kinoshita).

Respectfully submitted,

A handwritten signature in cursive script that reads "Gail Farber".

GAIL FARBER

Director

GF:DRL:ss

Enclosures

c: Chief Executive Office (Rochelle Goff)
County Counsel (Julia Weissman)
Executive Office



County of Los Angeles

Department of Public Works

LANDSCAPING AND LIGHTING ACT
DISTRICT NOS. 1, 2, AND 4

FISCAL YEAR 2015-16
ENGINEER'S REPORT

MARCH 2015

27368 Via Industria
Suite 200
Temecula, CA 92590
T 951.587.3500 | 800.755.6864
F 951.587.3510

www.willdan.com/financial



ENGINEER'S REPORT AFFIDAVIT
Los Angeles County Landscaping and Lighting Act
District Nos. 1, 2 and 4

Los Angeles County, State of California


This Report describes the Districts and Zones therein including the landscape improvements, budgets, parcels and assessments to be levied for fiscal year 2015/2016, as they existed at the time of the passage of the Resolution of Intention. Reference is hereby made to the Los Angeles County Assessor's maps for a detailed description of the lines and dimensions of parcels within the District. The undersigned respectfully submits the enclosed Report as directed by the County of Los Angeles Board of Supervisors.

Dated this 28th day of April, 2015.

Willdan Financial Services



Stacey Reynolds, Senior Project Manager
District Administration Services

By: 

Richard Kopecky
R. C. E. # 16742



TABLE OF CONTENTS

<i>I. OVERVIEW</i>	2
A. INTRODUCTION.....	2
B. OVERVIEW OF LLA DISTRICTS AND ZONES.....	2
C. EFFECTS OF THE RIGHT TO VOTE ON TAXES ACT (PROPOSITION 218).....	5
D. ZONES WITH CONSUMER PRICE INDEX ALLOWANCES	7
<i>II. DESCRIPTION OF LLA DISTRICT/ZONE IMPROVEMENTS</i>	8
A. IMPROVEMENTS AUTHORIZED BY THE 1972 ACT	8
B. DESCRIPTION OF THE DISTRICTS/ZONES AND SERVICES	9
C. BENEFIT ZONES DIAGRAM	11
D. SUMMARY OF PARCELS/EBUS BY DISTRICT	11
<i>III. DISTRICT BUDGET</i>	12
A. ESTIMATED COST OF IMPROVEMENTS	12
B. ZONE BUDGETS.....	12
<i>IV. METHOD OF APPORTIONMENT</i>	13
A. BENEFIT.....	13
B. SPECIAL BENEFIT	13
C. GENERAL BENEFIT	14
D. METHODOLOGY.....	17
E. ASSESSMENT.....	19
<i>V. BONDS OR NOTES</i>	19
APPENDIX A – FY 2015/16 DISTRICT BUDGETS	
APPENDIX B – FY 2015/16 DISTRICT DIAGRAMS	
APPENDIX C – FY 2015/16 ASSESSMENT ROLL	

I. OVERVIEW

A. INTRODUCTION

The County of Los Angeles (“County”) Landscape Maintenance Districts annually levies and collects special assessments in order to maintain landscape improvements. These improvements are located within three (3) Landscaping and Lighting Act (LLA) Districts established pursuant to the *Landscaping and Lighting Act of 1972, Part 2 of Division 15 of the California Streets and Highways Code* (the “1972 Act”).

This Engineer’s Report (hereafter referred to as the “Report”) describes the LLA Districts (hereafter referred to as “Districts”), the Zones therein, annexations, or changes to the Districts, and the proposed assessments for Fiscal Year 2015-16. The proposed assessments presented in this Report are based on the historical and estimated costs to maintain the improvements that provide special benefits to properties within the Districts and Zones therein. The costs of improvements and the annual levy include the expenditures, deficits, surpluses, revenues, and reserves associated with those improvements. Each parcel is assessed proportionately for only those improvements provided and for which the parcel receives benefits.

The County may initiate proceedings for changes to the Districts and Zones for the continued maintenance and servicing of landscaping improvements by passing a Resolution. The initial resolution generally describes the territory within the Districts and Zones and any substantial changes in the Districts or Zones and orders an engineer to prepare and file a detailed Report.

This Report for the Districts has been prepared pursuant to Sections 22622, in accordance with Article 4 (commencing with Section 22565) of Chapter 1 of 1972 Act. The Report and the proposed assessments contained herein have been prepared in accordance with said requirements and the provisions of the California Constitution Article XIII D.

This Report, prepared by a licensed engineer, details the Districts and Zones and includes: plans and specifications of the improvements; an estimate of the costs of the improvements, including maintenance and servicing; a diagram, i.e., maps of the Districts and Zones showing the boundary of the Districts and Zones, the parcels or lots which benefit, and an estimate of costs of the improvements, maintenance and servicing. Once the Report is completed, it is presented to the Los Angeles County Board of Supervisors (the legislative body for the Districts, hereafter referred to as the “Board of Supervisors”) for its review. The Board of Supervisors may approve the Report as presented or may order amendments to the Report and approve the Report as modified.

After the Report is approved, the Board of Supervisors shall adopt the Resolution of Intention which declares its intent to levy and collect assessments within the Districts and Zones, which includes a description of the improvements, the maintenance and servicing of those improvements, refers to the assessment Districts and Zones by their distinctive designations, may refer to the Report for the details of the Districts and Zones, and sets the time and place for a public hearing on the levy of the proposed annual assessments.

At the public hearing, the Board of Supervisors will consider any public testimony in favor and/or opposing the assessments to fund the continued maintenance and servicing of the improvements. In conjunction with this hearing, any new or increased assessments will require confirmation of the assessments through a property owner protest ballot proceeding pursuant to the provisions of the California Constitution Article XIII D.

Following consideration of public comments and protests at the noticed public hearing and review of the Report, the Board of Supervisors may order amendments to the Report or confirm the Report as submitted. Following final approval of the Report and confirmation of the assessments, the Board of Supervisors may order the levy and collection of assessments for Fiscal Year 2015-16 pursuant to the 1972 Act. In such case, the assessment information will be submitted to the County Auditor/Controller, and included on the property tax roll for each benefiting parcel for Fiscal Year 2015-16.

For the purposes of this Report, the word “parcel” refers to an individual property assigned its own Assessment Number by the County of Los Angeles Assessor’s Office. The County of Los Angeles Auditor/Controller uses Assessment Numbers and specific Fund Numbers to identify properties on the tax roll assessed for special District benefit assessments.

B. OVERVIEW OF LLA DISTRICTS AND ZONES

LLA District No. 1

On July 12, 1979, the Board of Supervisors approved the formation of County Valencia Area-Wide LLA District No. 1 to provide for the maintenance and servicing of landscape improvements located in the medians throughout the District. On November 18, 1997, a joint resolution with the City of Santa Clarita was adopted for the transfer of jurisdiction (responsibility) for portions of this District. The Department of Public Works (hereafter referred to as “Public Works”) currently administers the remaining portions of LLA District No. 1 that were not transferred to the City of Santa Clarita, and is responsible for contracted landscape maintenance services for medians along Stevenson Ranch Parkway, Pico Canyon Road, Copper Hill Drive, and Whites Canyon Road.

LLA District No. 1 includes the following three (3) Zones:

Zone	Zone Name	Annexation
1	Stevenson Ranch Parkway / Pico Canyon Road (Los Angeles County Valencia Area-Wide LLA District No. 1)	7/1/2002
1A	Annexation A - Copperhill Drive	8/27/202
1B	Annexation B - Plum/Whites Canyon	6/22/2003

LLA District No. 2

On August 10, 1995, the Board of Supervisors adopted a Resolution approving the consolidation of twenty-six (26) individual County-administered LLA Districts into Zones within a single District, which was designated as Los Angeles County LLA District No. 2.

Public Works currently administers Los Angeles County LLA District No. 2 and its subsequent Zones located within unincorporated areas of Los Angeles County.

Currently, LLA District No. 2 includes the following seventeen (17) Zones:

Zone	Zone Name	Annexation
2-19	Sagewood Valencia	8/10/1995
2-21	Sunset Pointe	8/10/1995
2-25	Stevenson Ranch	8/10/1995
2-26	Emerald Crest	8/10/1995
2-28	Vista Grande	8/10/1995
2-32	Lost Hills Commercial	8/10/1995
2-34	Hacienda	8/10/1995
2-35	Montebello	8/10/1995
2-36	Mountain Valley	8/10/1995
2-37	Castaic Hillcrest	8/10/1995
2-38	Sloan Canyon	8/10/1995
2-40	Castaic Shadow Lake	8/10/1995
2-43	Rowland Heights	8/10/1995
2-45	Lake Los Angeles	8/10/1995
2-55	Castaic North Bluff	8/10/1995
2-56	Commerce Center Area Wide	8/10/1995
2-58	Rancho El Dorado	8/10/1995

LLA District No. 4

On July 22, 1997, the Board of Supervisors adopted a Resolution approving the formation of Los Angeles County LLA District No. 4 with the developments known as “The Enclave” (Zone 63) and “Double C Ranch” (Zone 64) being established as the first two Zones within this District. Public Works currently administers Los Angeles County LLA District No. 4 and its subsequent Zones that were annexed to the District, located within unincorporated areas of Los Angeles County.

Currently, LLA District No. 4 includes the following thirteen (13) Zones:

Zone	Zone Name	Annexation
4-63	The Enclave	7/22/1997
4-64	Double C Ranch	7/22/1997
4-66	Valencia Marketplace	6/23/1998
4-68	West Creek Copperhill Village	7/27/1999
4-69	West Creek Canyon Estates	7/27/1999
4-70	Lakeview	7/27/1999
4-73	Westridge	7/10/2001
4-75	Westridge Area wide	7/10/2001
4-76	Tesoro Adobe Park	7/22/2003
4-77	West Creek Park	5/30/2006
4-78	The Old Road Area-Wide	6/22/2010
4-79	The Old Road Local	6/22/2010
4-80	Entrada	6/26/2012

C. EFFECTS OF THE RIGHT TO VOTE ON TAXES ACT (PROPOSITION 218)

In November 1996, the California voters approved Proposition 218. The provisions of the Proposition, now California Constitutional Articles XIII C and XIII D established certain requirements and procedures for all local taxes, assessments, fees, and charges. Specifically, Article XIII D addressed the substantive and procedural requirements for assessments. Article XIII D affects all assessments upon real property for a special benefit conferred on the property. Assessments imposed under the Landscaping and Lighting Act of 1972 are considered benefit assessments.

Each and every parcel included in the original District formations and each subsequent annexation was conditioned to install landscape improvements before the development could proceed. In order to preserve the investment in the landscape improvements, the developer formed a District or annexed to an existing District to ensure the ongoing maintenance and operation of the landscape improvements associated with the development. Each developer, who did own all of the parcels subject to the assessment, agreed to the formation or annexation and the assessments being imposed. Subsequent owners of parcels were also made aware through title reports and California Bureau of Real Estate (formerly Department of Real Estate) “White Paper” reports that the parcels were in the District and were subject to the assessments and therefore, purchase of the parcel(s) was also an agreement to be subject to the assessments. As such, the assessments for all the Districts and Zones described in this Report that were established prior to the passage of Proposition 218 are exempt from the provisions of

Article XIII D. All subsequent formations or annexations that required the establishment of new assessments as well as any subsequent increases to existing assessments (including any inflationary adjustments or changes in the method of apportionment, if any) have been established and approved pursuant to the procedure and approval process of Section 4 of Article XIII D. It is the understanding of Public Works, acting as Engineer, that the assessments established for each District and the Zones therein were originally imposed to fund a degree of maintenance, which can fluctuate from year to year, but as long as the maximum assessment for any prior year is not exceeded in future years, assessment balloting is not required.

LLA District No. 1

The annual assessment for LLA District No. 1, Zone 1 is not impacted by any additional requirements of Proposition 218 as it falls within the specified exemption of the Proposition. Assessments for LLA District No. 1 Annexation A - Copperhill Drive (Zone 1A) and Annexation B - Plum/Whites Canyon (Zone 1B) were approved pursuant to Article XIII D in Fiscal Year 2003-04.

LLA District No. 2

All of the Zones within LLA District No. 2 addressed in this Engineer's Report except Zone Nos. 32, 38, 45, 55, and 58 are exempt from Article XIII D of the California Constitution. Assessments for Zone Nos. 32, 45, 55, and 58 were approved pursuant to Article XIII D in Fiscal Year 1997-98. Assessments for Zone No. 38 were approved pursuant to Article XIII D in Fiscal Year 1998-99.

Assessments for Zone No. 21 were amended and approved pursuant to Article XIII D in Fiscal Year 2008-09 (July 1, 2008).

LLA District No. 4

Assessments for Zone Nos. 63 and 64 of LLA District No. 4 were approved pursuant to Article XIII D in Fiscal Year 1997-98 when the District was formed. Assessments for Zone No. 66 were approved pursuant to Article XIII D in Fiscal Year 1998-99. Assessments for Zone Nos. 68, 69, and 70 were approved pursuant to Article XIII D in Fiscal Year 1999-2000.

Assessments for Zone Nos. 73 and 75 were approved pursuant to Article XIII D, in Fiscal Year 2001-02 (July 10, 2001).

Assessments for Zone No. 76 were approved pursuant to Article XIII D commencing Fiscal Year 2003-04 (July 22, 2003).

Assessments for Zone No. 77 were approved pursuant to Article XIII D in Fiscal Year 2005-06 (May 30, 2006). Zone No. 77 was first assessed in Fiscal Year 2006-07.

Assessments for Zone Nos. 68, 69 and 77 were amended and approved pursuant to Article XIII D in Fiscal Year 2007-08 (July 31, 2007).

Assessments for Zones Nos. 78 and 79 were approved pursuant to Article XIII D commencing Fiscal Year 2010-11 (June 22, 2010).

Assessments for Zones No. 80 were approved pursuant to Article XIII D commencing Fiscal Year 2012-13 (June 26, 2012).

D. ZONES WITH CONSUMER PRICE INDEX ALLOWANCES

As part of the assessment approval process, property owners for the following Zones authorized an annual increase in the assessments in an amount not to exceed the change in the Consumer Price Index, of All Urban Consumers, for the Los Angeles-Riverside-Orange County Area ("CPI"), from February of the prior year to February of the current calendar year. This increase enables the District to keep current with increases in the cost of labor and materials.

To ensure their prolonged financial viability, the assessment rates for the following Zones with asterisk designation (*) will be increased by 0.1% for Fiscal Year 2015-16 in accordance with CPI increase from February 2014 to February 2015. The financial condition of the remaining Zones are in good condition, therefore, there will be no CPI increase for those Zones for Fiscal Year 2015-16.

LLA District No. 1

Zone 1A — Annexation A - Copperhill Drive
Zone 1B — Annexation B - Plum/Whites Canyon

LLA District No. 2

Zone 25 Stevenson Ranch*
Zone 26 Emerald Crest*
Zone 28 Vista Grande*
Zone 38 Sloan Canyon

LLA District No. 4

Zone 66 Valencia Marketplace
Zone 68 West Creek Copperhill Village
Zone 69 West Creek Canyon Estates
Zone 70 Lakeview*
Zone 73 Westridge
Zone 75 Westridge Area-Wide*
Zone 76 Tesoro Adobe Park*
Zone 77 West Creek Park
Zone 78 The Old Road Area-Wide*
Zone 79 The Old Road Local*
Zone 80 Entrada

II. DESCRIPTION OF DISTRICT/ZONE IMPROVEMENTS

A. IMPROVEMENTS AUTHORIZED BY THE 1972 ACT

As applicable or may be applicable to this proposed District, the 1972 Act defines improvements to mean one or any combination of the following:

- The installation or planting of landscaping.
- The installation or construction of statuary, fountains, and other ornamental structures and facilities.
- The installation or construction of public lighting facilities.
- The installation or construction of any facilities which are appurtenant to any of the foregoing or which are necessary or convenient for the maintenance or servicing thereof, including, but not limited to, grading, clearing, removal of debris, the installation or construction of curbs, gutters, walls, sidewalks, or paving, or water, irrigation, drainage, or electrical facilities.
- The maintenance or servicing, or both, of any of the foregoing.
- The acquisition of any existing improvement otherwise authorized pursuant to this section.

Incidental expenses associated with the improvements including, but not limited to:

- The cost of preparation of the report, including plans, specifications, estimates, diagram, and assessment;
- The costs of printing, advertising, and the publishing, posting and mailing of notices;
- Compensation payable to the County for collection of assessments;
- Compensation of any engineer or attorney employed to render services;
- Any other expenses incidental to the construction, installation, or maintenance and servicing of the improvements;
- Any expenses incidental to the issuance of bonds or notes pursuant to Section 22662.5.
- Costs associated with any elections held for the approval of a new or increased assessment.

The 1972 Act defines "Maintain" or "maintenance" to mean furnishing of services and materials for the ordinary and usual maintenance, operation, and servicing of any improvement, including:

- Repair, removal, or replacement of all or any part of any improvement.
- Providing for the life, growth, health, and beauty of landscaping, including cultivation, irrigation, trimming, spraying, fertilizing, or treating for disease or injury.
- The removal of trimmings, rubbish, debris, and other solid waste.
- The cleaning, sandblasting, and painting of walls and other improvements to remove or cover graffiti.

B. DESCRIPTION OF THE DISTRICTS/ZONES AND SERVICES

The Districts and subsequent Zones and annexations provide and ensure the continued maintenance, servicing, administration, and operation of various landscape improvements and associated appurtenant landscape structures located within the public rights-of-way and dedicated landscape easements associated with the various tracts and on individual parcels located within the Districts. Each tract or parcel is identified within a designated Zone with differing costs and benefits to the parcels within that Zone. The spreading of the improvement costs is based upon the total cost of the improvements within each Zone and is proportionately spread among all benefiting properties within the Zone based on either acreage or number of parcels. Each property is assessed only for the cost of the improvements from which benefit is received.

The services necessary for the Districts include, but are not limited to, and may be generally described as follows:

The operation, maintenance and servicing of landscaping, including trees, shrubs, grass, and other ornamental vegetation, and related appurtenant landscape structures or facilities, including but not limited to irrigation systems and drainage devices located in public places within the boundaries of the Districts.

Maintenance means the furnishing of services and materials for the ordinary and usual maintenance, operation and servicing of the landscaping and related appurtenant landscape structures or facilities, including repair, removal, or replacement of all or part of any of the landscaping or appurtenant landscape facilities; providing for the life, growth, health and beauty of the landscaping, including cultivation, irrigation, trimming, spraying, fertilizing, and treating for disease or injury; the removal of trimmings, rubbish, debris, other solid waste; and pest control.

Servicing means the furnishing of electricity for the operation of any related appurtenant landscape structures or facilities, and water for the irrigation and control of the landscaping and the maintenance of any of the landscaping and related appurtenant landscape structures or facilities.

Plans and Specifications for the improvements for each of the Zones are voluminous and are not bound in this Report. The plans and specifications for the improvements are

on file at the Los Angeles County Department of Public Works, Landscape Maintenance Districts and by reference are incorporated and made part of this Report.

The following are the Zones involving changes to the level of maintenance service and update on the status:

Zone 37- Castaic Hillcrest: On July 31, 2007, the Board of Supervisors did not approve an increase in the assessment rate levied on Zone 37 – Castaic Hillcrest due to a majority protest pursuant to Proposition 218 vote. As a result, the frequency and scope of scheduled maintenance was reduced by approximately 75 percent in order to keep the Zone solvent. On June 24, 2014, the Districts once again attempted to increase the assessment rate levied on Zone 37 – Castaic Hillcrest in order to bring back the scope of maintenance to its original levels. However, a majority protest once again denied the increase. Maintenance levels for Zone 37-Hillcrest will therefore remain at reduced levels through Fiscal Year 2015-2016.

Zone 43 – Rowland Heights: On June 24, 2014, the Board of Supervisors did not approve an increase in the assessment rate levied on Zone 43 – Rowland Heights due to a majority protest pursuant to Proposition 218 vote. As a result, the frequency and scope of scheduled maintenance will be reduced by approximately 50 percent in order to keep the Zone solvent.

Zone 56 – Valencia Commerce Center Area: Based on projected revenues and expenses, Zone 56 – Valencia Commerce Center Area Wide will not have sufficient funds to maintain the current level of service through Fiscal Year 2015-16. As a result, the frequency and scope of scheduled maintenance will be temporarily reduced by approximately 50 percent in order to keep the Zone solvent. LMD will conduct a condition assessment and proceed with the Proposition 218 vote for the assessment increase for Fiscal Year 2016-17.

Zones 69 and 77 – West Creek Canyon Estate and West Creek Park: In December 2010, two Metropolitan Water District Repair and Replacement (MWD R/R) funds were created to finance the repair and replacement costs for the landscaping located within MWD's property due to either future installation of a new MWD pipeline or future repairs to the existing MWD pipeline within Zone 69 and Zone 77. Engineer Reports prepared and approved for Zone 69 and Zone 77 in 2008 establish the additional assessments that are to be levied on property owners within Zone 69 and Zone 77 to raise the necessary funds to meet MWD's requirements. Assessments levied for this purpose are kept separately from the normal operations and maintenance assessments for Zone 69 and Zone 77 and are reflected in this Report.

Zone 74 – Tesoro Del Valle: On June 25, 2013, the Board of Supervisors approved the detachment of Zone 74 – Tesoro Del Valle, effective April 30, 2014. Pursuant to a Management Agreement, between the County and the Tesoro Del Valle Homeowners Association (HOA), the HOA was authorized to implement a capital improvement program, monitored by the Landscape Maintenance Districts, in an effort to expend the excess fund balance in Zone 74 – Tesoro del Valle. This Agreement will expire on October 31, 2015.

C. BENEFIT ZONES DIAGRAM

Appendix B shows the boundaries of each of the Zones within LLA District Nos. 1, 2, and 4. The diagram for Zone 25 – Stevenson Ranch has been amended to include 5.61 acres that were erroneously omitted from the diagram approved on June 29, 1999. This acreage does not include any assessable parcels and does not increase the assessment. In addition, the diagram for Zone No. 38 – Sloan Canyon has been amended to include 4.53 acres. This acreage does not include any assessable parcels and does not increase the assessment. The diagram for Zone 1 – Stevenson Ranch/Pico Parkway Area Wide has been amended to show only Zone 25 – Stevenson Ranch as the boundaries. In addition to the current medians within Zone 1 – Stevenson Ranch/Pico Parkway Area Wide the amended map shows the location of additional maintenance areas along Pico Canyon (91,340 square feet) and 680 additional square feet of medians along Stevenson Ranch Parkway. The lines and dimensions of each existing parcel within each Zone for the Fiscal Year 2015-16 Assessment are shown on the Assessor's maps maintained by the County of Los Angeles, Office of the Assessor. Each existing parcel is identified by a distinctive number (Assessor Parcel Number) which is shown on the Assessor's maps. Said maps are incorporated herein by reference.

D. SUMMARY OF PARCELS/EBUS BY DISTRICT

The table below provides a listing of the estimated number of assessable parcels or applicable EBUs for each of the Districts and Zones for Fiscal Year 2015-16.

SUMMARY OF PARCELS/EBUS BY DISTRICT			
Zone No.	Zone Name	Assessable Parcel	Assessable EBUs
1-1	Stevenson Ranch/PICO Parkway Area Wide	3,684	
1-1A*	Annex A Copperhill Area Wide	3,095	3,525.39
1-1B*	Annex B Plum/Whites Canyon Area Wide	1,707	1,606.20
2-19	Sagewood Valencia	159	
2-21*	Sunset Pointe	265	292.29
2-25*	Stevenson Ranch	3,683	3,874.20
2-26*	Emerald Crest	134	134.00
2-28	Vista Grande	84	
2-32	Lost Hills Commercial	5	
2-34	Hacienda	2,928	
2-35	Montebello	1,958	
2-36	Mountain Valley	289	
2-37	Castaic Hillcrest	897	
2-38	Sloan Canyon	378	
2-40	Castaic Shadow Lake	304	
2-43	Rowland Heights	208	
2-45	Lake Los Angeles	4,475	
2-55	Castaic North Bluff	290	
2-56	Commerce Center A/W	986	
2-58	Rancho El Dorado	100	
4-63	The Enclave	77	
4-64	Double C Ranch	296	
4-66	Valencia Marketplace	30	
4-68*	West Creek Copperhill Village ⁽¹⁾	961	1,136.62

SUMMARY OF PARCELS/EBUS BY DISTRICT			
Zone No.	Zone Name	Assessable Parcel	Assessable EBUs
4-69*	West Creek Canyon Estates ⁽²⁾	724	880.44
4-70	Lakeview	84	
4-73	Westridge	1,022	
4-75	Westridge Area Wide	1,022	
4-76*	Tesoro Adobe Park	1,132	1,132.00
4-77*	West Creek Park	1,675	1,989.00
4-78*	The Old Road Area-Wide	21	41.04
4-79*	The Old Road Local	21	41.04
4-80*	Entrada	6	13.75

(*) These Zones are assessed by EBUs (Equivalent Benefit Units)

(1) At built-out, Zone 68 will comprise of 1,128 Residential and approximately 8.62 Commercial EBUs.

(2) At built-out, Zone 69 will comprise of 873 Residential and 7.85 Commercial EBUs.

III. DISTRICT BUDGET

A. ESTIMATED COST OF IMPROVEMENTS

The 1972 Act provides that the estimated costs of the landscape improvements for the fiscal year shall include the total cost of constructing or installing all proposed improvements, the total cost of maintaining and servicing all existing and proposed improvements, and incidental expenses. Incidental expenses may include reserves to fund the maintenance and servicing of the Zones until December 10 of the fiscal year or whenever Public Works begins to receive revenue from assessments collected by the County Auditor-Controller.

The 1972 Act also provides that the amount of any surplus, deficit, or contribution be included in the estimated cost of improvements. The net amount to be assessed on the parcels within each LLA District and Zone is the total cost of installation, maintenance and servicing with adjustments either positive or negative for reserves, surpluses, deficits, and/or contributions.

The specific estimated costs of improvements for each of the Zones are extensive and are not bound in this Report but are incorporated herein by reference. The estimated costs are on file in the office of the Los Angeles County Department of Public Works, Landscape Maintenance Districts where they are available for public inspection.

B. ZONE BUDGETS

The Zone Budgets for Fical Year 2015-16 have been included as Appendix A of this Report. Please refer to that section for details.

IV. METHOD OF APPORTIONMENT

A. BENEFIT

The 1972 Act provides that assessments may be apportioned upon all assessable lots or parcels of land within an assessment District in proportion to the estimated benefits to be received by each lot or parcel from the improvements. In addition, Proposition 218 requires that a parcel's assessment may not exceed the reasonable cost of the proportional special benefit conferred on that parcel. The Proposition provides that only special benefits are assessable, and the County must separate the general benefits from the special benefits conferred on a parcel. A special benefit is a particular and distinct benefit over and above general benefits conferred on the public at large, including real property within the District. The general enhancement of property value does not constitute a special benefit.

B. SPECIAL BENEFIT

In a landscape maintenance District or Zone the developers of the land typically install the landscape improvements for the benefit of properties within the development, and the continued maintenance is guaranteed through the establishment of a landscape maintenance District. If the installation of the improvements and the guaranteed maintenance did not occur, the lots would not have been established and could not have been sold to any distinct and separate owner. The establishment of each District or Zone and separate lot is a special benefit, which permits the construction of a building or structure on the property and the ownership and sale of the distinct lot in perpetuity.

All the lots are established at the same time once the conditions regarding the improvements and the continued maintenance are guaranteed. As a result, each lot within a Zone receives a special and distinct benefit from the improvements and to the same degree.

The improvements continue to confer a particular and distinct special benefit upon parcels within the Zones because of the nature of the improvements. The proper maintenance of landscaping and landscape appurtenant facilities specially benefit parcels within the Zones by moderating temperatures, and providing oxygenation thereby enhancing the environmental quality of the parcels and making them more desirable. The spraying and treating of landscaping for disease reduces the likelihood of insect infestation and other diseases spreading to landscaping located throughout the properties within the Zones. The proper maintenance of the landscaping, landscape ornamental structures, and landscape appurtenant facilities reduces property-related crimes (especially vandalism) against properties in the Zones. The landscaping helps to visually join the various segments of the community, which enhance property. Finally, the proper maintenance of landscaping and landscape ornamental structures improves the attractiveness of the properties within the Zones and provides a positive visual experience each and every time a trip is made to or from the property.

C. GENERAL BENEFIT

In addition to the special benefits received by the parcels within each of the various Districts or Zones, the maintenance, operation, and servicing of landscaping may indirectly benefit surrounding properties or the public at large. However, it has been determined that in most cases, the benefits conferred on other properties or to the public at large is more general in nature and are not consider special benefits. For example, the proper maintenance of landscaping and landscape appurtenant facilities within the Districts or Zones control dust from blowing onto properties within the Zones, but may also indirectly control dust from blowing onto properties outside of the Zones. The spraying and treating of landscaping for disease reduces the likelihood of insect infestation and other diseases spreading to landscaping throughout Zones, but also reduces the likelihood that other properties within the County would be affected. In addition, the proper maintenance of landscaping and landscape ornamental structures provides a positive visual experience to persons passing by the Zones. Although these examples could be considered benefits, they are clearly incidental benefits conferred by the proper maintenance of the improvements and not a direct and special benefit to any properties other than those for which the improvements are maintained. Therefore, it has been determined that all improvements provided by the Districts are considered only special benefits for assessment purposes unless otherwise noted. Any portion of the improvements and the costs associated with those improvements determined to be a quantifiable general benefit will be funded from other revenue sources and will be excluded from the special benefit assessments.

LLA District No. 1

Parcel assessments and benefits for the original parcels in LLA District No. 1 were addressed in the 1997-98 Engineer's Report. The majority of the improvement maintenance within this District was transferred to the City of Santa Clarita in November 1997 with the remaining maintenance for LLA District No. 1 being associated with improvements in the area known as Stevenson Ranch, the boundaries of which are coterminous with the boundaries of Zone 25 of LLA District No. 2. This transfer of a portion of the improvements to the City of Santa Clarita did not change the benefit findings established in the 1997-98 Engineer's Report, as the remaining improvements are associated specifically with the properties in Stevenson Ranch. Similar to LLA District No. 1, the improvements associated with Annexation LLA District No. 1A - Copperhill Drive and Annexation LLA District No. 1B - Plum/Whites Canyon, are specifically within the boundaries of those annexation areas and provide a special benefit to only parcels within those respective areas. The general and special benefits for Annexation LLA District No. 1A - Copperhill Drive and Annexation LLA District No. 1B - Plum/Whites Canyon were addressed in the 2002-03 and 2003-04 Engineer's Reports respectively.

The primary benefits derived from the maintenance of the specific landscape improvements associated with each of these distinctive areas of LLA District No. 1 are the beautification of the roadways system associated with those properties and which is traveled by the residents within each of these respective communities. In view of the fact that the benefits derived apply equally to all residents and parcels, within each respective area, it has been determined that only the taxable parcels within each respective area of LLA District No. 1 (Stevenson Ranch, Annexation 1A and Annexation

1B) receive benefit from the improvements associated with their respective development and community and the net amount to be assessed in each respective area shall be apportioned to only those parcels that benefit in those respective areas.

LLA District No. 2

For Zone Nos. 19, 21, 25, 26, 28, 32, 45, 55, and 58, the determination of general and special benefits were addressed in the 1997-98 Engineer's Reports. For Zone Nos. 38 and 51, the determination of general and special benefits was addressed in the 1998-99 Engineer's Report. For Zone No. 25, the determination of general and special benefits was addressed in the 2002-03 Engineer's Report. Said benefits are summarized as follows:

Zone No. 25 (Stevenson Ranch)

For Zone 25 the area within the road rights-of-ways, and surrounding the development are landscaped easements, which are owned in common by all the owners within the development. These are the landscaping improvements that are maintained by the Zone. Since these improvements are for the benefit of the owners and they also benefit from the maintenance of these improvements, only the owners of property within the Zone are assessed for this benefit and its costs.

Zone Nos. 32, 38, 55, and 58 (Lost Hills Commercial, Sloan Canyon, Valencia High School, Castaic North Bluff and Rancho El Dorado)

All of the lots or parcels within each of the Zones receive all of the unique, special benefits equally from the maintenance of the improvements. Since all of the benefits are special, there are no general benefits to the lots or parcels within the Zones. No parcels outside the Zones benefit from the maintenance of the improvements; therefore, there are no benefits of a general nature to the public at large.

Zone No. 45 (Lake Los Angeles)

Lake Los Angeles Park also known as Stephen Sorenson Park is available for the use and enjoyment of residents, customers, clients, employees, and visitors of those parcels located within the benefit Zone, as well as residents, customers, clients, employees, and visitors of those parcels located outside of the benefit Zone. For Lake Los Angeles Park, the potential for use of the park facilities by residents, customers, clients, employees, and visitors of those parcels located within the benefit Zone is the portion of the benefit allocable to special benefit. The potential for use of the park facilities by residents, customers, clients, employees, and visitors of those parcels located outside the benefit Zone is the portion of the benefit allocable to general benefit.

The primary benefits derived from the maintenance and improvements for Zone 45 - Lake Los Angeles are the beautification of a community park, the creation of an open space, and the development of recreational areas that are available to be used and/or enjoyed by all of the property owners within the Zone. In view of the fact that the benefits derived apply equally to all parcels, it has been determined that all assessable parcels would receive the same net assessment.

LLA District No. 4

For Zone Nos. 63, 64, 66, 68, 69, 70, 73, 75, 76, 77, 78, 79 and 80, the determination of general and special benefits was established in previously approved Engineer's Reports and is summarized as follows:

The grading and the landscaped slopes were a necessary condition for the establishment of the separate lots or parcels within the Zones. Since each lot or parcel required the improvements to exist, each lot receives an equal and special benefit from the improvements. No one lot received any more benefit from the improvements than any other lot. Since no lots outside the Zones receive this benefit, it is a unique and special benefit to only these lots of parcels in the Zones. Since all of the benefits are special, there are no general benefits to the lots of parcels within the Zones. No parcel outside the Zones benefits from the maintenance of the improvements; therefore, there are not benefits of a general nature to the public at large.

In a single-family residential Zone, all of the parcels in the Zone receive the same special benefit from the improvements, due to their similarity in size and use and their similar proximity to the improvements. Therefore, as the benefits derived apply equally to all parcels, it has been determined that all taxable parcels would receive the same net assessment.

The same general and special benefits, except for Zone No. 66, 76, 77, 78, 79 and 80, apply for LLA District No. 4.

Zone No. 66 (Valencia Marketplace)

Zone No. 66 includes a landscaped street median. Maintenance of street median landscaping is a special benefit to those parcels within the Zone. Individuals that do not reside within the Zone but travel to or through the Zone could receive temporary benefit, but said benefits are minimal and very difficult to quantify. There is no reliable method available to identify, which individuals travel to or through the Zone. Even if the individuals could be identified, there is no mechanism available for collecting assessments

Zone No. 76 (Tesoro Adobe Park)

The area within and surrounding the adobe park consists of landscape easements and other improvements including the preservation of historic structures. All the parcels are established at the same time once the conditions regarding the improvements and the continued maintenance are guaranteed. As a result, each parcel within this Zone receives a special and distinct benefit from the improvements and to the same degree. Individuals that do not reside within the Zone but travel to or through the Zone receive temporary benefit. The percentage of general benefit for maintenance of the improvements is as follows: Landscaping - 2%, Parking - 1%, Amphitheater – 1%, Historic Structures – 1% and the Park in general – 1%.

Zone No. 77 (West Creek Park)

It has been determined that, even though the parcels within this Zone receive all of the unique, special benefits from the maintenance of the West Creek Park improvements, existing projects outside of this Zone also benefit from the maintenance of the park, such as two projects to the south, three projects to the east, and one existing project to the north. It has been determined that the percentage attributable to these projects is 59%. Therefore, 59% of the maintenance of the park would not be funded by this Zone, but by the County's General Fund. As such, only 41% of the park's usage would be attributable to Zone No. 77 and shall be funded by Zone No. 77.

Zone No. 78 (The Old Road Area-Wide)

The improvements maintained and funded by the assessments include the landscaping and related amenities of the street median islands along Magic Mountain Parkway and The Old Road within the boundaries of Zone No. 78. It has been determined that the Special Benefit derived from maintenance of the improvements is 100% attributable to the properties within Zone No. 78.

Zone No. 79 (The Old Road Local)

The improvements maintained and funded by the assessments include the landscaping and related amenities in the public landscaped parkways along Magic Mountain Parkway and The Old Road within the boundaries of Zone No. 79. It has been determined that the Special Benefit derived from maintenance of the improvements is 100% attributable to the properties within Zone No. 79.

Zone No. 80 (Entrada)

The improvements maintained and funded by the assessments include the landscaping and related amenities of the slopes and parkways within the boundaries of Zone 80. The specific plans and specifications for the improvements are on file in the office of the Los Angeles County Department of Public Works, Landscape Maintenance Districts, where they are available for public inspection.

D. LLA DISTRICT/ZONE ASSESSMENT METHODOLOGY

For all Districts and Zones, in determining the total cost per Zone for each fiscal year, the total estimated cost of the landscape improvements (installation, construction, annual maintenance and servicing expenses, and operating reserves) less the surplus from previous fiscal year and the interest earned on said surplus, were used to determine the amount to be assessed. In addition to any prior year surpluses, a credit may be applied to certain zones to reduce the amount to be assessed based on maintenance to the authorized improvements that is funded by other sources. In view of the fact that the benefits derived apply equally to all parcels, it has been determined that all assessable parcels would receive the same net assessment. The cost to be assessed on each parcel is determined by dividing the total amount to be assessed by the number of assessable parcels within the Zone.

Exceptions to the above-mentioned methodology are for improvements and services associated with specific annexations or Zones where it has been determined that a variation in benefit exist between parcels within that Zone or annexation area and a more appropriate allocation of benefit is based on EBU rather than a per parcel method of apportionment. An EBU method of apportionment is currently applied to calculate each parcel's proportional benefit and assessment in the following Zones or District Designations:

- Zone 1A (Annexation 1A - Copperhill Drive) of LLA District No. 1
- Zone 1B (Annexation 1B - Plum/Whites Canyon) of LLA District No. 1
- Zone 21 (Sunset Pointe) of LLA District No. 2
- Zone 25 (Stevenson Ranch) of LLA District No. 2
- Zone 26 (Emerald Crest) of LLA District No. 2
- Zone 68 (West Creek Copper Village) of LLA District No. 4

- Zone 69 (West Creek Canyon Estates) of LLA District No. 4
- Zone 76 (Tesoro Adobe Park) of LLA District No. 4
- Zone 77 (West Creek Park) of LLA District No. 4
- Zone 78 (The Old Road Area-Wide) of LLA District No. 4
- Zone 79 (The Old Road Local) of LLA District No. 4
- Zone 80 (Entrada) of LLA District No. 4

Accordingly, the methodologies used for the Districts and Zones in the LLA Districts No. 1, No. 2, and No. 4 are as follows:

All Zones (except Zone 1A (Annexation A - Copperhill Drive); Zone 1B (Annexation B - Plum/Whites Canyon) within LLA District No. 1; Zones 21, 25 and 26 within LLA District No. 2; Zones 68, 69, 76, 77, 78, 79 and 80 within LLA District No. 4).

Land Use	Description	Parcel or EBU
All Parcels	Various	1.00

Zone 1A (Annexation A - Copperhill Drive) and Zone 1B (Annexation B - Plum/Whites Canyon) within LLA District No. 1

Land Use	Description	EBU
Taxable Parcels	1 unit	1.00
Townhouse/Condominium	1 unit	0.80
Apartment	1 unit	0.70
Commercial	1 Gross Acre	5.00

Zone 21 within LLA District No. 2

Land Use	Description	EBU
Residential	1 unit	1.00
Commercial	1 acre	4.00
Vacant	1 parcel	0.10

Zone 25 within LLA District No. 2

Land Use	Description	EBU
Single Family Residential	1 single family dwelling unit	1.00
Multi-Family	1 multi-family dwelling unit	0.75
Senior Apartments	1 senior apartment unit	0.50

Zones 26 within LLA District No. 2 and Zones 65A, 65B within LLA District No. 4

Land Use	Description	EBU
Single Family Residential	1 single family dwelling unit	1.00

Zones 68 and 69 within LLA District No. 4

Land Use	Description	EBU
----------	-------------	-----

Land Use	Description	EBU
Single Family	1 unit	1.00
Apartment	1 unit	0.70
Condominium	1 unit	0.80
Commercial	1 Gross Acre	1.00

Zone 76 within LLA District No. 4

Land Use	Description	EBU
Taxable Parcels	1 unit	1.00
Townhouse/Condominium	1 unit	0.80
Apartment	1 unit	0.70
Commercial	1 Gross Acre	0.556

Zone 77 within LLA District No. 4

Land Use	Description	EBU
Single Family	1 unit	1.00
Condominium	1 unit	0.80
Apartment	1 unit	0.70

Zone 78 and 79 within LLA District No. 4

Land Use	Acreage	EBU
Non-residential	1.00 acre	1.00
Vacated Right-Of-Way	1.00 acre	0.50
Exempt	1.00 acre	0.00

Zone 80 within LLA District No. 4

Land Use	Acreage	EBU
All Parcels	1.00 acre	1.00
Exempt	1.00 acre	0.00

E. ASSESSMENT

The Assessment Roll stating the net amount to be assessed upon assessable lands within the Districts and Zones for Fiscal Year 2015-16 is on file at the County and is hereby made a part of this Report by reference as "Appendix C". The information included therein was obtained from the latest Secured Roll (July 25, 2014) from the County of Los Angeles, Office of the Assessor.

V. BONDS OR NOTES

There are no bonds or notes to be issued in conjunction with the Fiscal Year 2015-16 assessments for those Zones within LLA District Nos. 1, 2, or 4.

APPENDIX A FISCAL YEAR 2015-16 DISTRICT BUDGET

The following Budget summarizes the estimated costs of the landscape improvements for the fiscal year and includes the total cost of constructing or installing all proposed landscape improvements, the total cost of maintaining and servicing all existing and proposed landscape improvements, and incidental expenses.'

The Supplemental Assessment Table summarizes the additional assessment being levied on LLA District No. 4, Zone 69 – West Creek Canyon Estates and LLA District No. 4, Zone 77 – West Creek Park to raise the necessary funds to finance the repair and replacement costs for the landscaping located within MWD's property due to either future installation of a new MWD pipeline or future repairs to the existing MWD pipeline within these Zones.

The specific estimated costs of landscape improvements for each of the Zones are extensive and are not bound in this Report but are incorporated herein by reference. The estimated costs are on file in the office of the Los Angeles County Department of Public Works, Landscape Maintenance Districts, where they are available for public inspection.

**LOS ANGELES COUNTY
DEPARTMENT OF PUBLIC WORKS
LLA DISTRICT NOS. 1, 2 AND 4
FISCAL YEAR 2015-16
ESTIMATED COST OF IMPROVEMENTS**

Zone No.	Zone Name	Acct. No.	EXPENSES							REVENUE				STATISTICS					
			Maint Costs	Utilities	Specialized Other Services	Administrative and Consultant Fees	Capital Improvements	Operating Reserves (50% of Total Expenses)	Total Expenses	Surplus (Carryover), Cancel Designations, Delinquency and Interest	Ad Valorem	2015/16 Net Assessment	Total Revenue	Maximum Assessment Amount	Current Year Assessment Credit	2015/16 Maximum Rate/Parcel	2015/16 Applied Rates	No. Parcels	Benefit Units
1-1	Stevenson Ranch/PICO Parkway Area Wide	2551	\$51,981.00	\$0.00	\$2,295.00	\$35,620.00	\$374,245	\$44,948.00	\$509,089	\$419,193	\$0	\$89,896	\$509,089	\$174,806	(\$84,910)	\$47.450	\$24.40	3,684	
1-1A	Copperhill Area Wide	3662	\$43,514.00	\$17,362.00	\$2,070.00	\$33,539.00	\$335,941	\$48,242.50	\$480,668	\$385,111	\$0	\$95,557	\$480,668	\$95,557	\$0	\$27.105	\$27.10	3,095	3,525.39
1-1B	Annex B Plum/Whites Canyon Area Wide	3664	\$7,633.00	\$5,648.00	\$882.00	\$10,898.00	\$91,118	\$12,530.50	\$128,710	\$103,729	\$0	\$24,981	\$128,710	\$24,981	(\$0)	\$15.553	\$15.55	1,707	1,606.20
2-19	Sagewood Valencia	2669	\$8,348.00	\$4,847.00	\$90.00	\$5,119.00	\$21,534	\$9,202.00	\$49,140	\$37,692	\$0	\$11,448	\$49,140	\$11,448	\$0	\$72.000	\$72.00	159	
2-21	Sunset Pointe	2671	\$68,787.50	\$74,291.00	\$5,908.00	\$105,853.00	\$72,794	\$127,419.75	\$455,054	\$235,833	\$0	\$219,221	\$455,054	\$219,221	(\$0)	\$750.000	\$750.00	265	292.29
2-25	Stevenson Ranch	2677	\$1,039,520.00	\$763,669.00	\$87,618.00	\$864,201.00	\$909,941	\$1,377,504.00	\$5,042,453	\$2,555,048	\$0	\$2,487,405	\$5,042,453	\$2,487,405	\$0	\$642.044	\$642.04	3,683	3,874.20
2-26	Emerald Crest	2678	\$11,665.00	\$2,610.00	\$379.00	\$7,963.00	\$55,019	\$11,308.50	\$88,945	\$69,480	\$0	\$19,465	\$88,945	\$19,465	(\$0)	\$145.259	\$145.25	134	134.00
2-28	Vista Grande	2679	\$43,650.00	\$30,819.00	\$1,255.00	\$31,850.00	\$2,015	\$53,787.00	\$163,376	\$75,262	\$0	\$88,114	\$163,376	\$88,114	(\$0)	\$1,048.973	\$1,048.97	84	
2-32	Lost Hills Commercial	2682	\$5,000.00	\$2,000.00	\$500.00	\$3,500.00	\$134,662	\$5,600.00	\$151,162	\$140,162	\$0	\$11,000	\$151,162	\$11,000	\$0	\$2,200.000	\$2,200.00	5	
2-34	Hacienda	3641	\$71,075.00	\$24,005.00	\$5,693.00	\$74,472.00	\$494,784	\$87,622.50	\$757,651	\$631,595	\$47,000	\$79,056	\$757,651	\$79,056	\$0	\$27.000	\$27.00	2,928	
2-35	Montebello	3661	\$76,280.00	\$115,169.00	\$7,161.00	\$122,030.00	\$798,411	\$160,320.00	\$1,279,371	\$1,025,059	\$129,000	\$125,312	\$1,279,371	\$125,312	\$0	\$64.000	\$64.00	1,958	
2-36	Mountain Valley	3682	\$46,760.00	\$12,716.00	\$979.00	\$23,046.00	\$136,472	\$41,750.50	\$261,723	\$209,992	\$0	\$51,731	\$261,723	\$51,731	\$0	\$179.000	\$179.00	289	
2-37	Castaic Hillcrest	2687	\$86,558.00	\$107,611.00	\$324.00	\$32,000.00	\$134,390	\$113,246.50	\$474,129	\$258,849	\$0	\$215,280	\$474,129	\$215,280	\$0	\$240.000	\$240.00	897	
2-38	Sloan Canyon	3689	\$109,292.00	\$27,266.00	\$3,574.00	\$77,098.00	\$874,793	\$108,615.00	\$1,200,638	\$983,408	\$0	\$217,230	\$1,200,638	\$272,723	(\$55,493)	\$721.488	\$574.68	378	
2-40	Castaic Shadow Lake	3675	\$24,352.00	\$35,115.00	\$1,123.00	\$26,823.00	\$47,516	\$43,706.50	\$178,635	\$116,011	\$0	\$62,624	\$178,635	\$62,624	\$0	\$206.000	\$206.00	304	
2-43	Rowland Heights	3680	\$20,839.00	\$22,362.00	\$2,780.00	\$20,000.00	\$1	\$7,911.50	\$73,893	\$11,493	\$0	\$62,400	\$73,893	\$62,400	\$0	\$300.000	\$300.00	208	
2-45	Lake Los Angeles	3685	\$231,627.00	\$0.00	\$5,624.00	\$15,000.00	\$183,329	\$126,125.50	\$561,705	\$309,454	\$0	\$252,251	\$561,705	\$259,326	(\$7,075)	\$57.950	\$56.37	4,475	
2-55	Castaic North Bluff	3686	\$22,080.00	\$5,865.00	\$579.00	\$8,798.00	\$54,926	\$18,661.00	\$110,909	\$91,479	\$0	\$19,430	\$110,909	\$19,430	\$0	\$67.000	\$67.00	290	
2-56	Commerce Center A/W	3690	\$8,725.00	\$10,093.33	\$670.00	\$10,060.00	\$0	\$158.00	\$29,706	\$6,042	\$0	\$23,664	\$29,706	\$23,664	\$0	\$24.000	\$24.00	986	
2-58	Rancho El Dorado	2703	\$40,110.00	\$23,551.00	\$1,366.00	\$33,111.00	\$66,370	\$49,069.00	\$213,577	\$136,577	\$0	\$77,000	\$213,577	\$77,000	\$0	\$770.000	\$770.00	100	
4-63	The Enclave	2706	\$32,588.00	\$12,115.00	\$937.00	\$18,023.00	\$14,813	\$31,831.50	\$110,308	\$62,352	\$0	\$47,956	\$110,308	\$47,956	(\$0)	\$622.800	\$622.80	77	
4-64	Double C Ranch	2707	\$56,540.00	\$12,641.00	\$1,599.00	\$34,783.00	\$233,715	\$52,781.50	\$392,059	\$312,731	\$0	\$79,328	\$392,059	\$79,328	\$0	\$268.000	\$268.00	296	
4-66	Valencia Marketplace	2709	\$27,151.00	\$6,723.00	\$572.00	\$13,830.00	\$93,397	\$24,138.00	\$165,811	\$117,535	\$0	\$48,276	\$165,811	\$66,986	(\$18,710)	\$2,232.871	\$1,609.20	30	
4-68 Res	West Creek Copperhill Village	2711	\$59,420.00	\$38,902.49	\$2,064.30	\$47,785.34	\$243,975	\$74,086.07	\$466,233	\$342,329	\$0	\$123,903	\$466,233	\$123,903	\$0	\$109.843	\$109.84	955	1,128.00
4-68 Com	West Creek Copperhill Village	2711	\$510.00	\$333.51	\$17.70	\$409.66	\$2,108	\$635.43	\$4,014	\$2,935	\$0	\$1,080	\$4,014	\$1,080	(\$0)	\$125.167	\$125.17	6	8.62
4-69 Res	West Creek Canyon Estates	2712	\$101,416.72	\$50,171.25	\$7,437.70	\$185,922.57	\$1,908,765	\$172,474.12	\$2,426,187	\$2,081,239	\$0	\$344,948	\$2,426,187	\$529,255	(\$184,307)	\$606.25	\$395.13	720	873.00
4-69 Com	West Creek Canyon Estates	2712	\$932.00	\$460.75	\$68.30	\$1,707.43	\$17,529	\$1,584.24	\$22,282	\$19,113	\$0	\$3,168	\$22,282	\$4,396	(\$1,228)	\$590.82	\$425.87	4	7.44
4-70	Lakeview	2713	\$44,378.00	\$25,074.00	\$1,348.00	\$34,370.00	\$54,081	\$52,585.00	\$211,836	\$126,435	\$0	\$85,401	\$211,836	\$85,401	(\$0)	\$1,016.677	\$1,016.67	84	
4-73	Westridge	2716	\$378,966.00	\$186,295.00	\$12,119.00	\$302,891.00	\$2,343,062	\$440,135.50	\$3,663,468	\$2,825,858	\$0	\$837,610	\$3,663,468	\$837,610	\$0	\$819.580	\$519.58	1,022	
4-75	Westridge Area Wide	2718	\$28,342.00	\$17,991.00	\$1,645.00	\$28,077.00	\$184,897	\$38,027.50	\$298,979	\$222,924	\$0	\$76,055	\$298,979	\$79,216	(\$3,161)	\$77.510	\$74.41	1,022	
4-76	Tesoro Adobe Park	3665	\$47,741.00	\$0.00	\$1,595.00	\$33,944.00	\$0	\$0.00	\$83,280	\$0	\$0	\$83,280	\$83,280	\$83,355	(\$75)	\$73.635	\$73.64	1,132	1,132.00
4-77	West Creek Park	3667	\$144,050.00	\$0.00	\$3,009.00	\$55,734.00	\$382,039	\$101,396.50	\$686,228	\$544,241	\$0	\$141,987	\$686,228	\$141,987	\$0	\$71.386	\$71.39	1,675	1,989.00
4-78	The Old Road Area-Wide	2720	\$12,668.00	\$8,130.00	\$666.00	\$11,316.00	\$11,398	\$16,390.00	\$60,568	\$31,909	\$0	\$28,659	\$60,568	\$28,659	(\$0)	\$698.324	\$698.32	21	41.04
4-79	The Old Road Local	2721	\$11,076.00	\$8,902.00	\$631.00	\$15,508.00	\$42,166	\$18,058.50	\$96,341	\$60,224	\$0	\$36,117	\$96,341	\$39,525	(\$3,408)	\$963.082	\$880.05	21	41.04
4-80	Entrada	2722	\$0.00	\$0.00	\$1,391.00	\$35,825.00	\$213,185	\$18,608.00	\$269,009	\$231,793	\$0	\$37,216	\$269,009	\$143,737	(\$106,521)	\$10,453.576	\$2,706.62	6	13.75
TOTAL			\$2,963,575.22	\$1,652,738.33	\$165,970.00	\$2,361,107.00	\$10,533,386	\$3,490,360.11	\$21,167,136	\$14,783,087	\$176,000	\$6,208,049	\$21,167,136	\$6,672,937	(\$464,888)			32,700	14,665.98

LOS ANGELES COUNTY
DEPARTMENT OF PUBLIC WORKS
LLA DISTRICT NO. 4
FISCAL YEAR 2015-16
SUPPLEMENTAL REPAIR AND/OR REPLACEMENT ASSESSMENT (MWD FACILITIES)

Zone No.	Zone Name	Total Capital Improvements Funds Required	Capital Improvement Funds Collected to Date	Pending Funds to be Collected by 2020	Term Remaining to Collect (Yrs)	Funds to be Collected Annually	2015/16 Net Assessment	2015/16 Maximum Rate/Parcel	2015/16 Applied Rates	No. Parcels	Benefit Units
4-69 Res	West Creek Canyon Estates	\$352,008	\$101,239	\$250,769	5	\$50,153.80	\$50,153.80	\$433.958	\$57.45	720	873.00
4-69 Com	West Creek Canyon Estates	\$3,745	\$1,077	\$2,668	5	\$533.64	\$533.64	\$486.810	\$71.73	4	7.44
4-77	West Creek Park	\$1,026,938	\$238,200	\$788,738	5	\$157,747.62	\$157,747.62	\$152.937	\$79.31	1,675	1,989.00
	TOTAL	\$1,382,692	\$340,516	\$1,042,175		\$208,435	\$208,435			2,399	2,869.44

APPENDIX B DISTRICT DIAGRAMS

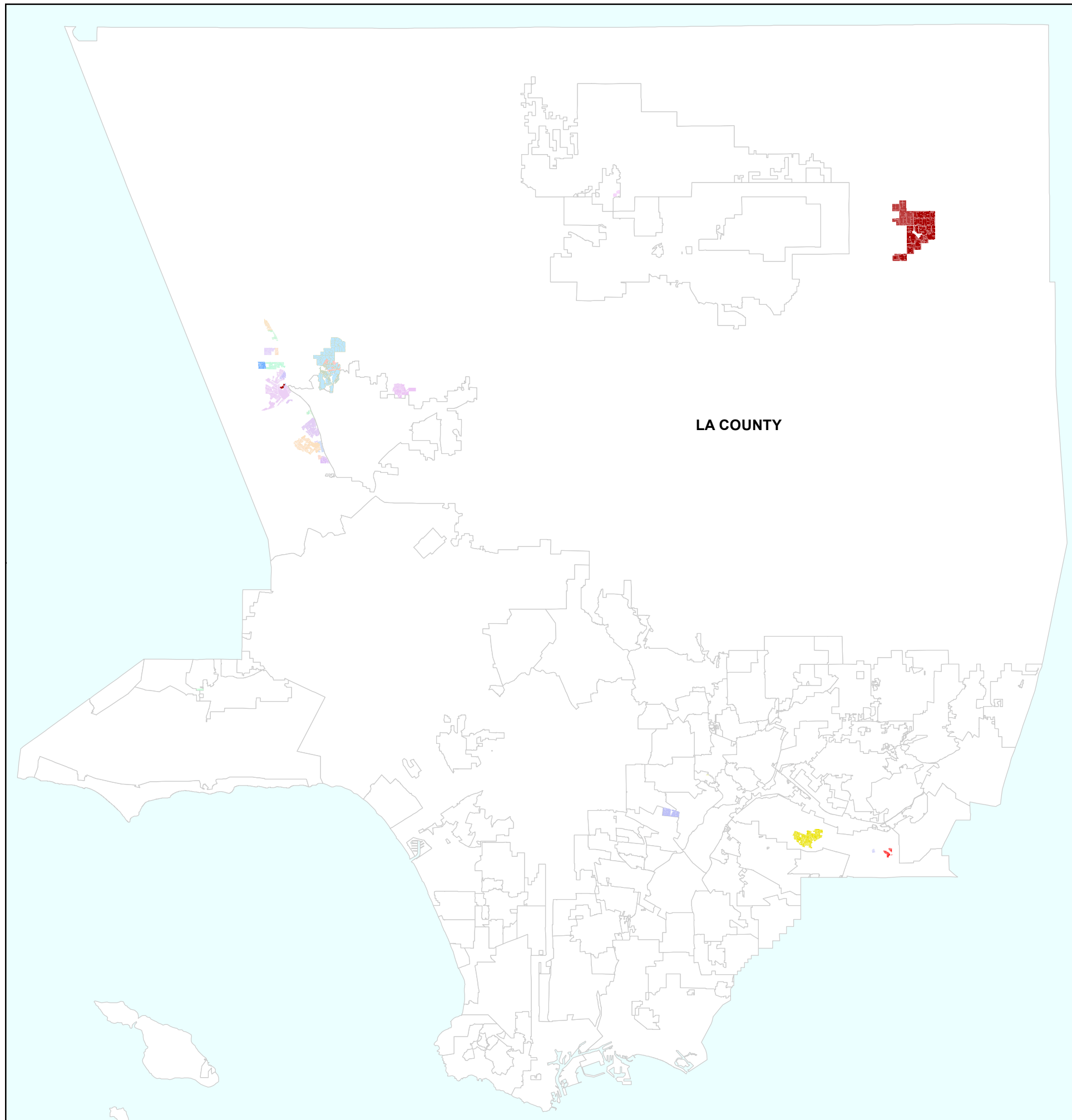
The District Assessment Diagrams reflect the boundaries of the District Zones. Specific Assessment Diagrams identifying the improvements maintained for each District are extensive and are not bound in this Report but are incorporated herein by reference and are on file in the office of the Los Angeles County Department of Public Works, Landscape Maintenance Districts, where they are available for public inspection.

Notes:

Zone 25 – Stevenson Ranch diagram was amended to include 5.61 acres that were incorrectly omitted from this diagram as approved in June of 1999. This portion does not include any assessable parcels and does not increase the assessment.

Zone 38 – Sloan Canyon diagram had been amended to include 4.53 acres. This portion does not include any assessable parcels and does not increase the assessment.

Zone 1 – Stevenson Ranch/Pico Parkway Area Wide diagram was amended to show the Zone 25 – Stevenson Ranch boundaries only. Further, this diagram shows the 91,340 square feet of additional maintenance along Pico Canyon Road and 680 additional square feet of medians along Stevenson Ranch Parkway.



LEGEND

Districts

	District 1 Zone 1
	District 1 Zone 1A
	District 1 Zone 1B
	District 2 Zone 19
	District 2 Zone 21
	District 2 Zone 25
	District 2 Zone 26
	District 2 Zone 28
	District 2 Zone 32
	District 2 Zone 34
	District 2 Zone 35
	District 2 Zone 36
	District 2 Zone 37
	District 2 Zone 38
	District 2 Zone 40
	District 2 Zone 43
	District 2 Zone 45
	District 2 Zone 55
	District 2 Zone 56
	District 2 Zone 58
	District 4 Zone 63
	District 4 Zone 64
	District 4 Zone 66
	District 4 Zone 68
	District 4 Zone 69
	District 4 Zone 70
	District 4 Zone 73
	District 4 Zone 74
	District 4 Zone 75
	District 4 Zone 76
	District 4 Zone 77
	District 4 Zone 78
	District 4 Zone 79
	District 4 Zone 80
	Cities

FILED IN THE OFFICE OF THE CLERK OF THE BOARD OF THE COUNTY OF LOS ANGELES, CALIFORNIA

RECORDED IN THE OFFICE OF THE CLERK OF THE BOARD COUNTY OF LOS ANGELES, CALIFORNIA.

AN ASSESSMENT WAS CONFIRMED AND LEVIED BY THE BOARD OF THE COUNTY OF LOS ANGELES, CALIFORNIA ON THE LOTS, PIECES AND PARCELS OF LAND ON THIS ASSESSMENT DIAGRAM FOR THE FISCAL YEAR AND SAID ASSESSMENT DIAGRAM AND THE ASSESSMENT ROLL FOR SAID FISCAL YEAR WERE FILED IN THE OFFICE OF THE COUNTY AUDITOR OF THE COUNTY OF LOS ANGELES. REFERENCE IS HEREBY MADE TO SAID RECORDED ASSESSMENT ROLL FOR THE EXACT AMOUNT OF EACH ASSESSMENT LEVIED AGAINST EACH PARCEL OF LAND.

Note:
REFERENCE IS HEREBY MADE TO THE MAPS AND DEEDS OF RECORD IN THE OFFICE OF THE ASSESSOR OF THE COUNTY OF LOS ANGELES FOR A DETAILED DESCRIPTION OF THE LINES AND DIMENSIONS OF ANY PARCEL SHOWN HEREIN. THOSE MAPS SHALL GOVERN FOR ALL DETAILS CONCERNING THE LINES AND DIMENSIONS OF SUCH PARCELS. EACH PARCEL IS IDENTIFIED IN SAID MAPS BY ITS DISTINCTIVE ASSESSOR'S PARCEL NUMBER.

County of Los Angeles Landscaping and Lighting Districts No. 1, No. 2 and No. 4 Assessment Diagram

APPENDIX C FISCAL YEAR 2015-16 ASSESSMENT ROLL

Each lot or parcel listed on the Assessment Roll is shown and illustrated on the latest County Assessor records and these records are, by reference made part of this Report. These records shall govern for all details concerning the description of the lots or parcels.

Following consideration of public comments and protests at a public hearing and review of the Engineer's Report, the Board of Supervisors may order amendments to the Report or confirm the Report as submitted. Following final approval of the Report and confirmation of the assessments, the Board may order the levy and collection of assessments for Fiscal Year 2015-16 pursuant to the 1972 Act. In such case, the assessment information will be submitted to the County Auditor-Controller, and included on the property tax roll for each benefiting parcel for Fiscal Year 2015-16.

**L.A. County Landscape and Lighting Assessment Districts
Fiscal Year 2015/16
Applied Roll (Sorted by Zone)**

ASSESSOR'S PARCEL NUMBER	SITUS ADDRESS	ZONE
2826-009-105	Situs Not Available	1-1
2826-046-001	25665 SHAW PL	1-1
2826-046-002	25661 SHAW PL	1-1
2826-046-003	25655 SHAW PL	1-1
2826-046-004	25651 SHAW PL	1-1
2826-046-005	25645 SHAW PL	1-1
2826-046-006	25641 SHAW PL	1-1
2826-046-007	25635 SHAW PL	1-1
2826-046-008	25631 SHAW PL	1-1
2826-046-009	25627 SHAW PL	1-1
2826-046-010	25623 SHAW PL	1-1
2826-046-011	25617 SHAW PL	1-1
2826-046-012	25613 SHAW PL	1-1
2826-046-013	25609 SHAW PL	1-1
2826-046-014	25607 SHAW PL	1-1
2826-046-015	25605 SHAW PL	1-1
2826-046-016	25603 SHAW PL	1-1
2826-046-017	25604 SHAW PL	1-1
2826-046-018	25606 SHAW PL	1-1
2826-046-019	25608 SHAW PL	1-1
2826-046-020	25612 SHAW PL	1-1
2826-046-021	25616 SHAW PL	1-1
2826-046-022	25624 SHAW PL	1-1
2826-046-023	25628 SHAW PL	1-1
2826-046-024	25634 SHAW PL	1-1
2826-046-025	25640 SHAW PL	1-1
2826-046-026	25644 SHAW PL	1-1
2826-046-027	25652 SHAW PL	1-1
2826-046-028	25654 SHAW PL	1-1
2826-046-029	25658 SHAW PL	1-1
2826-046-030	25662 SHAW PL	1-1
2826-046-031	25666 SHAW PL	1-1
2826-046-032	25739 WILDE AVE	1-1
2826-046-033	25733 WILDE AVE	1-1
2826-046-034	25729 WILDE AVE	1-1
2826-046-035	25725 WILDE AVE	1-1
2826-046-036	25717 WILDE AVE	1-1
2826-046-037	25713 WILDE AVE	1-1
2826-046-038	25709 WILDE AVE	1-1
2826-046-039	25703 WILDE AVE	1-1
2826-046-040	25649 WILDE AVE	1-1
2826-046-041	25645 WILDE AVE	1-1
2826-046-042	25641 WILDE AVE	1-1
2826-046-043	25635 WILDE AVE	1-1
2826-046-044	25631 WILDE AVE	1-1
2826-046-045	25627 WILDE AVE	1-1
2826-047-001	25803 WEBSTER PL	1-1
2826-047-002	25805 WEBSTER PL	1-1
2826-047-003	25811 WEBSTER PL	1-1
2826-047-004	25815 WEBSTER PL	1-1
2826-047-005	25821 WEBSTER PL	1-1
2826-047-006	25825 WEBSTER PL	1-1
2826-047-007	25829 WEBSTER PL	1-1
2826-047-008	25833 WEBSTER PL	1-1
2826-047-009	25839 WEBSTER PL	1-1
2826-047-010	25843 WEBSTER PL	1-1
2826-047-011	25847 WEBSTER PL	1-1
2826-047-012	25851 WEBSTER PL	1-1
2826-047-013	25857 WEBSTER PL	1-1
2826-047-014	25863 WEBSTER PL	1-1
2826-047-015	25869 WEBSTER PL	1-1
2826-047-016	25860 LONDON PL	1-1

ASSESSOR'S PARCEL NUMBER	SITUS ADDRESS	ZONE
2826-047-017	25854 LONDON PL	1-1
2826-047-018	25850 LONDON PL	1-1
2826-047-019	25846 LONDON PL	1-1
2826-047-020	25840 LONDON PL	1-1
2826-047-021	25834 LONDON PL	1-1
2826-047-022	25830 LONDON PL	1-1
2826-047-023	25824 LONDON PL	1-1
2826-047-024	25818 LONDON PL	1-1
2826-047-025	25812 LONDON PL	1-1
2826-047-026	25808 LONDON PL	1-1
2826-047-027	25804 LONDON PL	1-1
2826-047-028	25802 LONDON PL	1-1
2826-047-029	25811 LONDON PL	1-1
2826-047-030	25817 LONDON PL	1-1
2826-047-031	25821 LONDON PL	1-1
2826-047-032	25827 LONDON PL	1-1
2826-047-033	25831 LONDON PL	1-1
2826-047-034	25835 LONDON PL	1-1
2826-047-035	25839 LONDON PL	1-1
2826-047-036	25847 LONDON PL	1-1
2826-047-037	25851 LONDON PL	1-1
2826-047-038	25859 LONDON PL	1-1
2826-048-001	25850 ANDERSON LN	1-1
2826-048-002	25846 ANDERSON LN	1-1
2826-048-003	25842 ANDERSON LN	1-1
2826-048-004	25838 ANDERSON LN	1-1
2826-048-005	25832 ANDERSON LN	1-1
2826-048-006	25826 ANDERSON LN	1-1
2826-048-007	25822 ANDERSON LN	1-1
2826-048-008	25818 ANDERSON LN	1-1
2826-048-009	25814 ANDERSON LN	1-1
2826-048-010	25808 ANDERSON LN	1-1
2826-048-011	25804 ANDERSON LN	1-1
2826-048-012	25802 ANDERSON LN	1-1
2826-048-013	25801 ANDERSON LN	1-1
2826-048-014	25803 ANDERSON LN	1-1
2826-048-015	25807 ANDERSON LN	1-1
2826-048-016	25813 ANDERSON LN	1-1
2826-048-017	25819 ANDERSON LN	1-1
2826-048-018	25823 ANDERSON LN	1-1
2826-048-019	25831 ANDERSON LN	1-1
2826-048-020	25837 ANDERSON LN	1-1
2826-048-021	25841 ANDERSON LN	1-1
2826-048-022	25845 ANDERSON LN	1-1
2826-048-023	25849 ANDERSON LN	1-1
2826-048-024	25853 ANDERSON LN	1-1
2826-048-025	25857 ANDERSON LN	1-1
2826-048-026	25861 ANDERSON LN	1-1
2826-048-027	25865 ANDERSON LN	1-1
2826-048-028	25870 WEBSTER PL	1-1
2826-048-029	25864 WEBSTER PL	1-1
2826-048-030	25858 WEBSTER PL	1-1
2826-048-031	25852 WEBSTER PL	1-1
2826-048-032	25846 WEBSTER PL	1-1
2826-048-033	25840 WEBSTER PL	1-1
2826-048-034	25834 WEBSTER PL	1-1
2826-048-035	25828 WEBSTER PL	1-1
2826-048-036	25822 WEBSTER PL	1-1
2826-048-037	25816 WEBSTER PL	1-1
2826-048-038	25812 WEBSTER PL	1-1
2826-048-039	25808 WEBSTER PL	1-1
2826-048-040	25804 WEBSTER PL	1-1
2826-048-041	25802 WEBSTER PL	1-1
2826-048-042	25800 WEBSTER PL	1-1
2826-048-043	25801 WEBSTER PL	1-1
2826-049-014	25551 SCHUBERT CIR A	1-1
2826-049-015	25551 SCHUBERT CIR B	1-1
2826-049-016	25551 SCHUBERT CIR C	1-1
2826-049-017	25551 SCHUBERT CIR D	1-1
2826-049-018	25551 SCHUBERT CIR # E	1-1

ASSESSOR'S PARCEL NUMBER	SITUS ADDRESS	ZONE
2826-049-019	25551 SCHUBERT CIR F	1-1
2826-049-020	25551 SCHUBERT CIR G	1-1
2826-049-021	25540 SCHUBERT CIR A	1-1
2826-049-022	25540 SCHUBERT CIR B	1-1
2826-049-023	25540 SCHUBERT CIR C	1-1
2826-049-024	25540 SCHUBERT CIR D	1-1
2826-049-025	25540 SCHUBERT CIR E	1-1
2826-049-026	25540 SCHUBERT CIR F	1-1
2826-049-027	25532 SCHUBERT CIR A	1-1
2826-049-028	25532 SCHUBERT CIR B	1-1
2826-049-029	25532 SCHUBERT CIR C	1-1
2826-049-030	25532 SCHUBERT CIR D	1-1
2826-049-031	25532 SCHUBERT CIR E	1-1
2826-049-032	25532 SCHUBERT CIR F	1-1
2826-049-033	25531 SCHUBERT CIR A	1-1
2826-049-034	25531 SCHUBERT CIR B	1-1
2826-049-035	25531 SCHUBERT CIR UNIT C	1-1
2826-049-036	25531 SCHUBERT CIR D	1-1
2826-049-037	25531 SCHUBERT CIR E	1-1
2826-049-038	25524 SCHUBERT CIR NO 113	1-1
2826-049-039	25524 SCHUBERT CIR NO 114	1-1
2826-049-040	25524 SCHUBERT CIR NO 115	1-1
2826-049-041	25524 SCHUBERT CIR NO 116	1-1
2826-049-042	25524 SCHUBERT CIR NO 117	1-1
2826-049-043	25524 SCHUBERT CIR NO 118	1-1
2826-049-044	25731 PERLMAN PL NO 119	1-1
2826-049-045	25731 PERLMAN PL NO 120	1-1
2826-049-046	25731 PERLMAN PL NO 121	1-1
2826-049-047	25731 PERLMAN PL NO 122	1-1
2826-049-048	25731 PERLMAN PL NO 123	1-1
2826-049-049	25731 PERLMAN PL NO 124	1-1
2826-049-050	25725 PERLMAN PL NO 125	1-1
2826-049-051	25725 PERLMAN PL NO 126	1-1
2826-049-052	25725 PERLMAN PL NO 127	1-1
2826-049-053	25725 PERLMAN PL NO 128	1-1
2826-049-054	25725 PERLMAN PL NO 129	1-1
2826-049-055	25725 PERLMAN PL NO 130	1-1
2826-049-056	25516 SCHUBERT CIR NO 131	1-1
2826-049-057	25516 SCHUBERT CIR NO 132	1-1
2826-049-058	25516 SCHUBERT CIR NO 133	1-1
2826-049-059	25516 SCHUBERT CIR NO 134	1-1
2826-049-060	25516 SCHUBERT CIR NO 135	1-1
2826-049-061	25516 SCHUBERT CIR NO 136	1-1
2826-049-062	25511 SCHUBERT CIR NO 137	1-1
2826-049-063	25511 SCHUBERT CIR NO 138	1-1
2826-049-064	25511 SCHUBERT CIR NO 139	1-1
2826-049-065	25511 SCHUBERT CIR NO 140	1-1
2826-049-066	25511 SCHUBERT CIR NO 141	1-1
2826-049-067	25511 SCHUBERT CIR NO 142	1-1
2826-049-068	25511 SCHUBERT CIR NO 143	1-1
2826-049-069	25508 SCHUBERT CIR NO 144	1-1
2826-049-070	25508 SCHUBERT CIR NO 145	1-1
2826-049-071	25508 SCHUBERT CIR NO 146	1-1
2826-049-072	25508 SCHUBERT CIR NO 147	1-1
2826-049-073	25508 SCHUBERT CIR NO 148	1-1
2826-049-074	25702 HOLIDAY CIR NO 149	1-1
2826-049-075	25702 HOLIDAY CIR NO 150	1-1
2826-049-076	25702 HOLIDAY CIR NO 151	1-1
2826-049-077	25702 HOLIDAY CIR NO 152	1-1
2826-049-078	25702 HOLIDAY CIR NO 153	1-1
2826-049-079	25701 HOLIDAY CIR NO 154	1-1
2826-049-080	25701 HOLIDAY CIR NO 155	1-1
2826-049-081	25701 HOLIDAY CIR NO 156	1-1
2826-049-082	25701 HOLIDAY CIR NO 157	1-1
2826-049-083	25701 HOLIDAY CIR NO 158	1-1
2826-049-084	25701 HOLIDAY CIR NO 159	1-1
2826-049-085	25703 HOLIDAY CIR NO 160	1-1
2826-049-086	25703 HOLIDAY CIR NO 161	1-1
2826-049-087	25703 HOLIDAY CIR NO 162	1-1
2826-049-088	25703 HOLIDAY CIR NO 163	1-1

ASSESSOR'S PARCEL NUMBER	SITUS ADDRESS	ZONE
2826-049-089	25703 HOLIDAY CIR A	1-1
2826-049-090	25704 HOLIDAY CIR NO 165	1-1
2826-049-091	25704 HOLIDAY CIR NO 166	1-1
2826-049-092	25704 HOLIDAY CIR NO 167	1-1
2826-049-093	25704 HOLIDAY CIR NO 168	1-1
2826-049-094	25704 HOLIDAY CIR B	1-1
2826-049-095	25704 HOLIDAY CIR NO 170	1-1
2826-049-096	25706 HOLIDAY CIR NO 171	1-1
2826-049-097	25706 HOLIDAY CIR NO 172	1-1
2826-049-098	25706 HOLIDAY CIR NO 173	1-1
2826-049-099	25706 HOLIDAY CIR NO 174	1-1
2826-049-100	25706 HOLIDAY CIR NO 175	1-1
2826-049-101	25706 HOLIDAY CIR NO 176	1-1
2826-049-102	25707 HOLIDAY CIR A	1-1
2826-049-103	25707 HOLIDAY CIR B	1-1
2826-049-104	25707 HOLIDAY CIR C	1-1
2826-049-105	25707 HOLIDAY CIR D	1-1
2826-049-106	25708 HOLIDAY CIR A	1-1
2826-049-107	25708 HOLIDAY CIR B	1-1
2826-049-108	25708 HOLIDAY CIR C	1-1
2826-049-109	25708 HOLIDAY CIR D	1-1
2826-049-110	25708 HOLIDAY CIR E	1-1
2826-049-111	25708 HOLIDAY CIR F	1-1
2826-049-112	25709 HOLIDAY CIR A	1-1
2826-049-113	25709 HOLIDAY CIR B	1-1
2826-049-114	25709 HOLIDAY CIR C	1-1
2826-049-115	25709 HOLIDAY CIR D	1-1
2826-049-116	25709 HOLIDAY CIR E	1-1
2826-049-117	25710 HOLIDAY CIR A	1-1
2826-049-118	25710 HOLIDAY CIR B	1-1
2826-049-119	25710 HOLIDAY CIR C	1-1
2826-049-120	25710 HOLIDAY CIR D	1-1
2826-049-121	25710 HOLIDAY CIR E	1-1
2826-049-122	25711 HOLIDAY CIR A	1-1
2826-049-123	25711 HOLIDAY CIR B	1-1
2826-049-124	25711 HOLIDAY CIR C	1-1
2826-049-125	25711 HOLIDAY CIR D	1-1
2826-049-126	25712 HOLIDAY CIR A	1-1
2826-049-127	25712 HOLIDAY CIR B	1-1
2826-049-128	25712 HOLIDAY CIR C	1-1
2826-049-129	25712 HOLIDAY CIR D	1-1
2826-049-130	25712 HOLIDAY CIR E	1-1
2826-049-131	25724 PERLMAN PL A	1-1
2826-049-132	25724 PERLMAN PL B	1-1
2826-049-133	25724 PERLMAN PL C	1-1
2826-049-134	25724 PERLMAN PL D	1-1
2826-049-135	25724 PERLMAN PL E	1-1
2826-049-136	25730 PERLMAN PL A	1-1
2826-049-137	25730 PERLMAN PL B	1-1
2826-049-138	25730 PERLMAN PL UNIT C	1-1
2826-049-139	25730 PERLMAN PL D	1-1
2826-049-142	25342 FITZGERALD AVE	1-1
2826-049-143	25344 FITZGERALD AVE	1-1
2826-049-144	25346 FITZGERALD AVE	1-1
2826-049-145	25348 FITZGERALD AVE	1-1
2826-049-146	25350 FITZGERALD AVE	1-1
2826-049-147	25352 FITZGERALD AVE	1-1
2826-049-148	25354 FITZGERALD AVE	1-1
2826-049-149	25356 FITZGERALD AVE	1-1
2826-049-150	25358 FITZGERALD AVE	1-1
2826-049-151	25360 FITZGERALD AVE	1-1
2826-049-152	25362 FITZGERALD AVE	1-1
2826-049-155	25506 FITZGERALD AVE	1-1
2826-049-156	25510 FITZGERALD AVE	1-1
2826-049-157	25514 FITZGERALD AVE	1-1
2826-049-158	25518 FITZGERALD AVE	1-1
2826-049-159	25522 FITZGERALD AVE	1-1
2826-049-160	25526 FITZGERALD AVE	1-1
2826-049-161	25530 FITZGERALD AVE	1-1
2826-049-162	25534 FITZGERALD AVE	1-1

ASSESSOR'S PARCEL NUMBER	SITUS ADDRESS	ZONE
2826-049-163	25538 FITZGERALD AVE	1-1
2826-049-164	25542 FITZGERALD AVE	1-1
2826-049-165	25546 FITZGERALD AVE	1-1
2826-049-166	25550 FITZGERALD AVE	1-1
2826-049-167	25554 FITZGERALD AVE	1-1
2826-049-168	25558 FITZGERALD AVE	1-1
2826-049-169	25562 FITZGERALD AVE	1-1
2826-049-170	25566 FITZGERALD AVE	1-1
2826-049-173	25565 FITZGERALD AVE	1-1
2826-049-174	25561 FITZGERALD AVE	1-1
2826-049-175	25557 FITZGERALD AVE	1-1
2826-049-176	25553 FITZGERALD AVE	1-1
2826-049-177	25547 FITZGERALD AVE	1-1
2826-049-178	25541 FITZGERALD AVE	1-1
2826-049-179	25537 FITZGERALD AVE	1-1
2826-049-180	25533 FITZGERALD AVE	1-1
2826-049-181	25529 FITZGERALD AVE	1-1
2826-049-182	25525 FITZGERALD AVE	1-1
2826-049-183	25521 FITZGERALD AVE	1-1
2826-049-184	25517 FITZGERALD AVE	1-1
2826-049-185	25513 FITZGERALD AVE	1-1
2826-049-186	25511 FITZGERALD AVE	1-1
2826-049-189	25576 BURNS PL	1-1
2826-049-190	25572 BURNS PL	1-1
2826-049-191	25568 BURNS PL	1-1
2826-049-192	25564 BURNS PL	1-1
2826-049-193	25560 BURNS PL	1-1
2826-049-194	25556 BURNS PL	1-1
2826-049-195	25552 BURNS PL	1-1
2826-049-196	25548 BURNS PL	1-1
2826-049-197	25544 BURNS PL	1-1
2826-049-198	25540 BURNS PL	1-1
2826-049-199	25536 BURNS PL	1-1
2826-049-200	25532 BURNS PL	1-1
2826-049-201	25526 BURNS PL	1-1
2826-049-202	25522 BURNS PL	1-1
2826-049-220	25577 BURNS PL	1-1
2826-049-221	25573 BURNS PL	1-1
2826-049-222	25569 BURNS PL	1-1
2826-049-223	25565 BURNS PL	1-1
2826-049-224	25561 BURNS PL	1-1
2826-049-225	25557 BURNS PL	1-1
2826-049-226	25553 BURNS PL	1-1
2826-049-227	25549 BURNS PL	1-1
2826-049-228	25545 BURNS PL	1-1
2826-049-229	25541 BURNS PL	1-1
2826-049-230	25537 BURNS PL	1-1
2826-049-231	25533 BURNS PL	1-1
2826-049-232	25529 BURNS PL	1-1
2826-049-233	25525 BURNS PL	1-1
2826-049-234	25521 BURNS PL	1-1
2826-049-235	25517 BURNS PL	1-1
2826-049-236	25518 BURNS PL	1-1
2826-049-237	25514 BURNS PL	1-1
2826-049-238	25510 BURNS PL	1-1
2826-049-239	25508 BURNS PL	1-1
2826-049-240	25506 BURNS PL	1-1
2826-049-241	25504 BURNS PL	1-1
2826-049-242	25502 BURNS PL	1-1
2826-049-243	25500 BURNS PL	1-1
2826-050-008	25801 BROWNING PL	1-1
2826-050-009	25803 BROWNING PL	1-1
2826-050-010	25805 BROWNING PL	1-1
2826-050-011	25807 BROWNING PL	1-1
2826-050-012	25809 BROWNING PL	1-1
2826-050-013	25811 BROWNING PL	1-1
2826-050-014	25813 BROWNING PL	1-1
2826-050-015	25815 BROWNING PL	1-1
2826-050-016	25817 BROWNING PL	1-1
2826-050-017	25819 BROWNING PL	1-1

ASSESSOR'S PARCEL NUMBER	SITUS ADDRESS	ZONE
2826-050-018	25821 BROWNING PL	1-1
2826-050-019	25823 BROWNING PL	1-1
2826-050-020	25825 BROWNING PL	1-1
2826-050-021	25827 BROWNING PL	1-1
2826-050-022	25829 BROWNING PL # 15	1-1
2826-050-023	25831 BROWNING PL	1-1
2826-050-024	25833 BROWNING PL	1-1
2826-050-025	25835 BROWNING PL	1-1
2826-050-026	25837 BROWNING PL	1-1
2826-050-027	25839 BROWNING PL	1-1
2826-050-028	25841 BROWNING PL	1-1
2826-050-029	25843 BROWNING PL	1-1
2826-050-030	25845 BROWNING PL	1-1
2826-050-031	25847 BROWNING PL	1-1
2826-050-032	25849 BROWNING PL	1-1
2826-050-033	25848 BROWNING PL	1-1
2826-050-034	25846 BROWNING PL	1-1
2826-050-035	25844 BROWNING PL	1-1
2826-050-036	25842 BROWNING PL	1-1
2826-050-037	25840 BROWNING PL	1-1
2826-050-038	25838 BROWNING PL	1-1
2826-050-039	25836 BROWNING PL	1-1
2826-050-040	25834 BROWNING PL	1-1
2826-050-041	25832 BROWNING PL	1-1
2826-050-042	25830 BROWNING PL	1-1
2826-050-043	25828 BROWNING PL	1-1
2826-050-044	25826 BROWNING PL	1-1
2826-050-045	25824 BROWNING PL NO 38	1-1
2826-050-046	25822 BROWNING PL	1-1
2826-050-047	25820 BROWNING PL	1-1
2826-050-048	25818 BROWNING PL	1-1
2826-050-049	25816 BROWNING PL	1-1
2826-050-050	25814 BROWNING PL	1-1
2826-050-051	25812 BROWNING PL	1-1
2826-050-052	25810 BROWNING PL	1-1
2826-050-053	25808 BROWNING PL	1-1
2826-050-054	25806 BROWNING PL	1-1
2826-050-055	25804 BROWNING PL	1-1
2826-050-056	25802 BROWNING PL	1-1
2826-050-057	25801 DICKENS CT NO 1	1-1
2826-050-058	25803 DICKENS CT NO 2	1-1
2826-050-059	25805 DICKENS CT NO 3	1-1
2826-050-060	25807 DICKENS CT NO 4	1-1
2826-050-061	25809 DICKENS CT NO 5	1-1
2826-050-062	25811 DICKENS CT	1-1
2826-050-063	25813 DICKENS CT NO 7	1-1
2826-050-064	25815 DICKENS CT NO 8	1-1
2826-050-065	25817 DICKENS CT NO 9	1-1
2826-050-066	25819 DICKENS CT NO 10	1-1
2826-050-067	25821 DICKENS CT	1-1
2826-050-068	25823 DICKENS CT NO 12	1-1
2826-050-069	25825 DICKENS CT NO 13	1-1
2826-050-070	25827 DICKENS CT NO 14	1-1
2826-050-071	25829 DICKENS CT NO 15	1-1
2826-050-072	25831 DICKENS CT NO 16	1-1
2826-050-073	25833 DICKENS CT NO 17	1-1
2826-050-074	25835 DICKENS CT NO 18	1-1
2826-050-075	25837 DICKENS CT NO 19	1-1
2826-050-076	25839 DICKENS CT NO 20	1-1
2826-050-077	25841 DICKENS CT NO 21	1-1
2826-050-078	25843 DICKENS CT NO 22	1-1
2826-050-079	25845 DICKENS CT NO 23	1-1
2826-050-080	25840 DICKENS CT NO 24	1-1
2826-050-081	25838 DICKENS CT NO 25	1-1
2826-050-082	25836 DICKENS CT NO 26	1-1
2826-050-083	25834 DICKENS CT NO 27	1-1
2826-050-084	25832 DICKENS CT NO 28	1-1
2826-050-085	25830 DICKENS CT NO 29	1-1
2826-050-086	25828 DICKENS CT NO 30	1-1
2826-050-087	25826 DICKENS CT NO 31	1-1

ASSESSOR'S PARCEL NUMBER	SITUS ADDRESS	ZONE
2826-050-088	25824 DICKENS CT NO 32	1-1
2826-050-089	25822 DICKENS CT NO 33	1-1
2826-050-090	25820 DICKENS CT	1-1
2826-050-091	25818 DICKENS CT NO 35	1-1
2826-050-092	25816 DICKENS CT NO 36	1-1
2826-050-093	25814 DICKENS CT NO 37	1-1
2826-050-094	25812 DICKENS CT NO 38	1-1
2826-050-095	25810 DICKENS CT NO 39	1-1
2826-050-096	25808 DICKENS CT NO 40	1-1
2826-050-097	25806 DICKENS CT NO 41	1-1
2826-050-098	25804 DICKENS CT NO 42	1-1
2826-050-099	25802 DICKENS CT NO 43	1-1
2826-050-100	25701 EMERSON LN NO 1	1-1
2826-050-101	25703 EMERSON LN NO 2	1-1
2826-050-102	25705 EMERSON LN NO 3	1-1
2826-050-103	25707 EMERSON LN NO 4	1-1
2826-050-104	25709 EMERSON LN NO 5	1-1
2826-050-105	25711 EMERSON LN NO 6	1-1
2826-050-106	25713 EMERSON LN NO 7	1-1
2826-050-107	25715 EMERSON LN	1-1
2826-050-108	25717 EMERSON LN NO 9	1-1
2826-050-109	25719 EMERSON LN NO 10	1-1
2826-050-110	25721 EMERSON LN NO 11	1-1
2826-050-111	25723 EMERSON LN NO 12	1-1
2826-050-112	25725 EMERSON LN NO 13	1-1
2826-050-113	25727 EMERSON LN NO 14	1-1
2826-050-114	25729 EMERSON LN NO 15	1-1
2826-050-115	25731 EMERSON LN NO 16	1-1
2826-050-116	25733 EMERSON LN NO 17	1-1
2826-050-117	25732 EMERSON LN NO 18	1-1
2826-050-118	25730 EMERSON LN NO 19	1-1
2826-050-119	25728 EMERSON LN	1-1
2826-050-120	25726 EMERSON LN NO 21	1-1
2826-050-121	25724 EMERSON LN NO 22	1-1
2826-050-122	25718 EMERSON LN	1-1
2826-050-123	25716 EMERSON LN NO 24	1-1
2826-050-124	25714 EMERSON LN NO 25	1-1
2826-050-125	25712 EMERSON LN NO 26	1-1
2826-050-126	25710 EMERSON LN NO 27	1-1
2826-050-127	25708 EMERSON LN NO 28	1-1
2826-050-128	25706 EMERSON LN NO 29	1-1
2826-050-129	25704 EMERSON LN NO 30	1-1
2826-050-130	25702 EMERSON LN NO 31	1-1
2826-050-131	25701 ELLIOT CT	1-1
2826-050-132	25703 ELLIOT CT	1-1
2826-050-133	25707 ELLIOT CT	1-1
2826-050-134	25709 ELLIOT CT	1-1
2826-050-135	25711 ELLIOT CT	1-1
2826-050-136	25713 ELLIOT CT	1-1
2826-050-137	25715 ELLIOT CT	1-1
2826-050-138	25717 ELLIOT CT	1-1
2826-050-139	25719 ELLIOT CT	1-1
2826-050-140	25724 ELLIOT CT	1-1
2826-050-141	25722 ELLIOT CT	1-1
2826-050-142	25720 ELLIOT CT	1-1
2826-050-143	25718 ELLIOT CT	1-1
2826-050-144	25716 ELLIOT CT	1-1
2826-050-145	25712 ELLIOT CT	1-1
2826-050-146	25708 ELLIOT CT	1-1
2826-050-147	25702 ELLIOT CT	1-1
2826-050-148	25801 BLAKE CT	1-1
2826-050-149	25803 BLAKE CT	1-1
2826-050-150	25805 BLAKE CT	1-1
2826-050-151	25807 BLAKE CT	1-1
2826-050-152	25809 BLAKE CT	1-1
2826-050-153	25811 BLAKE CT	1-1
2826-050-154	25813 BLAKE CT	1-1
2826-050-155	25815 BLAKE CT	1-1
2826-050-156	25817 BLAKE CT	1-1
2826-050-157	25819 BLAKE CT	1-1

ASSESSOR'S PARCEL NUMBER	SITUS ADDRESS	ZONE
2826-050-158	25821 BLAKE CT	1-1
2826-050-159	25823 BLAKE CT	1-1
2826-050-160	25825 BLAKE CT	1-1
2826-050-161	25827 BLAKE CT	1-1
2826-050-162	25829 BLAKE CT	1-1
2826-050-163	25831 BLAKE CT	1-1
2826-050-164	25833 BLAKE CT	1-1
2826-050-165	25835 BLAKE CT	1-1
2826-050-166	25837 BLAKE CT	1-1
2826-050-167	25839 BLAKE CT	1-1
2826-050-168	25841 BLAKE CT	1-1
2826-050-169	25843 BLAKE CT	1-1
2826-050-170	25845 BLAKE CT	1-1
2826-050-171	25847 BLAKE CT	1-1
2826-050-172	25849 BLAKE CT	1-1
2826-050-173	25850 BLAKE CT	1-1
2826-050-174	25848 BLAKE CT	1-1
2826-050-175	25846 BLAKE CT	1-1
2826-050-176	25844 BLAKE CT	1-1
2826-050-177	25842 BLAKE CT	1-1
2826-050-178	25840 BLAKE CT	1-1
2826-050-179	25838 BLAKE CT	1-1
2826-050-180	25836 BLAKE CT	1-1
2826-050-181	25834 BLAKE CT	1-1
2826-050-182	25832 BLAKE CT	1-1
2826-050-183	25830 BLAKE CT	1-1
2826-050-184	25828 BLAKE CT	1-1
2826-050-185	25826 BLAKE CT	1-1
2826-050-186	25824 BLAKE CT	1-1
2826-050-187	25822 BLAKE CT	1-1
2826-050-188	25820 BLAKE CT	1-1
2826-050-189	25816 BLAKE CT	1-1
2826-050-190	25814 BLAKE CT	1-1
2826-050-191	25812 BLAKE CT	1-1
2826-050-192	25810 BLAKE CT	1-1
2826-050-193	25808 BLAKE CT	1-1
2826-050-194	25806 BLAKE CT	1-1
2826-050-195	25804 BLAKE CT	1-1
2826-050-196	25802 BLAKE CT	1-1
2826-051-013	25252 STEINBECK AVE UNIT A	1-1
2826-051-014	25252 STEINBECK AVE UNIT B	1-1
2826-051-015	25252 STEINBECK AVE UNIT C	1-1
2826-051-016	25252 STEINBECK AVE UNIT D	1-1
2826-051-017	25242 STEINBECK AVE UNIT A	1-1
2826-051-018	25242 STEINBECK AVE UNIT B	1-1
2826-051-019	25242 STEINBECK AVE UNIT C	1-1
2826-051-020	25242 STEINBECK AVE UNIT D	1-1
2826-051-021	25242 STEINBECK AVE UNIT E	1-1
2826-051-022	25242 STEINBECK AVE UNIT F	1-1
2826-051-023	25242 STEINBECK AVE UNIT G	1-1
2826-051-024	25242 STEINBECK AVE UNIT H	1-1
2826-051-025	25240 STEINBECK AVE UNIT A	1-1
2826-051-026	25240 STEINBECK AVE UNIT B	1-1
2826-051-027	25240 STEINBECK AVE UNIT C	1-1
2826-051-028	25240 STEINBECK AVE UNIT D	1-1
2826-051-029	25240 STEINBECK AVE UNIT E	1-1
2826-051-030	25240 STEINBECK AVE UNIT F	1-1
2826-051-031	25240 STEINBECK AVE UNIT G	1-1
2826-051-032	25240 STEINBECK AVE UNIT H	1-1
2826-051-033	25224 STEINBECK AVE UNIT A	1-1
2826-051-034	25224 STEINBECK AVE UNIT B	1-1
2826-051-035	25224 STEINBECK AVE UNIT C	1-1
2826-051-036	25224 STEINBECK AVE UNIT D	1-1
2826-051-037	25224 STEINBECK AVE UNIT E	1-1
2826-051-038	25224 STEINBECK AVE UNIT F	1-1
2826-051-039	25224 STEINBECK AVE UNIT G	1-1
2826-051-040	25224 STEINBECK AVE UNIT H	1-1
2826-051-041	25222 STEINBECK AVE UNIT A	1-1
2826-051-042	25222 STEINBECK AVE UNIT B	1-1
2826-051-043	25222 STEINBECK AVE UNIT C	1-1

ASSESSOR'S PARCEL NUMBER	SITUS ADDRESS	ZONE
2826-051-044	25222 STEINBECK AVE UNIT D	1-1
2826-051-045	25222 STEINBECK AVE UNIT E	1-1
2826-051-046	25222 STEINBECK AVE UNIT F	1-1
2826-051-047	25222 STEINBECK AVE UNIT G	1-1
2826-051-048	25222 STEINBECK AVE UNIT H	1-1
2826-051-049	25220 STEINBECK AVE UNIT A	1-1
2826-051-050	25220 STEINBECK AVE UNIT B	1-1
2826-051-051	25220 STEINBECK AVE UNIT C	1-1
2826-051-052	25220 STEINBECK AVE UNIT D	1-1
2826-051-053	25220 STEINBECK AVE UNIT E	1-1
2826-051-054	25220 STEINBECK AVE UNIT F	1-1
2826-051-055	25220 STEINBECK AVE UNIT G	1-1
2826-051-056	25220 STEINBECK AVE UNIT H	1-1
2826-051-057	25218 STEINBECK AVE UNIT A	1-1
2826-051-058	25218 STEINBECK AVE UNIT B	1-1
2826-051-059	25218 STEINBECK AVE UNIT C	1-1
2826-051-060	25218 STEINBECK AVE UNIT D	1-1
2826-051-061	25218 STEINBECK AVE UNIT E	1-1
2826-051-062	25218 STEINBECK AVE UNIT F	1-1
2826-051-063	25218 STEINBECK AVE UNIT G	1-1
2826-051-064	25218 STEINBECK AVE UNIT H	1-1
2826-051-065	25216 STEINBECK AVE UNIT A	1-1
2826-051-066	25216 STEINBECK AVE UNIT B	1-1
2826-051-067	25216 STEINBECK AVE UNIT C	1-1
2826-051-068	25216 STEINBECK AVE UNIT D	1-1
2826-051-069	25216 STEINBECK AVE UNIT E	1-1
2826-051-070	25216 STEINBECK AVE UNIT F	1-1
2826-051-071	25216 STEINBECK AVE UNIT G	1-1
2826-051-072	25216 STEINBECK AVE UNIT H	1-1
2826-051-073	25210 STEINBECK AVE UNIT A	1-1
2826-051-074	25210 STEINBECK AVE UNIT B	1-1
2826-051-075	25210 STEINBECK AVE UNIT C	1-1
2826-051-076	25210 STEINBECK AVE UNIT D	1-1
2826-051-077	25210 STEINBECK AVE UNIT E	1-1
2826-051-078	25210 STEINBECK AVE UNIT F	1-1
2826-051-079	25210 STEINBECK AVE UNIT G	1-1
2826-051-080	25210 STEINBECK AVE UNIT H	1-1
2826-051-081	25212 STEINBECK AVE UNIT A	1-1
2826-051-082	25212 STEINBECK AVE UNIT B	1-1
2826-051-083	25212 STEINBECK AVE UNIT C	1-1
2826-051-084	25212 STEINBECK AVE UNIT D	1-1
2826-051-085	25212 STEINBECK AVE UNIT E	1-1
2826-051-086	25212 STEINBECK AVE UNIT F	1-1
2826-051-087	25212 STEINBECK AVE UNIT G	1-1
2826-051-088	25212 STEINBECK AVE UNIT H	1-1
2826-051-089	25214 STEINBECK AVE UNIT A	1-1
2826-051-090	25214 STEINBECK AVE UNIT B	1-1
2826-051-091	25214 STEINBECK AVE UNIT C	1-1
2826-051-092	25214 STEINBECK AVE UNIT D	1-1
2826-051-093	25214 STEINBECK AVE UNIT E	1-1
2826-051-094	25214 STEINBECK AVE UNIT F	1-1
2826-051-095	25214 STEINBECK AVE UNIT G	1-1
2826-051-096	25214 STEINBECK AVE UNIT H	1-1
2826-051-098	25256 STEINBECK AVE UNIT A	1-1
2826-051-099	25256 STEINBECK AVE UNIT B	1-1
2826-051-100	25256 STEINBECK AVE UNIT C	1-1
2826-051-101	25256 STEINBECK AVE UNIT D	1-1
2826-051-102	25256 STEINBECK AVE UNIT E	1-1
2826-051-103	25256 STEINBECK AVE UNIT F	1-1
2826-051-104	25256 STEINBECK AVE UNIT G	1-1
2826-051-105	25256 STEINBECK AVE UNIT H	1-1
2826-051-106	25258 STEINBECK AVE UNIT A	1-1
2826-051-107	25258 STEINBECK AVE UNIT B	1-1
2826-051-108	25258 STEINBECK AVE UNIT C	1-1
2826-051-109	25258 STEINBECK AVE UNIT D	1-1
2826-051-110	25258 STEINBECK AVE UNIT E	1-1
2826-051-111	25258 STEINBECK AVE UNIT F	1-1
2826-051-112	25258 STEINBECK AVE UNIT G	1-1
2826-051-113	25258 STEINBECK AVE UNIT H	1-1
2826-051-114	25254 STEINBECK AVE UNIT A	1-1

ASSESSOR'S PARCEL NUMBER	SITUS ADDRESS	ZONE
2826-051-115	25254 STEINBECK AVE UNIT B	1-1
2826-051-116	25254 STEINBECK AVE UNIT C	1-1
2826-051-117	25254 STEINBECK AVE UNIT D	1-1
2826-051-118	25254 STEINBECK AVE UNIT E	1-1
2826-051-119	25254 STEINBECK AVE UNIT F	1-1
2826-051-120	25254 STEINBECK AVE UNIT G	1-1
2826-051-121	25254 STEINBECK AVE UNIT H	1-1
2826-051-122	25250 STEINBECK AVE UNIT A	1-1
2826-051-123	25250 STEINBECK AVE UNIT B	1-1
2826-051-124	25250 STEINBECK AVE UNIT C	1-1
2826-051-125	25250 STEINBECK AVE UNIT D	1-1
2826-051-126	25250 STEINBECK AVE UNIT E	1-1
2826-051-127	25250 STEINBECK AVE UNIT F	1-1
2826-051-128	25250 STEINBECK AVE UNIT G	1-1
2826-051-129	25250 STEINBECK AVE UNIT H	1-1
2826-051-130	25230 STEINBECK AVE UNIT A	1-1
2826-051-131	25230 STEINBECK AVE UNIT B	1-1
2826-051-132	25230 STEINBECK AVE UNIT C	1-1
2826-051-133	25230 STEINBECK AVE UNIT D	1-1
2826-051-134	25230 STEINBECK AVE UNIT E	1-1
2826-051-135	25230 STEINBECK AVE UNIT F	1-1
2826-051-136	25230 STEINBECK AVE UNIT G	1-1
2826-051-137	25230 STEINBECK AVE UNIT H	1-1
2826-051-138	25232 STEINBECK AVE UNIT A	1-1
2826-051-139	25232 STEINBECK AVE UNIT B	1-1
2826-051-140	25232 STEINBECK AVE UNIT F	1-1
2826-051-141	25232 STEINBECK AVE UNIT E	1-1
2826-051-142	25234 STEINBECK AVE UNIT A	1-1
2826-051-143	25234 STEINBECK AVE UNIT B	1-1
2826-051-144	25234 STEINBECK AVE UNIT F	1-1
2826-051-145	25234 STEINBECK AVE UNIT E	1-1
2826-051-146	25238 STEINBECK AVE UNIT A	1-1
2826-051-147	25238 STEINBECK AVE UNIT B	1-1
2826-051-148	25238 STEINBECK AVE UNIT C	1-1
2826-051-149	25238 STEINBECK AVE UNIT D	1-1
2826-051-150	25238 STEINBECK AVE UNIT E	1-1
2826-051-151	25238 STEINBECK AVE UNIT F	1-1
2826-051-152	25238 STEINBECK AVE UNIT G	1-1
2826-051-153	25238 STEINBECK AVE UNIT H	1-1
2826-051-154	25236 STEINBECK AVE UNIT A	1-1
2826-051-155	25236 STEINBECK AVE UNIT B	1-1
2826-051-156	25236 STEINBECK AVE UNIT C	1-1
2826-051-157	25236 STEINBECK AVE UNIT D	1-1
2826-051-158	25236 STEINBECK AVE UNIT E	1-1
2826-051-159	25236 STEINBECK AVE UNIT F	1-1
2826-051-160	25236 STEINBECK AVE UNIT G	1-1
2826-051-161	25236 STEINBECK AVE UNIT H	1-1
2826-052-001	25554 LONGFELLOW PL	1-1
2826-052-002	25550 LONGFELLOW PL	1-1
2826-052-003	25544 LONGFELLOW PL	1-1
2826-052-004	25540 LONGFELLOW PL	1-1
2826-052-005	25534 LONGFELLOW PL	1-1
2826-052-006	25530 LONGFELLOW PL	1-1
2826-052-007	25524 LONGFELLOW PL	1-1
2826-052-008	25514 LONGFELLOW PL	1-1
2826-052-009	25506 LONGFELLOW PL	1-1
2826-052-010	25502 LONGFELLOW PL	1-1
2826-052-011	25633 STAFFORD CANYON RD	1-1
2826-052-012	25503 HARDY PL	1-1
2826-052-013	25507 HARDY PL	1-1
2826-052-014	25511 HARDY PL	1-1
2826-052-015	25515 HARDY PL	1-1
2826-052-016	25521 HARDY PL	1-1
2826-052-017	25525 HARDY PL	1-1
2826-052-018	25535 HARDY PL	1-1
2826-052-019	25539 HARDY PL	1-1
2826-052-020	25546 HARDY PL	1-1
2826-052-021	25542 HARDY PL	1-1
2826-052-022	25538 HARDY PL	1-1
2826-052-023	25534 HARDY PL	1-1

ASSESSOR'S PARCEL NUMBER	SITUS ADDRESS	ZONE
2826-052-024	25526 HARDY PL	1-1
2826-052-025	25522 HARDY PL	1-1
2826-052-026	25518 HARDY PL	1-1
2826-052-027	25512 HARDY PL	1-1
2826-052-028	25508 HARDY PL	1-1
2826-052-029	25502 HARDY PL	1-1
2826-053-001	25558 BAKER PL	1-1
2826-053-002	25554 BAKER PL	1-1
2826-053-003	25550 BAKER PL	1-1
2826-053-004	25542 BAKER PL	1-1
2826-053-005	25538 BAKER PL	1-1
2826-053-006	25534 BAKER PL	1-1
2826-053-007	25528 BAKER PL	1-1
2826-053-008	25524 BAKER PL	1-1
2826-053-009	25520 BAKER PL	1-1
2826-053-010	25514 BAKER PL	1-1
2826-053-011	25510 BAKER PL	1-1
2826-053-012	25502 BAKER PL	1-1
2826-053-013	25717 STAFFORD CANYON RD	1-1
2826-053-014	25503 LONGFELLOW PL	1-1
2826-053-015	25507 LONGFELLOW PL	1-1
2826-053-016	25513 LONGFELLOW PL	1-1
2826-053-017	25519 LONGFELLOW PL	1-1
2826-053-018	25523 LONGFELLOW PL	1-1
2826-053-019	25529 LONGFELLOW PL	1-1
2826-053-020	25533 LONGFELLOW PL	1-1
2826-053-021	25539 LONGFELLOW PL	1-1
2826-053-022	25543 LONGFELLOW PL	1-1
2826-053-023	25551 LONGFELLOW PL	1-1
2826-053-024	25555 LONGFELLOW PL	1-1
2826-053-025	25559 LONGFELLOW PL	1-1
2826-054-001	25603 WOLFE CIR	1-1
2826-054-002	25607 WOLFE CIR	1-1
2826-054-003	25613 WOLFE CIR	1-1
2826-054-004	25619 WOLFE CIR	1-1
2826-054-005	25634 WOLFE CIR	1-1
2826-054-006	25628 WOLFE CIR	1-1
2826-054-007	25624 WOLFE CIR	1-1
2826-054-008	25620 WOLFE CIR	1-1
2826-054-009	25614 WOLFE CIR	1-1
2826-054-010	25610 WOLFE CIR	1-1
2826-054-011	25602 WOLFE CIR	1-1
2826-054-012	25501 PAINE CIR	1-1
2826-054-013	25509 PAINE CIR	1-1
2826-054-014	25517 PAINE CIR	1-1
2826-054-015	25523 PAINE CIR	1-1
2826-054-016	25529 PAINE CIR	1-1
2826-054-017	25535 PAINE CIR	1-1
2826-054-018	25539 PAINE CIR	1-1
2826-054-019	25543 PAINE CIR	1-1
2826-054-022	25536 PAINE CIR	1-1
2826-054-023	25532 PAINE CIR	1-1
2826-054-024	25528 PAINE CIR	1-1
2826-054-025	25524 PAINE CIR	1-1
2826-054-026	25520 PAINE CIR	1-1
2826-054-027	25516 PAINE CIR	1-1
2826-054-028	25506 PAINE CIR	1-1
2826-054-029	25502 PAINE CIR	1-1
2826-054-030	25761 STAFFORD CANYON RD	1-1
2826-054-031	25503 BAKER PL	1-1
2826-054-032	25511 BAKER PL	1-1
2826-054-033	25515 BAKER PL	1-1
2826-054-034	25519 BAKER PL	1-1
2826-054-035	25525 BAKER PL	1-1
2826-054-036	25529 BAKER PL	1-1
2826-054-037	25535 BAKER PL	1-1
2826-054-038	25539 BAKER PL	1-1
2826-054-039	25545 BAKER PL	1-1
2826-054-040	25551 BAKER PL	1-1
2826-054-041	25555 BAKER PL	1-1

ASSESSOR'S PARCEL NUMBER	SITUS ADDRESS	ZONE
2826-054-042	25559 BAKER PL	1-1
2826-055-001	25592 WILDE AVE	1-1
2826-055-002	25596 WILDE AVE	1-1
2826-055-003	25602 WILDE AVE	1-1
2826-055-004	25608 WILDE AVE	1-1
2826-055-005	25614 WILDE AVE	1-1
2826-055-006	25620 WILDE AVE	1-1
2826-055-007	25624 WILDE AVE	1-1
2826-055-008	25630 WILDE AVE	1-1
2826-055-009	25636 WILDE AVE	1-1
2826-055-010	25642 WILDE AVE	1-1
2826-055-011	25646 WILDE AVE	1-1
2826-055-012	25702 WILDE AVE	1-1
2826-055-013	25708 WILDE AVE	1-1
2826-055-014	25712 WILDE AVE	1-1
2826-055-015	25716 WILDE AVE	1-1
2826-055-016	25724 WILDE AVE	1-1
2826-055-017	25728 WILDE AVE	1-1
2826-055-018	25732 WILDE AVE	1-1
2826-055-019	25740 WILDE AVE	1-1
2826-055-020	25675 FROST LN	1-1
2826-055-021	25669 FROST LN	1-1
2826-055-022	25665 FROST LN	1-1
2826-055-023	25661 FROST LN	1-1
2826-055-024	25655 FROST LN	1-1
2826-055-025	25651 FROST LN	1-1
2826-055-026	25645 FROST LN	1-1
2826-055-027	25639 FROST LN	1-1
2826-055-028	25637 FROST LN	1-1
2826-055-029	25633 FROST LN	1-1
2826-055-030	25629 FROST LN	1-1
2826-055-031	25623 FROST LN	1-1
2826-055-032	25621 FROST LN	1-1
2826-055-033	25617 FROST LN	1-1
2826-055-034	25611 FROST LN	1-1
2826-055-035	25605 FROST LN	1-1
2826-055-036	25604 FROST LN	1-1
2826-055-037	25612 FROST LN	1-1
2826-055-038	25620 FROST LN	1-1
2826-055-039	25624 FROST LN	1-1
2826-055-040	25630 FROST LN	1-1
2826-055-041	25638 FROST LN	1-1
2826-055-042	25640 FROST LN	1-1
2826-055-043	25648 FROST LN	1-1
2826-055-044	25654 FROST LN	1-1
2826-055-045	25660 FROST LN	1-1
2826-055-046	25664 FROST LN	1-1
2826-055-047	25668 FROST LN	1-1
2826-055-048	25672 FROST LN	1-1
2826-055-049	25551 CLEMENS CT	1-1
2826-055-050	25547 CLEMENS CT	1-1
2826-055-051	25543 CLEMENS CT	1-1
2826-055-052	25539 CLEMENS CT	1-1
2826-055-053	25535 CLEMENS CT	1-1
2826-055-054	25529 CLEMENS CT	1-1
2826-055-055	25525 CLEMENS CT	1-1
2826-055-056	25519 CLEMENS CT	1-1
2826-055-057	25513 CLEMENS CT	1-1
2826-055-058	25504 CLEMENS CT	1-1
2826-055-059	25508 CLEMENS CT	1-1
2826-055-060	25512 CLEMENS CT	1-1
2826-055-061	25518 CLEMENS CT	1-1
2826-055-062	25522 CLEMENS CT	1-1
2826-055-063	25528 CLEMENS CT	1-1
2826-055-064	25532 CLEMENS CT	1-1
2826-055-065	25540 CLEMENS CT	1-1
2826-055-066	25744 STAFFORD CANYON RD	1-1
2826-055-067	25740 STAFFORD CANYON RD	1-1
2826-056-001	25502 WILDE AVE	1-1
2826-056-002	25506 WILDE AVE	1-1

ASSESSOR'S PARCEL NUMBER	SITUS ADDRESS	ZONE
2826-056-003	25512 WILDE AVE	1-1
2826-056-004	25516 WILDE AVE	1-1
2826-056-005	25520 WILDE AVE	1-1
2826-056-006	25526 WILDE AVE	1-1
2826-056-007	25530 WILDE AVE	1-1
2826-056-008	25534 WILDE AVE	1-1
2826-056-009	25540 WILDE AVE	1-1
2826-056-010	25544 WILDE AVE	1-1
2826-056-011	25548 WILDE AVE	1-1
2826-056-012	25552 WILDE AVE	1-1
2826-056-013	25556 WILDE AVE	1-1
2826-056-014	25560 WILDE AVE	1-1
2826-056-015	25564 WILDE AVE	1-1
2826-056-016	25568 WILDE AVE	1-1
2826-056-017	25572 WILDE AVE	1-1
2826-056-018	25576 WILDE AVE	1-1
2826-056-019	25580 WILDE AVE	1-1
2826-056-020	25584 WILDE AVE	1-1
2826-056-021	25588 WILDE AVE	1-1
2826-056-022	25923 FRANKLIN LN	1-1
2826-056-023	25919 FRANKLIN LN	1-1
2826-056-024	25911 FRANKLIN LN	1-1
2826-056-025	25907 FRANKLIN LN	1-1
2826-056-026	25444 DOYLE CT	1-1
2826-056-027	25450 DOYLE CT	1-1
2826-056-028	25454 DOYLE CT	1-1
2826-056-029	25460 DOYLE CT	1-1
2826-056-030	25464 DOYLE CT	1-1
2826-056-031	25468 DOYLE CT	1-1
2826-056-032	25472 DOYLE CT	1-1
2826-056-033	25469 DOYLE CT	1-1
2826-056-034	25465 DOYLE CT	1-1
2826-056-035	25461 DOYLE CT	1-1
2826-056-036	25455 DOYLE CT	1-1
2826-056-037	25451 DOYLE CT	1-1
2826-056-038	25445 DOYLE CT	1-1
2826-056-039	25439 DOYLE CT	1-1
2826-056-040	25435 DOYLE CT	1-1
2826-056-041	25431 DOYLE CT	1-1
2826-056-042	25425 DOYLE CT	1-1
2826-056-043	25421 DOYLE CT	1-1
2826-057-001	25403 VERNE CT	1-1
2826-057-002	25407 VERNE CT	1-1
2826-057-003	25411 VERNE CT	1-1
2826-057-004	25415 VERNE CT	1-1
2826-057-005	25419 VERNE CT	1-1
2826-057-006	25423 VERNE CT	1-1
2826-057-007	25427 VERNE CT	1-1
2826-057-008	25433 VERNE CT	1-1
2826-057-009	25437 VERNE CT	1-1
2826-057-010	25438 VERNE CT	1-1
2826-057-011	25432 VERNE CT	1-1
2826-057-012	25428 VERNE CT	1-1
2826-057-013	25424 VERNE CT	1-1
2826-057-014	25418 VERNE CT	1-1
2826-057-015	26002 FRANKLIN LN	1-1
2826-057-016	26008 FRANKLIN LN	1-1
2826-057-017	26012 FRANKLIN LN	1-1
2826-057-018	26018 FRANKLIN LN	1-1
2826-057-019	26024 FRANKLIN LN	1-1
2826-057-020	26030 FRANKLIN LN	1-1
2826-057-021	26034 FRANKLIN LN	1-1
2826-057-022	25410 ONEIL CIR	1-1
2826-057-023	25406 ONEIL CIR	1-1
2826-057-024	25404 ONEIL CIR	1-1
2826-057-027	25409 ONEIL CIR	1-1
2826-057-028	25413 ONEIL CIR	1-1
2826-057-032	25405 ONEIL CIR	1-1
2826-057-033	25402 O'NEIL CIRCLE	1-1
2826-058-001	25958 COLERIDGE PL	1-1

ASSESSOR'S PARCEL NUMBER	SITUS ADDRESS	ZONE
2826-058-002	25954 COLERIDGE PL	1-1
2826-058-003	25948 COLERIDGE PL	1-1
2826-058-004	25944 COLERIDGE PL	1-1
2826-058-005	25938 COLERIDGE PL	1-1
2826-058-006	25934 COLERIDGE PL	1-1
2826-058-007	25928 COLERIDGE PL	1-1
2826-058-008	25922 COLERIDGE PL	1-1
2826-058-009	25918 COLERIDGE PL	1-1
2826-058-010	25914 COLERIDGE PL	1-1
2826-058-011	25908 COLERIDGE PL	1-1
2826-058-012	25904 COLERIDGE PL	1-1
2826-058-014	25952 BRYANT PL	1-1
2826-058-015	25948 BRYANT PL	1-1
2826-058-016	25942 BRYANT PL	1-1
2826-058-017	25936 BRYANT PL	1-1
2826-058-018	25930 BRYANT PL	1-1
2826-058-019	25926 BRYANT PL	1-1
2826-058-020	25922 BRYANT PL	1-1
2826-058-021	25916 BRYANT PL	1-1
2826-058-022	25912 BRYANT PL	1-1
2826-058-023	25908 BRYANT PL	1-1
2826-058-024	25904 BRYANT PL	1-1
2826-058-025	25902 BRYANT PL	1-1
2826-058-026	25902 FRANKLIN LN	1-1
2826-058-027	25904 FRANKLIN LN	1-1
2826-058-028	25908 FRANKLIN LN	1-1
2826-058-029	25910 FRANKLIN LN	1-1
2826-058-030	25916 FRANKLIN LN	1-1
2826-058-031	25920 FRANKLIN LN	1-1
2826-058-032	25924 FRANKLIN LN	1-1
2826-058-033	25930 FRANKLIN LN	1-1
2826-058-034	25936 FRANKLIN LN	1-1
2826-058-035	25940 FRANKLIN LN	1-1
2826-058-036	25946 FRANKLIN LN	1-1
2826-058-037	25950 FRANKLIN LN	1-1
2826-058-041	25902 COLERIDGE PLACE	1-1
2826-059-001	25724 STAFFORD CANYON RD	1-1
2826-059-002	25409 LONGFELLOW PL	1-1
2826-059-003	25413 LONGFELLOW PL	1-1
2826-059-004	25419 LONGFELLOW PL	1-1
2826-059-005	25425 LONGFELLOW PL	1-1
2826-059-006	25426 LONGFELLOW PL	1-1
2826-059-007	25420 LONGFELLOW PL	1-1
2826-059-008	25416 LONGFELLOW PL	1-1
2826-059-009	25410 LONGFELLOW PL	1-1
2826-059-010	25406 LONGFELLOW PL	1-1
2826-059-011	25402 LONGFELLOW PL	1-1
2826-059-012	25405 HARDY PL	1-1
2826-059-013	25411 HARDY PL	1-1
2826-059-014	25415 HARDY PL	1-1
2826-059-015	25433 HARDY PL	1-1
2826-059-016	25439 HARDY PL	1-1
2826-059-017	25447 HARDY PL	1-1
2826-059-018	25451 HARDY PL	1-1
2826-059-019	25455 HARDY PL	1-1
2826-059-020	25459 HARDY PL	1-1
2826-059-021	25463 HARDY PL	1-1
2826-059-022	25467 HARDY PL	1-1
2826-059-023	25468 HARDY PL	1-1
2826-059-024	25464 HARDY PL	1-1
2826-059-025	25458 HARDY PL	1-1
2826-059-026	25454 HARDY PL	1-1
2826-059-027	25448 HARDY PL	1-1
2826-059-028	25444 HARDY PL	1-1
2826-059-029	25438 HARDY PL	1-1
2826-059-030	25434 HARDY PL	1-1
2826-059-031	25428 HARDY PL	1-1
2826-059-032	25424 HARDY PL	1-1
2826-059-033	25420 HARDY PL	1-1
2826-059-034	25416 HARDY PL	1-1

ASSESSOR'S PARCEL NUMBER	SITUS ADDRESS	ZONE
2826-059-035	25412 HARDY PL	1-1
2826-059-036	25408 HARDY PL	1-1
2826-059-037	25404 HARDY PL	1-1
2826-059-038	25402 HARDY PL	1-1
2826-060-002	25345 CLARKE ST	1-1
2826-060-003	25351 CLARKE ST	1-1
2826-060-004	25355 CLARKE ST	1-1
2826-060-005	25359 CLARKE ST	1-1
2826-060-006	25363 CLARKE ST	1-1
2826-060-007	25312 WELLS CT	1-1
2826-060-008	25308 WELLS CT	1-1
2826-060-009	25304 WELLS CT	1-1
2826-060-010	25302 WELLS CT	1-1
2826-060-011	25303 WELLS CT	1-1
2826-060-012	25307 WELLS CT	1-1
2826-060-013	25311 WELLS CT	1-1
2826-061-001	25329 IRVING LN	1-1
2826-061-002	25333 IRVING LN	1-1
2826-061-003	25337 IRVING LN	1-1
2826-061-004	25341 IRVING LN	1-1
2826-061-005	25345 IRVING LN	1-1
2826-061-006	25351 IRVING LN	1-1
2826-061-007	25355 IRVING LN	1-1
2826-061-008	25363 IRVING LN	1-1
2826-061-009	25369 IRVING LN	1-1
2826-061-010	25373 IRVING LN	1-1
2826-061-011	25377 IRVING LN	1-1
2826-061-012	25383 IRVING LN	1-1
2826-061-013	25387 IRVING LN	1-1
2826-061-014	25393 IRVING LN	1-1
2826-061-015	25397 IRVING LN	1-1
2826-061-016	25348 JOYCE PL	1-1
2826-061-017	25342 JOYCE PL	1-1
2826-061-018	25338 JOYCE PL	1-1
2826-061-019	25334 JOYCE PL	1-1
2826-061-020	25330 JOYCE PL	1-1
2826-061-021	25326 JOYCE PL	1-1
2826-061-022	25322 JOYCE PL	1-1
2826-061-023	25316 JOYCE PL	1-1
2826-061-024	25312 JOYCE PL	1-1
2826-061-025	25308 JOYCE PL	1-1
2826-061-026	25304 JOYCE PL	1-1
2826-061-027	25302 JOYCE PL	1-1
2826-061-028	25300 JOYCE PL	1-1
2826-061-029	25305 JOYCE PL	1-1
2826-061-030	25311 JOYCE PL	1-1
2826-061-031	25315 JOYCE PL	1-1
2826-061-032	25321 JOYCE PL	1-1
2826-061-033	25325 JOYCE PL	1-1
2826-061-034	25347 JOYCE PL	1-1
2826-061-035	25351 JOYCE PL	1-1
2826-061-036	25355 JOYCE PL	1-1
2826-061-037	25359 JOYCE PL	1-1
2826-061-038	25363 JOYCE PL	1-1
2826-061-039	25362 CLARKE ST	1-1
2826-061-040	25358 CLARKE ST	1-1
2826-061-041	25352 CLARKE ST	1-1
2826-061-042	25346 CLARKE ST	1-1
2826-061-043	25338 CLARKE ST	1-1
2826-061-044	25332 CLARKE ST	1-1
2826-061-045	25326 CLARKE ST	1-1
2826-061-046	25320 CLARKE ST	1-1
2826-062-001	25344 KEATS LN	1-1
2826-062-002	25340 KEATS LN	1-1
2826-062-003	25334 KEATS LN	1-1
2826-062-004	25330 KEATS LN	1-1
2826-062-005	25324 KEATS LN	1-1
2826-062-006	25318 KEATS LN	1-1
2826-062-007	25314 KEATS LN	1-1
2826-062-008	25308 KEATS LN	1-1

ASSESSOR'S PARCEL NUMBER	SITUS ADDRESS	ZONE
2826-062-009	25302 KEATS LN	1-1
2826-062-010	25232 KEATS LN	1-1
2826-062-011	25226 KEATS LN	1-1
2826-062-012	25222 KEATS LN	1-1
2826-062-013	25216 KEATS LN	1-1
2826-062-014	25212 KEATS LN	1-1
2826-062-015	25208 KEATS LN	1-1
2826-062-016	25206 KEATS LN	1-1
2826-062-017	25204 KEATS LN	1-1
2826-062-018	25202 KEATS LN	1-1
2826-062-019	25201 KEATS LN	1-1
2826-062-022	25211 KEATS LN	1-1
2826-062-023	25213 KEATS LN	1-1
2826-062-024	25217 KEATS LN	1-1
2826-062-025	25225 KEATS LN	1-1
2826-062-026	25301 KEATS LN	1-1
2826-062-027	25307 KEATS LN	1-1
2826-062-028	25309 KEATS LN	1-1
2826-062-029	25315 KEATS LN	1-1
2826-062-030	25319 KEATS LN	1-1
2826-062-031	25325 KEATS LN	1-1
2826-062-032	25331 KEATS LN	1-1
2826-062-033	25335 KEATS LN	1-1
2826-062-034	25339 KEATS LN	1-1
2826-062-035	25343 KEATS LN	1-1
2826-062-036	25396 IRVING LN	1-1
2826-062-037	25392 IRVING LN	1-1
2826-062-038	25388 IRVING LN	1-1
2826-062-039	25384 IRVING LN	1-1
2826-062-040	25378 IRVING LN	1-1
2826-062-041	25374 IRVING LN	1-1
2826-062-042	25370 IRVING LN	1-1
2826-062-043	25364 IRVING LN	1-1
2826-062-044	25354 IRVING LN	1-1
2826-062-045	25350 IRVING LN	1-1
2826-062-046	25344 IRVING LN	1-1
2826-062-047	25340 IRVING LN	1-1
2826-062-048	25315 IRVING LN	1-1
2826-062-049	25319 IRVING LN	1-1
2826-062-050	25325 IRVING LN	1-1
2826-062-053	25203 KEATS LN	1-1
2826-062-055	25205 KEATS LN	1-1
2826-064-002	25122 STEINBECK AVE UNIT A	1-1
2826-064-003	25122 STEINBECK AVE UNIT B	1-1
2826-064-004	25122 STEINBECK AVE UNIT C	1-1
2826-064-005	25122 STEINBECK AVE UNIT D	1-1
2826-064-006	25122 STEINBECK AVE UNIT E	1-1
2826-064-007	25122 STEINBECK AVE UNIT F	1-1
2826-064-008	25122 STEINBECK AVE UNIT G	1-1
2826-064-009	25122 STEINBECK AVE UNIT H	1-1
2826-064-010	25120 STEINBECK AVE UNIT A	1-1
2826-064-011	25120 STEINBECK AVE UNIT B	1-1
2826-064-012	25120 STEINBECK AVE UNIT C	1-1
2826-064-013	25120 STEINBECK AVE UNIT D	1-1
2826-064-014	25120 STEINBECK AVE UNIT E	1-1
2826-064-015	25120 STEINBECK AVE UNIT F	1-1
2826-064-016	25120 STEINBECK AVE UNIT G	1-1
2826-064-017	25120 STEINBECK AVE UNIT H	1-1
2826-064-018	25126 STEINBECK AVE UNIT A	1-1
2826-064-019	25126 STEINBECK AVE UNIT B	1-1
2826-064-020	25126 STEINBECK AVE UNIT C	1-1
2826-064-021	25126 STEINBECK AVE UNIT D	1-1
2826-064-022	25126 STEINBECK AVE UNIT E	1-1
2826-064-023	25126 STEINBECK AVE UNIT F	1-1
2826-064-024	25126 STEINBECK AVE UNIT G	1-1
2826-064-025	25126 STEINBECK AVE UNIT H	1-1
2826-064-026	25124 STEINBECK AVE UNIT A	1-1
2826-064-027	25124 STEINBECK AVE UNIT B	1-1
2826-064-028	25124 STEINBECK AVE UNIT C	1-1
2826-064-029	25124 STEINBECK AVE UNIT D	1-1

ASSESSOR'S PARCEL NUMBER	SITUS ADDRESS	ZONE
2826-064-030	25124 STEINBECK AVE UNIT E	1-1
2826-064-031	25124 STEINBECK AVE UNIT F	1-1
2826-064-032	25124 STEINBECK AVE UNIT G	1-1
2826-064-033	25124 STEINBECK AVE UNIT H	1-1
2826-064-034	25144 STEINBECK AVE UNIT A	1-1
2826-064-035	25144 STEINBECK AVE UNIT B	1-1
2826-064-036	25144 STEINBECK AVE UNIT C	1-1
2826-064-037	25144 STEINBECK AVE UNIT D	1-1
2826-064-038	25144 STEINBECK AVE UNIT E	1-1
2826-064-039	25144 STEINBECK AVE UNIT F	1-1
2826-064-040	25144 STEINBECK AVE UNIT G	1-1
2826-064-041	25144 STEINBECK AVE UNIT H	1-1
2826-064-042	25142 STEINBECK AVE UNIT A	1-1
2826-064-043	25142 STEINBECK AVE UNIT B	1-1
2826-064-044	25142 STEINBECK AVE UNIT C	1-1
2826-064-045	25142 STEINBECK AVE UNIT D	1-1
2826-064-046	25142 STEINBECK AVE UNIT E	1-1
2826-064-047	25142 STEINBECK AVE UNIT F	1-1
2826-064-048	25142 STEINBECK AVE UNIT G	1-1
2826-064-049	25146 STEINBECK AVE UNIT H	1-1
2826-064-050	25148 STEINBECK AVE UNIT A	1-1
2826-064-051	25148 STEINBECK AVE UNIT B	1-1
2826-064-052	25148 STEINBECK AVE UNIT C	1-1
2826-064-053	25148 STEINBECK AVE UNIT D	1-1
2826-064-054	25148 STEINBECK AVE UNIT E	1-1
2826-064-055	25148 STEINBECK AVE UNIT F	1-1
2826-064-056	25148 STEINBECK AVE UNIT G	1-1
2826-064-057	25148 STEINBECK AVE UNIT H	1-1
2826-064-058	25146 STEINBECK AVE UNIT A	1-1
2826-064-059	25146 STEINBECK AVE UNIT B	1-1
2826-064-060	25146 STEINBECK AVE UNIT C	1-1
2826-064-061	25146 STEINBECK AVE UNIT D	1-1
2826-064-062	25146 STEINBECK AVE UNIT E	1-1
2826-064-063	25146 STEINBECK AVE UNIT F	1-1
2826-064-064	25146 STEINBECK AVE UNIT G	1-1
2826-064-065	25146 STEINBECK AVE UNIT H	1-1
2826-064-066	25116 STEINBECK AVE UNIT A	1-1
2826-064-067	25116 STEINBECK AVE UNIT B	1-1
2826-064-068	25116 STEINBECK AVE UNIT C	1-1
2826-064-069	25116 STEINBECK AVE UNIT D	1-1
2826-064-070	25116 STEINBECK AVE UNIT E	1-1
2826-064-071	25116 STEINBECK AVE UNIT F	1-1
2826-064-072	25116 STEINBECK AVE UNIT G	1-1
2826-064-073	25116 STEINBECK AVE UNIT H	1-1
2826-064-074	25118 STEINBECK AVE UNIT A	1-1
2826-064-075	25118 STEINBECK AVE UNIT B	1-1
2826-064-076	25118 STEINBECK AVE UNIT C	1-1
2826-064-077	25118 STEINBECK AVE UNIT D	1-1
2826-064-078	25118 STEINBECK AVE UNIT E	1-1
2826-064-079	25118 STEINBECK AVE UNIT F	1-1
2826-064-080	25118 STEINBECK AVE UNIT G	1-1
2826-064-081	25118 STEINBECK AVE UNIT H	1-1
2826-064-082	25114 STEINBECK AVE UNIT A	1-1
2826-064-083	25114 STEINBECK AVE UNIT B	1-1
2826-064-084	25114 STEINBECK AVE UNIT C	1-1
2826-064-085	25114 STEINBECK AVE UNIT D	1-1
2826-064-086	25114 STEINBECK AVE UNIT E	1-1
2826-064-087	25114 STEINBECK AVE UNIT F	1-1
2826-064-088	25114 STEINBECK AVE UNIT G	1-1
2826-064-089	25114 STEINBECK AVE UNIT H	1-1
2826-064-090	25112 STEINBECK AVE UNIT A	1-1
2826-064-091	25112 STEINBECK AVE UNIT B	1-1
2826-064-092	25112 STEINBECK AVE UNIT C	1-1
2826-064-093	25112 STEINBECK AVE UNIT D	1-1
2826-064-094	25112 STEINBECK AVE UNIT E	1-1
2826-064-095	25112 STEINBECK AVE UNIT F	1-1
2826-064-096	25112 STEINBECK AVE UNIT G	1-1
2826-064-097	25112 STEINBECK AVE UNIT H	1-1
2826-064-098	25110 STEINBECK AVE UNIT A	1-1
2826-064-099	25110 STEINBECK AVE UNIT B	1-1

ASSESSOR'S PARCEL NUMBER	SITUS ADDRESS	ZONE
2826-064-100	25110 STEINBECK AVE UNIT C	1-1
2826-064-101	25110 STEINBECK AVE UNIT E	1-1
2826-064-102	25150 STEINBECK AVE NO A	1-1
2826-064-103	25150 STEINBECK AVE UNIT B	1-1
2826-064-104	25150 STEINBECK AVE UNIT C	1-1
2826-064-105	25150 STEINBECK AVE UNIT D	1-1
2826-064-106	25150 STEINBECK AVE UNIT E	1-1
2826-064-107	25150 STEINBECK AVE UNIT F	1-1
2826-064-108	25150 STEINBECK AVE UNIT G	1-1
2826-064-109	25150 STEINBECK AVE UNIT H	1-1
2826-064-110	25152 STEINBECK AVE UNIT A	1-1
2826-064-111	25152 STEINBECK AVE UNIT B	1-1
2826-064-112	25152 STEINBECK AVE UNIT C	1-1
2826-064-113	25152 STEINBECK AVE UNIT D	1-1
2826-064-114	25152 STEINBECK AVE UNIT E	1-1
2826-064-115	25152 STEINBECK AVE UNIT F	1-1
2826-064-116	25152 STEINBECK AVE UNIT G	1-1
2826-064-117	25152 STEINBECK AVE UNIT H	1-1
2826-064-118	25136 STEINBECK AVE UNIT A	1-1
2826-064-119	25136 STEINBECK AVE UNIT B	1-1
2826-064-120	25136 STEINBECK AVE UNIT C	1-1
2826-064-121	25136 STEINBECK AVE UNIT D	1-1
2826-064-122	25136 STEINBECK AVE UNIT E	1-1
2826-064-123	25136 STEINBECK AVE UNIT F	1-1
2826-064-124	25136 STEINBECK AVE UNIT G	1-1
2826-064-125	25136 STEINBECK AVE UNIT H	1-1
2826-064-126	25138 STEINBECK AVE UNIT A	1-1
2826-064-127	25138 STEINBECK AVE UNIT B	1-1
2826-064-128	25138 STEINBECK AVE UNIT C	1-1
2826-064-129	25138 STEINBECK AVE UNIT D	1-1
2826-064-130	25138 STEINBECK AVE UNIT E	1-1
2826-064-131	25138 STEINBECK AVE UNIT F	1-1
2826-064-132	25138 STEINBECK AVE # G	1-1
2826-064-133	25138 STEINBECK AVE UNIT H	1-1
2826-064-134	25140 STEINBECK AVE UNIT A	1-1
2826-064-135	25140 STEINBECK AVE UNIT B	1-1
2826-064-136	25140 STEINBECK AVE UNIT F	1-1
2826-064-137	25140 STEINBECK AVE UNIT E	1-1
2826-064-138	25130 STEINBECK AVE UNIT A	1-1
2826-064-139	25130 STEINBECK AVE UNIT B	1-1
2826-064-140	25130 STEINBECK AVE UNIT F	1-1
2826-064-141	25130 STEINBECK AVE UNIT E	1-1
2826-064-142	25132 STEINBECK AVE UNIT A	1-1
2826-064-143	25132 STEINBECK AVE UNIT B	1-1
2826-064-144	25132 STEINBECK AVE UNIT F	1-1
2826-064-145	25132 STEINBECK AVE UNIT E	1-1
2826-064-146	25134 STEINBECK AVE UNIT A	1-1
2826-064-147	25134 STEINBECK AVE UNIT B	1-1
2826-064-148	25134 STEINBECK AVE UNIT F	1-1
2826-064-149	25134 STEINBECK AVE UNIT E	1-1
2826-065-001	25353 CARSON WAY	1-1
2826-065-002	25349 CARSON WAY	1-1
2826-065-003	25345 CARSON WAY	1-1
2826-065-004	25339 CARSON WAY	1-1
2826-065-005	25333 CARSON WAY	1-1
2826-065-006	25327 CARSON WAY	1-1
2826-065-007	25323 CARSON WAY	1-1
2826-065-008	25319 CARSON WAY	1-1
2826-065-009	25317 CARSON WAY	1-1
2826-065-010	25313 CARSON WAY	1-1
2826-065-011	25307 CARSON WAY	1-1
2826-065-012	25301 CARSON WAY	1-1
2826-065-013	25251 CARSON WAY	1-1
2826-065-014	25247 CARSON WAY	1-1
2826-065-015	25241 CARSON WAY	1-1
2826-065-016	25235 CARSON WAY	1-1
2826-065-017	25229 CARSON WAY	1-1
2826-065-018	25225 CARSON WAY	1-1
2826-065-019	25221 CARSON WAY	1-1
2826-065-020	25213 CARSON WAY	1-1

ASSESSOR'S PARCEL NUMBER	SITUS ADDRESS	ZONE
2826-065-021	25207 CARSON WAY	1-1
2826-065-022	25205 CARSON WAY	1-1
2826-065-023	25203 CARSON WAY	1-1
2826-065-024	25201 CARSON WAY	1-1
2826-065-025	25664 CROCKETT LN	1-1
2826-065-026	25658 CROCKETT LN	1-1
2826-065-027	25652 CROCKETT LN	1-1
2826-065-028	25644 CROCKETT LN	1-1
2826-065-029	25636 CROCKETT LN	1-1
2826-065-030	25628 CROCKETT LN	1-1
2826-065-031	25622 CROCKETT LN	1-1
2826-065-032	25614 CROCKETT LN	1-1
2826-065-033	25606 CROCKETT LN	1-1
2826-065-034	25605 CROCKETT LN	1-1
2826-065-035	25613 CROCKETT LN	1-1
2826-065-036	25621 CROCKETT LN	1-1
2826-065-037	25627 CROCKETT LN	1-1
2826-065-038	25635 CROCKETT LN	1-1
2826-065-039	25645 CROCKETT LN	1-1
2826-065-040	25212 CARSON WAY	1-1
2826-065-041	25214 CARSON WAY	1-1
2826-065-042	25216 CARSON WAY	1-1
2826-065-043	25218 CARSON WAY	1-1
2826-065-044	25230 CARSON WAY	1-1
2826-065-045	25232 CARSON WAY	1-1
2826-065-046	25236 CARSON WAY	1-1
2826-065-047	25242 CARSON WAY	1-1
2826-065-048	25248 CARSON WAY	1-1
2826-065-049	25254 CARSON WAY	1-1
2826-065-050	25304 CARSON WAY	1-1
2826-065-051	25312 CARSON WAY	1-1
2826-065-052	25328 CARSON WAY	1-1
2826-065-053	25332 CARSON WAY	1-1
2826-065-054	25340 CARSON WAY	1-1
2826-065-055	25335 BOWIE CT	1-1
2826-065-056	25333 BOWIE CT	1-1
2826-065-057	25331 BOWIE CT	1-1
2826-065-058	25329 BOWIE CT	1-1
2826-065-059	25327 BOWIE CT	1-1
2826-065-060	25325 BOWIE CT	1-1
2826-065-061	25321 BOWIE CT	1-1
2826-065-062	25307 BOWIE CT	1-1
2826-065-063	25303 BOWIE CT	1-1
2826-065-064	25301 BOWIE CT	1-1
2826-065-065	25300 BOWIE CT	1-1
2826-065-066	25302 BOWIE CT	1-1
2826-065-067	25304 BOWIE CT	1-1
2826-065-068	25306 BOWIE CT	1-1
2826-065-069	25310 BOWIE CT	1-1
2826-065-070	25316 BOWIE CT	1-1
2826-065-071	25318 BOWIE CT	1-1
2826-065-072	25326 BOWIE CT	1-1
2826-065-073	25332 BOWIE CT	1-1
2826-065-074	25336 BOWIE CT	1-1
2826-065-075	Situs Not Available	1-1
2826-066-001	25410 CHISOM LN	1-1
2826-066-002	25408 CHISOM LN	1-1
2826-066-003	25406 CHISOM LN	1-1
2826-066-004	25404 CHISOM LN	1-1
2826-066-005	25402 CHISOM LN	1-1
2826-066-006	25403 CHISOM LN	1-1
2826-066-007	25417 CHISOM LN	1-1
2826-066-008	25431 CHISOM LN	1-1
2826-066-009	25433 CHISOM LN	1-1
2826-066-010	25435 CHISOM LN	1-1
2826-066-011	25437 CHISOM LN	1-1
2826-066-012	25451 CHISOM LN	1-1
2826-066-013	25453 CHISOM LN	1-1
2826-066-014	25455 CHISOM LN	1-1
2826-066-015	25457 CHISOM LN	1-1

ASSESSOR'S PARCEL NUMBER	SITUS ADDRESS	ZONE
2826-066-016	25461 CHISOM LN	1-1
2826-066-017	25463 CHISOM LN	1-1
2826-066-018	25465 CHISOM LN	1-1
2826-066-019	25467 CHISOM LN	1-1
2826-066-020	25501 CHISOM LN	1-1
2826-066-021	25503 CHISOM LN	1-1
2826-066-022	25505 CHISOM LN	1-1
2826-066-023	25507 CHISOM LN	1-1
2826-066-024	25515 CHISOM LN	1-1
2826-066-025	25517 CHISOM LN	1-1
2826-066-026	25519 CHISOM LN	1-1
2826-066-027	25521 CHISOM LN	1-1
2826-066-028	25535 CHISOM LN	1-1
2826-066-029	25537 CHISOM LN	1-1
2826-066-030	25539 CHISOM LN	1-1
2826-066-031	25541 CHISOM LN	1-1
2826-066-032	25543 CHISOM LN	1-1
2826-067-001	25580 CROCKETT LN	1-1
2826-067-002	25572 CROCKETT LN	1-1
2826-067-003	25568 CROCKETT LN	1-1
2826-067-004	25558 CROCKETT LN	1-1
2826-067-005	25550 CROCKETT LN	1-1
2826-067-006	25544 CROCKETT LN	1-1
2826-067-007	25534 CROCKETT LN	1-1
2826-067-008	25530 CROCKETT LN	1-1
2826-067-009	25520 CROCKETT LN	1-1
2826-067-010	25516 CROCKETT LN	1-1
2826-067-011	25510 CROCKETT LN	1-1
2826-067-012	25506 CROCKETT LN	1-1
2826-067-013	25502 CROCKETT LN	1-1
2826-067-014	25503 CROCKETT LN	1-1
2826-067-015	25505 CROCKETT LN	1-1
2826-067-016	25507 CROCKETT LN	1-1
2826-067-017	25511 CROCKETT LN	1-1
2826-067-018	25517 CROCKETT LN	1-1
2826-067-021	25541 CROCKETT LN	1-1
2826-067-022	25543 CROCKETT LN	1-1
2826-067-023	25545 CROCKETT LN	1-1
2826-067-024	25547 CROCKETT LN	1-1
2826-067-025	25561 CROCKETT LN	1-1
2826-067-026	25563 CROCKETT LN	1-1
2826-067-027	25565 CROCKETT LN	1-1
2826-067-028	25567 CROCKETT LN	1-1
2826-067-029	25575 CROCKETT LN	1-1
2826-067-030	25577 CROCKETT LN	1-1
2826-067-031	25579 CROCKETT LN	1-1
2826-067-032	25581 CROCKETT LN	1-1
2826-067-033	25544 CHISOM LN	1-1
2826-067-034	25538 CHISOM LN	1-1
2826-067-035	25530 CHISOM LN	1-1
2826-067-036	25520 CHISOM LN	1-1
2826-067-037	25514 CHISOM LN	1-1
2826-067-038	25510 CHISOM LN	1-1
2826-067-039	25502 CHISOM LN	1-1
2826-067-040	25474 CHISOM LN	1-1
2826-067-041	25468 CHISOM LN	1-1
2826-067-042	25464 CHISOM LN	1-1
2826-067-043	25460 CHISOM LN	1-1
2826-067-044	25456 CHISOM LN	1-1
2826-067-045	25444 CHISOM LN	1-1
2826-067-046	25440 CHISOM LN	1-1
2826-067-047	25430 CHISOM LN	1-1
2826-067-048	25426 CHISOM LN	1-1
2826-067-050	25531 CROCKETT LN	1-1
2826-067-051	25527 CROCKETT LN	1-1
2826-068-015	25949 STAFFORD CANYON RD NO A	1-1
2826-068-016	25949 STAFFORD CANYON RD NO B	1-1
2826-068-017	25949 STAFFORD CANYON RD NO C	1-1
2826-068-018	25949 STAFFORD CANYON RD NO D	1-1
2826-068-019	25949 STAFFORD CANYON RD NO E	1-1

ASSESSOR'S PARCEL NUMBER	SITUS ADDRESS	ZONE
2826-068-020	25949 STAFFORD CANYON RD NO	F 1-1
2826-068-021	25949 STAFFORD CANYON RD NO	G 1-1
2826-068-022	25949 STAFFORD CANYON RD NO	H 1-1
2826-068-023	25947 STAFFORD CANYON RD NO	A 1-1
2826-068-024	25947 STAFFORD CANYON RD NO B	1-1
2826-068-025	25947 STAFFORD CANYON RD NO	C 1-1
2826-068-026	25947 STAFFORD CANYON RD NO	D 1-1
2826-068-027	25947 STAFFORD CANYON RD NO	E 1-1
2826-068-028	25947 STAFFORD CANYON RD NO	F 1-1
2826-068-029	25947 STAFFORD CANYON RD NO	G 1-1
2826-068-030	25947 STAFFORD CANYON RD NO	H 1-1
2826-068-031	25945 STAFFORD CANYON RD NO	A 1-1
2826-068-032	25945 STAFFORD CANYON RD NO	B 1-1
2826-068-033	25945 STAFFORD CANYON RD NO	C 1-1
2826-068-034	25945 STAFFORD CANYON RD NO	D 1-1
2826-068-035	25945 STAFFORD CANYON RD NO	E 1-1
2826-068-036	25945 STAFFORD CANYON RD NO	F 1-1
2826-068-037	25945 STAFFORD CANYON RD NO	G 1-1
2826-068-038	25945 STAFFORD CANYON RD NO	1-1
2826-068-039	25943 STAFFORD CANYON RD NO	A 1-1
2826-068-040	25943 STAFFORD CANYON RD NO	B 1-1
2826-068-041	25943 STAFFORD CANYON RD NO	C 1-1
2826-068-042	25943 STAFFORD CANYON RD NO	D 1-1
2826-068-043	25955 STAFFORD CANYON RD NO	A 1-1
2826-068-044	25955 STAFFORD CANYON RD NO	B 1-1
2826-068-045	25955 STAFFORD CANYON RD NO	C 1-1
2826-068-046	25955 STAFFORD CANYON RD NO D	1-1
2826-068-047	25953 STAFFORD CANYON RD NO	A 1-1
2826-068-048	25953 STAFFORD CANYON RD NO	B 1-1
2826-068-049	25953 STAFFORD CANYON RD NO	C 1-1
2826-068-050	25953 STAFFORD CANYON RD NO	D 1-1
2826-068-051	25953 STAFFORD CANYON RD NO	E 1-1
2826-068-052	25953 STAFFORD CANYON RD NO	F 1-1
2826-068-053	25953 STAFFORD CANYON RD NO	G 1-1
2826-068-054	25953 STAFFORD CANYON RD NO	H 1-1
2826-068-055	25951 STAFFORD CANYON RD UNIT A	1-1
2826-068-056	25951 STAFFORD CANYON RD NO	B 1-1
2826-068-057	25951 STAFFORD CANYON RD NO	C 1-1
2826-068-058	25951 STAFFORD CANYON RD NO D	1-1
2826-068-059	25951 STAFFORD CANYON RD NO	E 1-1
2826-068-060	25951 STAFFORD CANYON RD NO	F 1-1
2826-068-061	25951 STAFFORD CANYON RD NO	G 1-1
2826-068-062	25951 STAFFORD CANYON RD NO H	1-1
2826-068-063	25961 STAFFORD CANYON RD NO	A 1-1
2826-068-064	25961 STAFFORD CANYON RD NO	B 1-1
2826-068-065	25961 STAFFORD CANYON RD NO	C 1-1
2826-068-066	25961 STAFFORD CANYON RD NO	D 1-1
2826-068-067	25961 STAFFORD CANYON RD NO	E 1-1
2826-068-068	25961 STAFFORD CANYON RD NO	F 1-1
2826-068-069	25961 STAFFORD CANYON RD NO	G 1-1
2826-068-070	25961 STAFFORD CANYON RD NO	H 1-1
2826-068-071	25959 STAFFORD CANYON RD NO	A 1-1
2826-068-072	25959 STAFFORD CANYON RD NO	B 1-1
2826-068-073	25959 STAFFORD CANYON RD NO	C 1-1
2826-068-074	25959 STAFFORD CANYON RD NO	D 1-1
2826-068-075	25959 STAFFORD CANYON RD NO	E 1-1
2826-068-076	25959 STAFFORD CANYON RD NO	F 1-1
2826-068-077	25959 STAFFORD CANYON RD NO	G 1-1
2826-068-078	25959 STAFFORD CANYON RD NO	H 1-1
2826-068-079	25957 STAFFORD CANYON RD NO	A 1-1
2826-068-080	25957 STAFFORD CANYON RD NO	B 1-1
2826-068-081	25957 STAFFORD CANYON RD NO	C 1-1
2826-068-082	25957 STAFFORD CANYON RD NO	D 1-1
2826-068-083	25957 STAFFORD CANYON RD NO	E 1-1
2826-068-084	25957 STAFFORD CANYON RD NO	F 1-1
2826-068-085	25957 STAFFORD CANYON RD NO	G 1-1
2826-068-086	25957 STAFFORD CANYON RD NO	H 1-1
2826-068-087	25933 STAFFORD CANYON RD NO	A 1-1
2826-068-088	25933 STAFFORD CANYON RD NO	B 1-1
2826-068-089	25933 STAFFORD CANYON RD NO	C 1-1

ASSESSOR'S PARCEL NUMBER	SITUS ADDRESS	ZONE
2826-068-090	25933 STAFFORD CANYON RD NO	D 1-1
2826-068-091	25933 STAFFORD CANYON RD E	1-1
2826-068-092	25933 STAFFORD CANYON RD NO	F 1-1
2826-068-093	25933 STAFFORD CANYON RD NO	G 1-1
2826-068-094	25933 STAFFORD CANYON RD NO	H 1-1
2826-068-095	25939 STAFFORD CANYON RD NO	A 1-1
2826-068-096	25939 STAFFORD CANYON RD NO	B 1-1
2826-068-097	25939 STAFFORD CANYON RD NO	C 1-1
2826-068-098	25939 STAFFORD CANYON RD NO	D 1-1
2826-068-099	25939 STAFFORD CANYON RD NO	E 1-1
2826-068-100	25939 STAFFORD CANYON RD NO	F 1-1
2826-068-101	25939 STAFFORD CANYON RD NO	G 1-1
2826-068-102	25939 STAFFORD CANYON RD NO	H 1-1
2826-068-103	25937 STAFFORD CANYON RD NO	A 1-1
2826-068-104	25937 STAFFORD CANYON RD NO	B 1-1
2826-068-105	25937 STAFFORD CANYON RD NO	C 1-1
2826-068-106	25937 STAFFORD CANYON RD NO	D 1-1
2826-068-107	25937 STAFFORD CANYON RD NO	E 1-1
2826-068-108	25937 STAFFORD CANYON RD NO	F 1-1
2826-068-109	25937 STAFFORD CANYON RD NO	G 1-1
2826-068-110	25937 STAFFORD CANYON RD NO	H 1-1
2826-068-111	25935 STAFFORD CANYON RD NO	A 1-1
2826-068-112	25935 STAFFORD CANYON RD NO	B 1-1
2826-068-113	25935 STAFFORD CANYON RD NO	C 1-1
2826-068-114	25935 STAFFORD CANYON RD NO	D 1-1
2826-068-115	25935 STAFFORD CANYON RD NO	E 1-1
2826-068-116	25935 STAFFORD CANYON RD NO	F 1-1
2826-068-117	25935 STAFFORD CANYON RD NO	G 1-1
2826-068-118	25935 STAFFORD CANYON RD NO	H 1-1
2826-068-119	25941 STAFFORD CANYON RD NO	A 1-1
2826-068-120	25941 STAFFORD CANYON RD NO	B 1-1
2826-068-121	25941 STAFFORD CANYON RD NO	C 1-1
2826-068-122	25941 STAFFORD CANYON RD NO	D 1-1
2826-069-023	25670 HEMINGWAY AVE NO	B 1-1
2826-069-024	25670 HEMINGWAY AVE NO	A 1-1
2826-069-025	25670 HEMINGWAY AVE NO	D 1-1
2826-069-026	25670 HEMINGWAY AVE NO	C 1-1
2826-069-027	25564 HEMINGWAY AVE NO	A 1-1
2826-069-028	25564 HEMINGWAY AVE NO	B 1-1
2826-069-029	25564 HEMINGWAY AVE NO	C 1-1
2826-069-030	25564 HEMINGWAY AVE NO	D 1-1
2826-069-031	25564 HEMINGWAY AVE UNIT	E 1-1
2826-069-032	25564 HEMINGWAY AVE NO	F 1-1
2826-069-033	25564 HEMINGWAY AVE NO	G 1-1
2826-069-034	25564 HEMINGWAY AVE NO	H 1-1
2826-069-035	25558 HEMINGWAY AVE NO	A 1-1
2826-069-036	25558 HEMINGWAY AVE NO	B 1-1
2826-069-037	25558 HEMINGWAY AVE NO	C 1-1
2826-069-038	25558 HEMINGWAY AVE NO	D 1-1
2826-069-039	25558 HEMINGWAY AVE UNIT	E 1-1
2826-069-040	25558 HEMINGWAY AVE NO	F 1-1
2826-069-041	25558 HEMINGWAY AVE NO	G 1-1
2826-069-042	25558 HEMINGWAY AVE NO	H 1-1
2826-069-043	25554 HEMINGWAY AVE NO	A 1-1
2826-069-044	25554 HEMINGWAY AVE NO	B 1-1
2826-069-045	25554 HEMINGWAY AVE NO	C 1-1
2826-069-046	25554 HEMINGWAY AVE NO	D 1-1
2826-069-047	25554 HEMINGWAY AVE UNIT	E 1-1
2826-069-048	25554 HEMINGWAY AVE NO	F 1-1
2826-069-049	25554 HEMINGWAY AVE NO	G 1-1
2826-069-050	25554 HEMINGWAY AVE NO	H 1-1
2826-069-051	25526 HEMINGWAY AVE B	1-1
2826-069-052	25526 HEMINGWAY AVE A	1-1
2826-069-053	25526 HEMINGWAY AVE NO D	1-1
2826-069-054	25526 HEMINGWAY AVE C	1-1
2826-069-055	25522 HEMINGWAY AVE NO	A 1-1
2826-069-056	25522 HEMINGWAY AVE NO	B 1-1
2826-069-057	25522 HEMINGWAY AVE NO	C 1-1
2826-069-058	25522 HEMINGWAY AVE NO	D 1-1
2826-069-059	25518 HEMINGWAY AVE UNIT	B 1-1

ASSESSOR'S PARCEL NUMBER	SITUS ADDRESS	ZONE
2826-069-060	25518 HEMINGWAY AVE UNIT A	1-1
2826-069-061	25518 HEMINGWAY AVE UNIT D	1-1
2826-069-062	25518 HEMINGWAY AVE UNIT C	1-1
2826-069-063	25514 HEMINGWAY AVE NO A	1-1
2826-069-064	25514 HEMINGWAY AVE NO B	1-1
2826-069-065	25514 HEMINGWAY AVE NO C	1-1
2826-069-066	25514 HEMINGWAY AVE NO D	1-1
2826-069-067	25510 HEMINGWAY AVE NO B	1-1
2826-069-068	25510 HEMINGWAY AVE NO A	1-1
2826-069-069	25510 HEMINGWAY AVE NO D	1-1
2826-069-070	25510 HEMINGWAY AVE NO C	1-1
2826-069-071	25506 HEMINGWAY AVE NO A	1-1
2826-069-072	25506 HEMINGWAY AVE NO B	1-1
2826-069-073	25506 HEMINGWAY AVE NO C	1-1
2826-069-074	25506 HEMINGWAY AVE NO D	1-1
2826-069-075	25562 HEMINGWAY AVE UNIT B	1-1
2826-069-076	25562 HEMINGWAY AVE A	1-1
2826-069-077	25562 HEMINGWAY AVE UNIT D	1-1
2826-069-078	25562 HEMINGWAY AVE UNIT C	1-1
2826-069-079	25566 HEMINGWAY AVE A	1-1
2826-069-080	25566 HEMINGWAY AVE B	1-1
2826-069-081	25566 HEMINGWAY AVE C	1-1
2826-069-082	25566 HEMINGWAY AVE D	1-1
2826-069-083	25568 HEMINGWAY AVE B	1-1
2826-069-084	25568 HEMINGWAY AVE A	1-1
2826-069-085	25568 HEMINGWAY AVE D	1-1
2826-069-086	25568 HEMINGWAY AVE C	1-1
2826-069-087	25576 HEMINGWAY AVE B	1-1
2826-069-088	25576 HEMINGWAY AVE A	1-1
2826-069-089	25576 HEMINGWAY AVE D	1-1
2826-069-090	25576 HEMINGWAY AVE C	1-1
2826-069-091	25550 HEMINGWAY AVE UNIT A	1-1
2826-069-092	25550 HEMINGWAY AVE B	1-1
2826-069-093	25550 HEMINGWAY AVE C	1-1
2826-069-094	25550 HEMINGWAY AVE D	1-1
2826-069-095	25550 HEMINGWAY AVE UNIT E	1-1
2826-069-096	25550 HEMINGWAY AVE F	1-1
2826-069-097	25550 HEMINGWAY AVE G	1-1
2826-069-098	25550 HEMINGWAY AVE H	1-1
2826-069-099	25546 HEMINGWAY AVE B	1-1
2826-069-100	25546 HEMINGWAY AVE A	1-1
2826-069-101	25546 HEMINGWAY AVE D	1-1
2826-069-102	25546 HEMINGWAY AVE C	1-1
2826-069-103	25542 HEMINGWAY AVE A	1-1
2826-069-104	25542 HEMINGWAY AVE B	1-1
2826-069-105	25542 HEMINGWAY AVE C	1-1
2826-069-106	25542 HEMINGWAY AVE D	1-1
2826-069-107	25538 HEMINGWAY AVE A	1-1
2826-069-108	25538 HEMINGWAY AVE B	1-1
2826-069-109	25538 HEMINGWAY AVE C	1-1
2826-069-110	25538 HEMINGWAY AVE D	1-1
2826-069-111	25534 HEMINGWAY AVE UNIT B	1-1
2826-069-112	25534 HEMINGWAY AVE A	1-1
2826-069-113	25534 HEMINGWAY AVE NO D	1-1
2826-069-114	25534 HEMINGWAY AVE C	1-1
2826-069-115	25530 HEMINGWAY AVE A	1-1
2826-069-116	25530 HEMINGWAY AVE B	1-1
2826-069-117	25530 HEMINGWAY AVE C	1-1
2826-069-118	25530 HEMINGWAY AVE D	1-1
2826-070-020	26253 READE PL	1-1
2826-070-021	26242 READE PL	1-1
2826-070-022	26243 READE PL	1-1
2826-070-023	26239 READE PL	1-1
2826-070-024	26233 READE PL	1-1
2826-070-025	26227 READE PL	1-1
2826-070-026	26223 READE PL	1-1
2826-070-027	26219 READE PL	1-1
2826-070-028	26211 READE PL	1-1
2826-070-029	26207 READE PL	1-1
2826-070-032	26202 READE PL	1-1

ASSESSOR'S PARCEL NUMBER	SITUS ADDRESS	ZONE
2826-070-033	26214 READE PL	1-1
2826-070-034	26220 READE PL	1-1
2826-070-035	26224 READE PL	1-1
2826-070-036	26230 READE PL	1-1
2826-070-037	26238 READE PL	1-1
2826-070-038	26242 READE PL	1-1
2826-070-039	26246 READE PL	1-1
2826-070-040	26252 READE PL	1-1
2826-070-041	26243 SHAKESPEARE LN	1-1
2826-070-042	26235 SHAKESPEARE LN	1-1
2826-070-043	26231 SHAKESPEARE LN	1-1
2826-070-044	26225 SHAKESPEARE LN	1-1
2826-070-045	26221 SHAKESPEARE LN	1-1
2826-070-046	26215 SHAKESPEARE LN	1-1
2826-070-047	26211 SHAKESPEARE LN	1-1
2826-070-048	26205 SHAKESPEARE LN	1-1
2826-070-052	26203 READE PL	1-1
2826-070-053	26201 READE PL	1-1
2826-071-001	25704 BURROUGHS PL	1-1
2826-071-002	25710 BURROUGHS PL	1-1
2826-071-003	25718 BURROUGHS PL	1-1
2826-071-004	25724 BURROUGHS PL	1-1
2826-071-005	25728 BURROUGHS PL	1-1
2826-071-006	25732 BURROUGHS PL	1-1
2826-071-007	25738 BURROUGHS PL	1-1
2826-071-008	25744 BURROUGHS PL	1-1
2826-071-009	25748 BURROUGHS PL	1-1
2826-071-010	25752 BURROUGHS PL	1-1
2826-071-011	25756 BURROUGHS PL	1-1
2826-071-012	25755 BURROUGHS PL	1-1
2826-071-013	25751 BURROUGHS PL	1-1
2826-071-014	25747 BURROUGHS PL	1-1
2826-071-015	25741 BURROUGHS PL	1-1
2826-071-016	25733 BURROUGHS PL	1-1
2826-071-017	25727 BURROUGHS PL	1-1
2826-071-018	25721 BURROUGHS PL	1-1
2826-071-019	25713 BURROUGHS PL	1-1
2826-071-020	25707 BURROUGHS PL	1-1
2826-071-021	25752 BRONTE LN	1-1
2826-071-022	25760 BRONTE LN	1-1
2826-071-023	25802 BRONTE LN	1-1
2826-071-024	25808 BRONTE LN	1-1
2826-071-025	25812 BRONTE LN	1-1
2826-071-026	25818 BRONTE LN	1-1
2826-071-027	25824 BRONTE LN	1-1
2826-071-028	25828 BRONTE LN	1-1
2826-071-029	25830 BRONTE LN	1-1
2826-072-001	25829 BRONTE LN	1-1
2826-072-002	25825 BRONTE LN	1-1
2826-072-003	25821 BRONTE LN	1-1
2826-072-004	25815 BRONTE LN	1-1
2826-072-005	25809 BRONTE LN	1-1
2826-072-006	25803 BRONTE LN	1-1
2826-072-007	25757 BRONTE LN	1-1
2826-072-008	25751 BRONTE LN	1-1
2826-072-009	25747 BRONTE LN	1-1
2826-072-010	25744 BARNETT LN	1-1
2826-072-011	25752 BARNETT LN	1-1
2826-072-012	25756 BARNETT LN	1-1
2826-072-013	25762 BARNETT LN	1-1
2826-072-014	25804 BARNETT LN	1-1
2826-072-015	25808 BARNETT LN	1-1
2826-072-016	25814 BARNETT LN	1-1
2826-072-017	25820 BARNETT LN	1-1
2826-072-018	25824 BARNETT LN	1-1
2826-072-019	25830 BARNETT LN	1-1
2826-072-020	25834 BARNETT LN	1-1
2826-072-021	25833 BARNETT LN	1-1
2826-072-022	25827 BARNETT LN	1-1
2826-072-023	25821 BARNETT LN	1-1

ASSESSOR'S PARCEL NUMBER	SITUS ADDRESS	ZONE
2826-072-024	25815 BARNETT LN	1-1
2826-072-025	25809 BARNETT LN	1-1
2826-072-026	25803 BARNETT LN	1-1
2826-072-027	25769 BARNETT LN	1-1
2826-072-028	25763 BARNETT LN	1-1
2826-072-029	25757 BARNETT LN	1-1
2826-072-030	25753 BARNETT LN	1-1
2826-072-031	25749 BARNETT LN	1-1
2826-072-032	25743 BARNETT LN	1-1
2826-073-001	25741 BRONTE LN	1-1
2826-073-002	25735 BRONTE LN	1-1
2826-073-003	25731 BRONTE LN	1-1
2826-073-004	25725 BRONTE LN	1-1
2826-073-005	25719 BRONTE LN	1-1
2826-073-006	25713 BRONTE LN	1-1
2826-073-007	25709 BRONTE LN	1-1
2826-073-008	25703 BRONTE LN	1-1
2826-073-009	25604 CHRISTIE CT	1-1
2826-073-010	25608 CHRISTIE CT	1-1
2826-073-011	25616 CHRISTIE CT	1-1
2826-073-012	25620 CHRISTIE CT	1-1
2826-073-013	25626 CHRISTIE CT	1-1
2826-073-014	25631 CHRISTIE CT	1-1
2826-073-015	25629 CHRISTIE CT	1-1
2826-073-016	25625 CHRISTIE CT	1-1
2826-073-017	25619 CHRISTIE CT	1-1
2826-073-018	25611 CHRISTIE CT	1-1
2826-073-019	25605 CHRISTIE CT	1-1
2826-073-020	25704 BARNETT LN	1-1
2826-073-021	25706 BARNETT LN	1-1
2826-073-022	25708 BARNETT LN	1-1
2826-073-023	25710 BARNETT LN	1-1
2826-073-024	25716 BARNETT LN	1-1
2826-073-025	25722 BARNETT LN	1-1
2826-073-026	25730 BARNETT LN	1-1
2826-073-027	25734 BARNETT LN	1-1
2826-073-028	25740 BARNETT LN	1-1
2826-073-029	25739 BARNETT LN	1-1
2826-073-030	25733 BARNETT LN	1-1
2826-073-031	25729 BARNETT LN	1-1
2826-073-032	25721 BARNETT LN	1-1
2826-073-033	25711 BARNETT LN	1-1
2826-073-034	25705 BARNETT LN	1-1
2826-074-001	25902 CLIFTON PL	1-1
2826-074-002	25906 CLIFTON PL	1-1
2826-074-003	25910 CLIFTON PL	1-1
2826-074-004	25916 CLIFTON PL	1-1
2826-074-005	25920 CLIFTON PL	1-1
2826-074-006	25924 CLIFTON PL	1-1
2826-074-007	25928 CLIFTON PL	1-1
2826-074-011	25952 CLIFTON PL	1-1
2826-074-012	25960 CLIFTON PL	1-1
2826-074-013	25968 CLIFTON PL	1-1
2826-074-016	25974 CLIFTON PL	1-1
2826-074-017	25976 CLIFTON PL	1-1
2826-074-023	25965 CLIFTON PL	1-1
2826-074-026	25949 CLIFTON PL	1-1
2826-074-027	25945 CLIFTON PL	1-1
2826-074-028	25939 CLIFTON PL	1-1
2826-074-029	25931 CLIFTON PL	1-1
2826-074-030	25925 CLIFTON PL	1-1
2826-074-031	25915 CLIFTON PL	1-1
2826-074-032	25905 CLIFTON PL	1-1
2826-074-033	25910 CARROLL LN	1-1
2826-074-034	25928 CARROLL LN	1-1
2826-074-035	25936 CARROLL LN	1-1
2826-074-036	25944 CARROLL LN	1-1
2826-074-045	26016 CARROLL LN	1-1
2826-074-046	26022 CARROLL LN	1-1
2826-074-047	26028 CARROLL LN	1-1

ASSESSOR'S PARCEL NUMBER	SITUS ADDRESS	ZONE
2826-074-048	26034 CARROLL LN	1-1
2826-074-049	26040 CARROLL LN	1-1
2826-074-050	25948 CLIFTON PL	1-1
2826-074-054	25971 CLIFTON PL	1-1
2826-074-056	25953 CLIFTON PL	1-1
2826-074-058	25942 CLIFTON PL	1-1
2826-074-059	25978 CLIFTON PL	1-1
2826-074-060	25977 CLIFTON PL	1-1
2826-074-061	25959 CLIFTON PL	1-1
2826-074-062	25972 CLIFTON PL	1-1
2826-074-063	25981 CLIFTON PL	1-1
2826-074-064	25950 CARROLL LN	1-1
2826-074-065	25956 CARROLL LN	1-1
2826-074-066	25934 CLIFTON PL	1-1
2826-074-067	26010 CARROLL LN	1-1
2826-074-068	26004 CARROLL LN	1-1
2826-076-001	26081 BALDWIN PL	1-1
2826-076-002	26073 BALDWIN PL	1-1
2826-076-003	26069 BALDWIN PL	1-1
2826-076-004	26063 BALDWIN PL	1-1
2826-076-005	26057 BALDWIN PL	1-1
2826-076-006	26051 BALDWIN PL	1-1
2826-076-007	26045 BALDWIN PL	1-1
2826-076-008	26039 BALDWIN PL	1-1
2826-076-009	26035 BALDWIN PL	1-1
2826-076-010	26029 BALDWIN PL	1-1
2826-076-011	26023 BALDWIN PL	1-1
2826-076-012	26019 BALDWIN PL	1-1
2826-076-013	26013 BALDWIN PL	1-1
2826-076-014	26009 BALDWIN PL	1-1
2826-076-015	26003 BALDWIN PL	1-1
2826-076-016	26002 BATES PL	1-1
2826-076-017	26010 BATES PL	1-1
2826-076-018	26016 BATES PL	1-1
2826-076-019	26022 BATES PL	1-1
2826-076-020	26026 BATES PL	1-1
2826-076-021	26032 BATES PL	1-1
2826-076-022	26038 BATES PL	1-1
2826-076-023	26044 BATES PL	1-1
2826-076-024	26050 BATES PL	1-1
2826-076-025	26056 BATES PL	1-1
2826-076-026	26062 BATES PL	1-1
2826-076-027	26066 BATES PL	1-1
2826-076-028	26070 BATES PL	1-1
2826-076-029	26074 BATES PL	1-1
2826-076-030	26078 BATES PL	1-1
2826-076-031	26079 BATES PL	1-1
2826-076-032	26075 BATES PL	1-1
2826-076-033	26071 BATES PL	1-1
2826-076-034	26065 BATES PL	1-1
2826-076-035	26059 BATES PL	1-1
2826-076-036	26053 BATES PL	1-1
2826-076-037	26047 BATES PL	1-1
2826-076-038	26041 BATES PL	1-1
2826-076-039	26035 BATES PL	1-1
2826-076-040	26029 BATES PL	1-1
2826-076-041	26025 BATES PL	1-1
2826-076-042	26019 BATES PL	1-1
2826-076-043	26013 BATES PL	1-1
2826-076-044	26009 BATES PL	1-1
2826-076-045	26003 BATES PL	1-1
2826-076-046	26106 CARROLL LN	1-1
2826-076-047	26108 CARROLL LN	1-1
2826-076-048	26110 CARROLL LN	1-1
2826-076-049	26114 CARROLL LN	1-1
2826-076-050	26118 CARROLL LN	1-1
2826-076-051	26124 CARROLL LN	1-1
2826-076-052	26128 CARROLL LN	1-1
2826-076-053	26134 CARROLL LN	1-1
2826-076-054	26138 CARROLL LN	1-1

ASSESSOR'S PARCEL NUMBER	SITUS ADDRESS	ZONE
2826-076-055	26142 CARROLL LANE	1-1
2826-076-056	26141 CARROLL LN	1-1
2826-076-057	26137 CARROLL LN	1-1
2826-076-058	26133 CARROLL LN	1-1
2826-076-059	26127 CARROLL LN	1-1
2826-076-060	26119 CARROLL LN	1-1
2826-076-061	26111 CARROLL LANE	1-1
2826-076-062	26107 CARROLL LANE	1-1
2826-076-063	26103 CARROLL LANE	1-1
2826-077-001	26004 TWAIN PL	1-1
2826-077-002	26010 TWAIN PL	1-1
2826-077-003	26014 TWAIN PL	1-1
2826-077-004	26022 TWAIN PL	1-1
2826-077-005	26028 TWAIN PLACE	1-1
2826-077-006	26034 TWAIN PL	1-1
2826-077-011	26048 TWAIN PL	1-1
2826-077-012	26054 TWAIN PL	1-1
2826-077-013	26063 TWAIN PL	1-1
2826-077-022	26035 TWAIN PL	1-1
2826-077-027	26019 TWAIN PL	1-1
2826-077-028	26013 TWAIN PL	1-1
2826-077-029	26009 TWAIN PL	1-1
2826-077-030	26003 TWAIN PL	1-1
2826-077-031	26004 SINGER PL	1-1
2826-077-032	26010 SINGER PL	1-1
2826-077-033	26016 SINGER PL	1-1
2826-077-036	26028 SINGER PL	1-1
2826-077-037	26034 SINGER PL	1-1
2826-077-042	26050 SINGER PL	1-1
2826-077-043	26054 SINGER PL	1-1
2826-077-048	26104 SINGER PL	1-1
2826-077-049	26110 SINGER PL	1-1
2826-077-050	26116 SINGER PL	1-1
2826-077-051	26120 SINGER PL	1-1
2826-077-052	26126 SINGER PL	1-1
2826-077-061	26111 SINGER PL	1-1
2826-077-062	26107 SINGER PL	1-1
2826-077-063	26101 SINGER PL	1-1
2826-077-064	26065 SINGER PL	1-1
2826-077-065	26059 SINGER PL	1-1
2826-077-066	26053 SINGER PL	1-1
2826-077-067	26049 SINGER PL	1-1
2826-077-068	26043 SINGER PL	1-1
2826-077-069	26037 SINGER PL	1-1
2826-077-070	26033 SINGER PL	1-1
2826-077-071	26027 SINGER PLACE	1-1
2826-077-080	26003 SINGER PL	1-1
2826-077-083	26010 BALDWIN PL	1-1
2826-077-084	26018 BALDWIN PL	1-1
2826-077-085	26026 BALDWIN PL	1-1
2826-077-086	26032 BALDWIN PL	1-1
2826-077-087	26038 BALDWIN PL	1-1
2826-077-088	26042 BALDWIN PL	1-1
2826-077-089	26048 BALDWIN PL	1-1
2826-077-090	26054 BALDWIN PL	1-1
2826-077-091	26058 BALDWIN PL	1-1
2826-077-092	26064 BALDWIN PL	1-1
2826-077-093	26070 BALDWIN PL	1-1
2826-077-094	26074 BALDWIN PL	1-1
2826-077-095	26078 BALDWIN PL	1-1
2826-077-096	26082 BALDWIN PL	1-1
2826-077-097	26040 TWAIN PL	1-1
2826-077-098	26044 TWAIN PL	1-1
2826-077-099	26057 TWAIN PL	1-1
2826-077-100	26051 TWAIN PL	1-1
2826-077-101	26045 TWAIN PL	1-1
2826-077-102	26041 TWAIN PL	1-1
2826-077-103	26029 TWAIN PL	1-1
2826-077-104	26025 TWAIN PL	1-1
2826-077-105	26020 SINGER PL	1-1

ASSESSOR'S PARCEL NUMBER	SITUS ADDRESS	ZONE
2826-077-106	26040 SINGER PL	1-1
2826-077-107	26044 SINGER PL	1-1
2826-077-108	26058 SINGER PL	1-1
2826-077-109	26062 SINGER PL	1-1
2826-077-110	26129 SINGER PL	1-1
2826-077-111	26123 SINGER PL	1-1
2826-077-112	26117 SINGER PL	1-1
2826-077-113	26023 SINGER PL	1-1
2826-077-114	26017 SINGER PL	1-1
2826-077-115	26013 SINGER PL	1-1
2826-077-116	26007 SINGER PL	1-1
2826-077-117	26006 BALDWIN PL	1-1
2826-077-118	26135 SINGER PL	1-1
2826-078-001	26060 TWAIN PL	1-1
2826-078-002	26064 TWAIN PL	1-1
2826-078-007	26108 TWAIN PL	1-1
2826-078-008	26112 TWAIN PL	1-1
2826-078-009	26118 TWAIN PL	1-1
2826-078-010	26126 TWAIN PL	1-1
2826-078-011	26130 TWAIN PL	1-1
2826-078-012	26136 TWAIN PL	1-1
2826-078-013	26140 TWAIN PL	1-1
2826-078-014	26146 TWAIN PL	1-1
2826-078-015	26152 TWAIN PL	1-1
2826-078-016	26156 TWAIN PL	1-1
2826-078-017	26160 TWAIN PL	1-1
2826-078-018	26164 TWAIN PL	1-1
2826-078-019	26168 TWAIN PL	1-1
2826-078-020	26170 TWAIN PL	1-1
2826-078-021	26172 TWAIN PL	1-1
2826-078-022	26169 TWAIN PL	1-1
2826-078-023	26163 TWAIN PL	1-1
2826-078-024	26159 TWAIN PL	1-1
2826-078-025	26155 TWAIN PL	1-1
2826-078-026	26149 TWAIN PL	1-1
2826-078-027	26143 TWAIN PL	1-1
2826-078-028	26139 TWAIN PL	1-1
2826-078-029	26133 TWAIN PL	1-1
2826-078-030	26129 TWAIN PL	1-1
2826-078-031	26123 TWAIN PL	1-1
2826-078-032	26119 TWAIN PL	1-1
2826-078-033	26113 TWAIN PL	1-1
2826-078-034	26109 TWAIN PL	1-1
2826-078-035	26103 TWAIN PL	1-1
2826-078-036	26130 SINGER PL	1-1
2826-078-041	26068 TWAIN PL	1-1
2826-078-042	26102 TWAIN PL	1-1
2826-079-001	25848 WORDSWORTH LN	1-1
2826-079-002	25852 WORDSWORTH LN	1-1
2826-079-003	25856 WORDSWORTH LN	1-1
2826-079-004	25860 WORDSWORTH LN	1-1
2826-079-005	25902 WORDSWORTH LN	1-1
2826-079-006	25906 WORDSWORTH LN	1-1
2826-079-007	25910 WORDSWORTH LN	1-1
2826-079-008	25914 WORDSWORTH LN	1-1
2826-079-009	25918 WORDSWORTH LN	1-1
2826-079-010	25922 WORDSWORTH LN	1-1
2826-079-011	25926 WORDSWORTH LN	1-1
2826-079-012	25925 WORDSWORTH LN	1-1
2826-079-013	25923 WORDSWORTH LN	1-1
2826-079-014	25921 WORDSWORTH LN	1-1
2826-079-015	25919 WORDSWORTH LN	1-1
2826-079-016	25915 WORDSWORTH LN	1-1
2826-079-017	25911 WORDSWORTH LN	1-1
2826-079-018	25909 WORDSWORTH LN	1-1
2826-079-019	25905 WORDSWORTH LN	1-1
2826-079-020	25901 WORDSWORTH LN	1-1
2826-079-021	25853 WORDSWORTH LN	1-1
2826-079-022	25849 WORDSWORTH LN	1-1
2826-079-023	25845 WORDSWORTH LN	1-1

ASSESSOR'S PARCEL NUMBER	SITUS ADDRESS	ZONE
2826-079-024	25841 WORDSWORTH LN	1-1
2826-079-025	25837 WORDSWORTH LN	1-1
2826-079-026	25835 WORDSWORTH LN	1-1
2826-079-027	25831 WORDSWORTH LN	1-1
2826-079-028	25827 WORDSWORTH LN	1-1
2826-079-029	25825 WORDSWORTH LN	1-1
2826-079-030	25821 WORDSWORTH LN	1-1
2826-079-031	25819 WORDSWORTH LN	1-1
2826-079-032	25815 WORDSWORTH LN	1-1
2826-079-033	25811 WORDSWORTH LN	1-1
2826-079-034	25807 WORDSWORTH LN	1-1
2826-079-035	25805 WORDSWORTH LN	1-1
2826-079-036	25801 WORDSWORTH LN	1-1
2826-079-037	25767 WORDSWORTH LN	1-1
2826-079-038	25802 HAMMET CIR	1-1
2826-079-039	25806 HAMMET CIR	1-1
2826-079-040	25810 HAMMET CIR	1-1
2826-079-041	25814 HAMMET CIR	1-1
2826-079-042	25818 HAMMET CIR	1-1
2826-079-043	Situs Not Available	1-1
2826-079-044	25824 HAMMET CIR	1-1
2826-079-045	25828 HAMMET CIR	1-1
2826-079-046	25832 HAMMET CIR	1-1
2826-079-047	25836 HAMMET CIR	1-1
2826-079-048	25840 HAMMET CIR	1-1
2826-079-049	25844 HAMMET CIR	1-1
2826-079-050	25850 HAMMET CIR	1-1
2826-079-051	25856 HAMMET CIR	1-1
2826-079-052	25862 HAMMET CIR	1-1
2826-079-053	25868 HAMMET CIR	1-1
2826-079-054	25804 WORDSWORTH LN	1-1
2826-079-055	25808 WORDSWORTH LN	1-1
2826-079-056	25812 WORDSWORTH LN	1-1
2826-079-057	25816 WORDSWORTH LN	1-1
2826-079-058	25820 WORDSWORTH LN	1-1
2826-079-059	25824 WORDSWORTH LN	1-1
2826-079-060	25828 WORDSWORTH LN	1-1
2826-079-061	25832 WORDSWORTH LN	1-1
2826-079-062	25836 WORDSWORTH LN	1-1
2826-080-001	25763 WORDSWORTH LN	1-1
2826-080-002	25757 WORDSWORTH LN	1-1
2826-080-003	25755 WORDSWORTH LN	1-1
2826-080-004	25751 WORDSWORTH LN	1-1
2826-080-005	25747 WORDSWORTH LN	1-1
2826-080-006	25745 WORDSWORTH LN	1-1
2826-080-007	25741 WORDSWORTH LN	1-1
2826-080-008	25739 WORDSWORTH LN	1-1
2826-080-009	25735 WORDSWORTH LN	1-1
2826-080-010	25729 WORDSWORTH LN	1-1
2826-080-011	25721 WORDSWORTH LN	1-1
2826-080-012	25713 WORDSWORTH LN	1-1
2826-080-013	25702 HAMMET CIR	1-1
2826-080-014	25706 HAMMET CIR	1-1
2826-080-015	25712 HAMMET CIR	1-1
2826-080-016	25716 HAMMET CIR	1-1
2826-080-017	25722 HAMMET CIR	1-1
2826-080-018	25726 HAMMET CIR	1-1
2826-080-019	25730 HAMMET CIR	1-1
2826-080-020	25734 HAMMET CIR	1-1
2826-080-021	25738 HAMMET CIR	1-1
2826-080-022	25742 HAMMET CIR	1-1
2826-080-023	25746 HAMMET CIR	1-1
2826-080-024	25750 HAMMET CIR	1-1
2826-080-025	25754 HAMMET CIR	1-1
2826-080-026	25758 HAMMET CIR	1-1
2826-080-027	25760 HAMMET CIR	1-1
2826-080-028	25745 HAMMET CIR	1-1
2826-080-029	25741 HAMMET CIR	1-1
2826-080-030	25739 HAMMET CIR	1-1
2826-080-031	25735 HAMMET CIR	1-1

ASSESSOR'S PARCEL NUMBER	SITUS ADDRESS	ZONE
2826-080-032	25731 HAMMET CIR	1-1
2826-080-033	25727 HAMMET CIR	1-1
2826-080-034	25723 HAMMET CIR	1-1
2826-080-043	25615 WORDSWORTH LN	1-1
2826-080-044	25613 WORDSWORTH LN	1-1
2826-080-045	25609 WORDSWORTH LN	1-1
2826-080-046	25605 WORDSWORTH LN	1-1
2826-080-047	25602 WORDSWORTH LN	1-1
2826-080-048	25604 WORDSWORTH LN	1-1
2826-080-049	25606 WORDSWORTH LN	1-1
2826-080-050	25610 WORDSWORTH LN	1-1
2826-080-051	25614 WORDSWORTH LN	1-1
2826-080-052	25616 WORDSWORTH LN	1-1
2826-080-053	25620 WORDSWORTH LN	1-1
2826-080-054	25624 WORDSWORTH LN	1-1
2826-080-055	25628 WORDSWORTH LN	1-1
2826-080-056	25630 WORDSWORTH LN	1-1
2826-080-057	25634 WORDSWORTH LN	1-1
2826-080-058	25638 WORDSWORTH LN	1-1
2826-080-059	25702 WORDSWORTH LN	1-1
2826-080-060	25706 WORDSWORTH LN	1-1
2826-080-061	25710 WORDSWORTH LN	1-1
2826-080-062	25712 WORDSWORTH LN	1-1
2826-080-063	25716 WORDSWORTH LN	1-1
2826-080-064	25720 WORDSWORTH LN W	1-1
2826-080-065	25722 WORDSWORTH LN	1-1
2826-080-066	25724 WORDSWORTH LN	1-1
2826-080-067	25728 WORDSWORTH LN	1-1
2826-080-068	25730 WORDSWORTH LN	1-1
2826-080-069	25734 WORDSWORTH LN	1-1
2826-080-070	25738 WORDSWORTH LN	1-1
2826-080-071	25740 WORDSWORTH LN	1-1
2826-080-072	25744 WORDSWORTH LN	1-1
2826-080-073	25748 WORDSWORTH LN	1-1
2826-080-074	25752 WORDSWORTH LN	1-1
2826-080-075	25756 WORDSWORTH LN	1-1
2826-080-076	25760 WORDSWORTH LN	1-1
2826-080-085	25719 HAMMET CIR	1-1
2826-080-086	25715 HAMMET CIR	1-1
2826-080-087	25713 HAMMET CIR	1-1
2826-080-088	25709 HAMMET CIR	1-1
2826-080-089	25629 WORDSWORTH LN	1-1
2826-080-090	25627 WORDSWORTH LN	1-1
2826-080-091	25623 WORDSWORTH LANE	1-1
2826-080-092	25619 WORDSWORTH LN	1-1
2826-081-001	26003 TOPPER CT	1-1
2826-081-002	26007 TOPPER CT	1-1
2826-081-003	26011 TOPPER CT	1-1
2826-081-004	26013 TOPPER CT	1-1
2826-081-005	26015 TOPPER CT	1-1
2826-081-006	26019 TOPPER CT	1-1
2826-081-007	26023 TOPPER CT	1-1
2826-081-008	26025 TOPPER CT	1-1
2826-081-009	26027 TOPPER CT	1-1
2826-081-010	26026 TOPPER CT	1-1
2826-081-011	26024 TOPPER CT	1-1
2826-081-012	26022 TOPPER CT	1-1
2826-081-013	26020 TOPPER CT	1-1
2826-081-014	26014 TOPPER CT	1-1
2826-081-015	25835 HAMMET CIR	1-1
2826-081-016	25831 HAMMET CIR	1-1
2826-081-017	25827 HAMMET CIR	1-1
2826-081-018	25823 HAMMET CIR	1-1
2826-081-019	25819 HAMMET CIR	1-1
2826-081-020	25815 HAMMET CIR	1-1
2826-081-021	25811 HAMMET CIR	1-1
2826-081-022	25807 HAMMET CIR	1-1
2826-081-023	25803 HAMMET CIR	1-1
2826-081-024	26011 SANDBURG PL	1-1
2826-081-025	26015 SANDBURG PL	1-1

ASSESSOR'S PARCEL NUMBER	SITUS ADDRESS	ZONE
2826-081-026	26021 SANDBURG PL	1-1
2826-081-027	26027 SANDBURG PL	1-1
2826-081-028	26031 SANDBURG PL	1-1
2826-081-029	26035 SANDBURG PL	1-1
2826-081-030	26037 SANDBURG PL	1-1
2826-081-033	26041 SANDBURG PL	1-1
2826-081-034	26040 SANDBURG PL	1-1
2826-081-035	26038 SANDBURG PL	1-1
2826-081-038	26034 SANDBURG PL	1-1
2826-081-039	26030 SANDBURG PL	1-1
2826-081-040	26026 SANDBURG PL	1-1
2826-081-041	26024 SANDBURG PL	1-1
2826-081-042	26020 SANDBURG PL	1-1
2826-081-043	26018 SANDBURG PL	1-1
2826-081-044	26014 SANDBURG PL	1-1
2826-081-045	26010 SANDBURG PL	1-1
2826-081-046	25757 HAMMET CIR	1-1
2826-081-047	25753 HAMMET CIR	1-1
2826-081-048	25749 HAMMET CIR	1-1
2826-081-058	26039 SANDBURG PL	1-1
2826-081-059	26036 SANDBURG PL	1-1
2826-082-003	26074 OHARA LN	1-1
2826-082-004	26078 OHARA LN	1-1
2826-082-005	26082 OHARA LN	1-1
2826-082-006	26102 OHARA LN	1-1
2826-082-007	26108 OHARA LN	1-1
2826-082-008	26114 OHARA LN	1-1
2826-082-009	26120 OHARA LN	1-1
2826-082-010	26124 OHARA LN	1-1
2826-082-011	26128 OHARA LN	1-1
2826-082-012	26132 OHARA LN	1-1
2826-082-013	26136 OHARA LN	1-1
2826-082-014	26140 OHARA LN	1-1
2826-082-025	26121 OHARA LN	1-1
2826-082-026	26115 OHARA LN	1-1
2826-082-027	26107 OHARA LN	1-1
2826-082-028	26101 OHARA LN	1-1
2826-082-029	26081 OHARA LN	1-1
2826-082-030	26077 OHARA LN	1-1
2826-082-031	26073 OHARA LN	1-1
2826-082-032	26069 OHARA LN	1-1
2826-082-033	26065 OHARA LN	1-1
2826-082-038	26054 SALINGER LN	1-1
2826-082-039	26058 SALINGER LN	1-1
2826-082-040	26062 SALINGER LN	1-1
2826-082-041	26066 SALINGER LN	1-1
2826-082-042	26072 SALINGER LN	1-1
2826-082-043	26078 SALINGER LN	1-1
2826-082-044	26082 SALINGER LN	1-1
2826-082-051	26120 SALINGER LN	1-1
2826-082-052	26126 SALINGER LN	1-1
2826-082-053	26130 SALINGER LN	1-1
2826-082-054	26134 SALINGER LN	1-1
2826-082-055	26138 SALINGER LN	1-1
2826-082-056	26142 SALINGER LN	1-1
2826-082-057	26141 SALINGER LN	1-1
2826-082-058	26133 SALINGER LN	1-1
2826-082-059	26129 SALINGER LN	1-1
2826-082-060	26125 SALINGER LN	1-1
2826-082-061	26119 SALINGER LN	1-1
2826-082-062	26113 SALINGER LN	1-1
2826-082-063	26109 SALINGER LN	1-1
2826-082-064	26103 SALINGER LN	1-1
2826-082-065	26089 SALINGER LN	1-1
2826-082-066	26085 SALINGER LN	1-1
2826-082-067	26081 SALINGER LN	1-1
2826-082-068	26077 SALINGER LN	1-1
2826-082-073	26065 SALINGER LN	1-1
2826-082-074	26061 SALINGER LN	1-1
2826-082-075	26057 SALINGER LN	1-1

ASSESSOR'S PARCEL NUMBER	SITUS ADDRESS	ZONE
2826-082-076	26053 SALINGER LN	1-1
2826-082-077	26049 SALINGER LN	1-1
2826-082-080	26039 SALINGER LN	1-1
2826-082-082	26070 OHARA LN	1-1
2826-082-083	26133 OHARA LN	1-1
2826-082-084	26129 OHARA LN	1-1
2826-082-085	26125 OHARA LN	1-1
2826-082-086	26061 OHARA LN	1-1
2826-082-087	26050 SALINGER LN	1-1
2826-082-088	26110 SALINGER LN	1-1
2826-082-089	26114 SALINGER LN	1-1
2826-082-090	26073 SALINGER LN	1-1
2826-082-091	26069 SALINGER LN	1-1
2826-082-092	26043 SALINGER LN	1-1
2826-082-094	26144 OHARA LN	1-1
2826-082-095	26146 OHARA LN	1-1
2826-082-096	26102 SALINGER LN	1-1
2826-082-097	26141 OHARA LN	1-1
2826-083-001	26006 OHARA LN	1-1
2826-083-002	26008 OHARA LN	1-1
2826-083-003	26012 OHARA LN	1-1
2826-083-004	26016 OHARA LN	1-1
2826-083-005	26020 OHARA LN	1-1
2826-083-006	26024 OHARA LN	1-1
2826-083-007	26026 OHARA LN	1-1
2826-083-008	26030 OHARA LN	1-1
2826-083-009	26032 OHARA LN	1-1
2826-083-010	26036 OHARA LN	1-1
2826-083-011	26038 OHARA LN	1-1
2826-083-012	26042 OHARA LN	1-1
2826-083-013	26044 OHARA LN	1-1
2826-083-014	26048 OHARA LN	1-1
2826-083-015	26052 OHARA LN	1-1
2826-083-016	26056 OHARA LN	1-1
2826-083-017	26060 OHARA LN	1-1
2826-083-018	26066 OHARA LN	1-1
2826-083-019	26057 OHARA LN	1-1
2826-083-020	26053 OHARA LN	1-1
2826-083-021	26049 OHARA LN	1-1
2826-083-022	26045 OHARA LN	1-1
2826-083-023	26041 OHARA LN	1-1
2826-083-024	26037 OHARA LN	1-1
2826-083-025	26033 OHARA LN	1-1
2826-083-026	26029 OHARA LN	1-1
2826-083-027	26025 OHARA LN	1-1
2826-083-028	26021 OHARA LN	1-1
2826-083-029	26017 OHARA LN	1-1
2826-083-030	26013 OHARA LN	1-1
2826-083-031	26009 OHARA LN	1-1
2826-083-032	26005 OHARA LN	1-1
2826-083-033	26004 SALINGER LN	1-1
2826-083-034	26008 SALINGER LN	1-1
2826-083-035	26012 SALINGER LN	1-1
2826-083-036	26016 SALINGER LN	1-1
2826-083-037	26020 SALINGER LN	1-1
2826-083-038	26024 SALINGER LN	1-1
2826-083-039	26030 SALINGER LN	1-1
2826-083-040	26034 SALINGER LN	1-1
2826-083-041	26038 SALINGER LN	1-1
2826-083-042	26042 SALINGER LN	1-1
2826-083-043	26046 SALINGER LN	1-1
2826-083-044	26035 SALINGER LN	1-1
2826-083-045	26031 SALINGER LN	1-1
2826-083-046	26023 SALINGER LN	1-1
2826-083-047	26019 SALINGER LN	1-1
2826-083-048	26015 SALINGER LN	1-1
2826-083-049	26011 SALINGER LN	1-1
2826-083-050	26007 SALINGER LN	1-1
2826-083-051	26003 SALINGER LN	1-1
2826-084-001	25942 TWAIN PL	1-1

ASSESSOR'S PARCEL NUMBER	SITUS ADDRESS	ZONE
2826-084-002	25932 TWAIN PL	1-1
2826-084-003	25926 TWAIN PL	1-1
2826-084-004	25922 TWAIN PL	1-1
2826-084-005	25916 TWAIN PL	1-1
2826-084-006	25910 TWAIN PL	1-1
2826-084-007	25906 TWAIN PL	1-1
2826-084-008	25902 TWAIN PL	1-1
2826-084-009	25900 TWAIN PL	1-1
2826-085-013	25524 FOUNTAIN GLEN CT	1-1
2826-085-014	25560 FOUNTAIN GLEN CT	1-1
2826-085-022	24979 CONSTITUTION AVE	1-1
2826-085-023	Situs Not Available	1-1
2826-085-030	25521 HUXLEY DR 304	1-1
2826-085-031	25525 HUXLEY DR 303	1-1
2826-085-032	25529 HUXLEY DR 302	1-1
2826-085-033	25222 LURIE CT 301	1-1
2826-085-034	25533 HUXLEY DR 305	1-1
2826-085-035	25211 LURIE CT	1-1
2826-085-036	25561 HUXLEY DR	1-1
2826-085-037	25565 HUXLEY DR	1-1
2826-085-038	25569 HUXLEY DR	1-1
2826-085-039	25573 HUXLEY DR	1-1
2826-085-040	25577 HUXLEY DR	1-1
2826-085-041	25557 HUXLEY DR	1-1
2826-085-042	25566 HUXLEY DR	1-1
2826-085-043	25546 HUXLEY DR	1-1
2826-085-044	25570 HUXLEY DR	1-1
2826-085-045	25562 HUXLEY DR	1-1
2826-085-046	25558 HUXLEY DR	1-1
2826-085-047	25554 HUXLEY DR	1-1
2826-085-048	25550 HUXLEY DR	1-1
2826-085-049	25151 GLASGOW DR	1-1
2826-085-050	25162 GLASGOW DR	1-1
2826-085-051	25142 GLASGOW DR	1-1
2826-085-052	25512 HUXLEY DR	1-1
2826-085-053	25158 GLASGOW DR	1-1
2826-085-054	25154 GLASGOW DR	1-1
2826-085-055	25150 GLASGOW DR	1-1
2826-085-056	25146 GLASGOW DR	1-1
2826-085-057	25138 GLASGOW DR	1-1
2826-085-058	25128 GLASGOW DR	1-1
2826-085-059	25483 WHARTON DR	1-1
2826-085-060	25479 WHARTON DR	1-1
2826-085-061	25475 WHARTON DR	1-1
2826-085-062	25471 WHARTON DR	1-1
2826-085-063	25467 WHARTON DR	1-1
2826-085-064	25487 WHARTON DR	1-1
2826-085-065	25131 GLASGOW DR	1-1
2826-085-066	25505 WHARTON DR	1-1
2826-085-067	25509 WHARTON DR	1-1
2826-085-068	25513 WHARTON DR	1-1
2826-085-069	25517 WHARTON DR	1-1
2826-085-070	25525 WHARTON DR	1-1
2826-085-071	25521 WHARTON DR	1-1
2826-085-072	25501 WHARTON DR	1-1
2826-085-073	25105 GLASGOW DR	1-1
2826-085-074	25506 WHARTON DR	1-1
2826-085-075	25510 WHARTON DR	1-1
2826-085-076	25514 WHARTON DR	1-1
2826-085-077	25518 WHARTON DR	1-1
2826-085-078	25526 WHARTON DR	1-1
2826-085-079	25522 WHARTON DR	1-1
2826-085-080	25502 WHARTON DR	1-1
2826-085-081	25104 GLASGOW DR	1-1
2826-085-082	25482 WHARTON DR	1-1
2826-085-083	25478 WHARTON DR	1-1
2826-085-084	25474 WHARTON DR	1-1
2826-085-085	25470 WHARTON DR	1-1
2826-085-086	25466 WHARTON DR	1-1
2826-085-087	25486 WHARTON DR	1-1

ASSESSOR'S PARCEL NUMBER	SITUS ADDRESS	ZONE
2826-085-088	25410 HUXLEY DR	1-1
2826-085-089	25435 WHARTON DR	1-1
2826-085-090	25439 WHARTON DR	1-1
2826-085-091	25443 WHARTON DR	1-1
2826-085-092	25447 WHARTON DR	1-1
2826-085-093	25451 WHARTON DR	1-1
2826-085-094	25431 WHARTON DR	1-1
2826-085-095	25460 WHARTON DR	1-1
2826-085-096	25456 WHARTON DR	1-1
2826-085-097	25452 WHARTON DR	1-1
2826-085-098	25448 WHARTON DR	1-1
2826-085-099	25444 WHARTON DR	1-1
2826-085-100	25101 GOODRICH CT	1-1
2826-085-101	25440 WHARTON DR	1-1
2826-085-102	25426 WHARTON DR	1-1
2826-085-103	25102 GOODRICH CT	1-1
2826-085-104	25422 WHARTON DR	1-1
2826-085-105	25418 WHARTON DR	1-1
2826-085-106	25414 WHARTON DR	1-1
2826-085-107	25410 WHARTON DR	1-1
2826-085-108	25402 WHARTON DR	1-1
2826-085-109	25406 WHARTON DR	1-1
2826-085-110	25405 HUXLEY DR	1-1
2826-085-111	25401 WHARTON DR	1-1
2826-085-112	25409 HUXLEY DR	1-1
2826-085-113	25413 HUXLEY DR	1-1
2826-085-114	25417 HUXLEY DR	1-1
2826-085-115	25421 HUXLEY DR	1-1
2826-085-116	25429 HUXLEY DR	1-1
2826-085-117	25425 HUXLEY DR	1-1
2826-085-118	25206 BISHOP CT	1-1
2826-085-119	25501 HUXLEY DR	1-1
2826-085-120	25210 BISHOP CT	1-1
2826-085-121	25214 BISHOP CT	1-1
2826-085-122	25218 BISHOP CT	1-1
2826-085-123	25225 BISHOP CT	1-1
2826-085-124	25221 BISHOP CT	1-1
2826-085-125	25217 BISHOP CT	1-1
2826-085-126	25213 BISHOP CT	1-1
2826-085-127	25209 BISHOP CT	1-1
2826-085-128	25511 HUXLEY DR	1-1
2826-085-129	25205 BISHOP CT	1-1
2826-089-001	25402 HOLMES PL	1-1
2826-089-002	25406 HOLMES PL	1-1
2826-089-003	25410 HOLMES PL	1-1
2826-089-004	25426 HOLMES PL	1-1
2826-089-005	25430 HOLMES PL	1-1
2826-089-006	25434 HOLMES PL	1-1
2826-089-007	25438 HOLMES PL	1-1
2826-089-008	25442 HOLMES PL	1-1
2826-089-009	25446 HOLMES PL	1-1
2826-089-010	25456 HOLMES PL	1-1
2826-089-011	25460 HOLMES PL	1-1
2826-089-012	25464 HOLMES PL	1-1
2826-089-013	25468 HOLMES PL	1-1
2826-089-014	25374 FITZGERALD AVE	1-1
2826-089-015	25376 FITZGERALD AVE	1-1
2826-089-016	25378 FITZGERALD AVE	1-1
2826-089-017	25406 FITZGERALD AVE	1-1
2826-089-018	25410 FITZGERALD AVE	1-1
2826-089-019	25414 FITZGERALD AVE	1-1
2826-089-020	25418 FITZGERALD AVE	1-1
2826-089-021	25422 FITZGERALD AVE	1-1
2826-089-022	25426 FITZGERALD AVE	1-1
2826-089-023	25430 FITZGERALD AVE	1-1
2826-089-024	25434 FITZGERALD AVE	1-1
2826-089-025	25438 FITZGERALD AVE	1-1
2826-089-026	25442 FITZGERALD AVE	1-1
2826-089-027	25446 FITZGERALD AVE	1-1
2826-089-028	25450 FITZGERALD AVE	1-1

ASSESSOR'S PARCEL NUMBER	SITUS ADDRESS	ZONE
2826-089-029	25454 FITZGERALD AVE	1-1
2826-089-030	25458 FITZGERALD AVE	1-1
2826-089-031	25502 FITZGERALD AVE	1-1
2826-089-032	25507 FITZGERALD AVE	1-1
2826-089-033	25503 FITZGERALD AVE	1-1
2826-089-034	25501 FITZGERALD AVE	1-1
2826-089-035	25461 FITZGERALD AVE	1-1
2826-089-036	25457 FITZGERALD AVE	1-1
2826-089-037	25453 FITZGERALD AVE	1-1
2826-089-038	25449 FITZGERALD AVE	1-1
2826-089-039	25445 FITZGERALD AVE	1-1
2826-089-040	25441 FITZGERALD AVE	1-1
2826-089-041	25437 FITZGERALD AVE	1-1
2826-089-042	25433 FITZGERALD AVE	1-1
2826-089-043	25431 FITZGERALD AVE	1-1
2826-089-044	25427 FITZGERALD AVE	1-1
2826-089-045	25423 FITZGERALD AVE	1-1
2826-089-046	25419 FITZGERALD AVE	1-1
2826-089-047	25415 FITZGERALD AVE	1-1
2826-089-048	25381 FITZGERALD AVE	1-1
2826-089-049	25379 FITZGERALD AVE	1-1
2826-089-050	25375 FITZGERALD AVE	1-1
2826-089-051	25373 FITZGERALD AVE	1-1
2826-090-001	25605 HOOD WAY	1-1
2826-090-002	25611 HOOD WAY	1-1
2826-090-003	25615 HOOD WAY	1-1
2826-090-004	25623 HOOD WAY	1-1
2826-090-005	25629 HOOD WAY	1-1
2826-090-006	25635 HOOD WAY	1-1
2826-090-007	25641 HOOD WAY	1-1
2826-090-008	25645 HOOD WAY	1-1
2826-090-009	25653 HOOD WAY	1-1
2826-090-010	25722 HOOD WAY	1-1
2826-090-011	25716 HOOD WAY	1-1
2826-090-012	25712 HOOD WAY	1-1
2826-090-013	25706 HOOD WAY	1-1
2826-090-014	25702 HOOD WAY	1-1
2826-090-015	25648 HOOD WAY	1-1
2826-090-016	25638 HOOD WAY	1-1
2826-090-017	25630 HOOD WAY	1-1
2826-090-018	25622 HOOD WAY	1-1
2826-090-019	25614 HOOD WAY	1-1
2826-090-020	25610 HOOD WAY	1-1
2826-090-021	25604 HOOD WAY	1-1
2826-090-022	25605 MOORE LN	1-1
2826-090-023	25609 MOORE LN	1-1
2826-090-024	25615 MOORE LN	1-1
2826-090-025	25621 MOORE LN	1-1
2826-090-026	25625 MOORE LN	1-1
2826-090-027	25633 MOORE LN	1-1
2826-090-028	25637 MOORE LN	1-1
2826-090-029	25643 MOORE LN	1-1
2826-090-030	25649 MOORE LN	1-1
2826-090-031	25653 MOORE LN	1-1
2826-090-032	25659 MOORE LN	1-1
2826-090-033	25648 MOORE LN	1-1
2826-090-034	25642 MOORE LN	1-1
2826-090-035	25634 MOORE LN	1-1
2826-090-036	25626 MOORE LN	1-1
2826-090-037	25616 MOORE LN	1-1
2826-090-038	26255 BEECHER LN	1-1
2826-090-039	26247 BEECHER LN	1-1
2826-090-040	26239 BEECHER LN	1-1
2826-090-041	26231 BEECHER LN	1-1
2826-090-042	26225 BEECHER LN	1-1
2826-090-043	26219 BEECHER LN	1-1
2826-090-044	26232 BEECHER LN	1-1
2826-090-045	26238 BEECHER LN	1-1
2826-090-046	26242 BEECHER LN	1-1
2826-090-047	26246 BEECHER LN	1-1

ASSESSOR'S PARCEL NUMBER	SITUS ADDRESS	ZONE
2826-090-048	26250 BEECHER LN	1-1
2826-090-049	26254 BEECHER LN	1-1
2826-090-050	26262 BEECHER LN	1-1
2826-090-051	26266 BEECHER LN	1-1
2826-090-052	26302 BEECHER LN	1-1
2826-090-053	26308 BEECHER LN	1-1
2826-090-054	26314 BEECHER LN	1-1
2826-090-055	26320 BEECHER LN	1-1
2826-090-056	26324 BEECHER LN	1-1
2826-090-057	26330 BEECHER LN	1-1
2826-090-058	26402 BEECHER LN	1-1
2826-090-059	26408 BEECHER LN	1-1
2826-090-060	26414 BEECHER LN	1-1
2826-090-061	26420 BEECHER LN	1-1
2826-091-002	25659 HOOD WAY	1-1
2826-091-003	25705 HOOD WAY	1-1
2826-091-004	25711 HOOD WAY	1-1
2826-091-005	25715 HOOD WAY	1-1
2826-091-006	25723 HOOD WAY	1-1
2826-091-007	25729 HOOD WAY	1-1
2826-091-008	25737 HOOD WAY	1-1
2826-091-009	25743 HOOD WAY	1-1
2826-091-010	25751 HOOD WAY	1-1
2826-091-011	25755 HOOD WAY	1-1
2826-091-012	25756 HOOD WAY	1-1
2826-091-013	25750 HOOD WAY	1-1
2826-091-014	25744 HOOD WAY	1-1
2826-091-015	25732 HOOD WAY	1-1
2826-091-016	25726 HOOD WAY	1-1
2826-091-017	25665 MOORE LN	1-1
2826-091-018	25669 MOORE LN	1-1
2826-091-019	25675 MOORE LN	1-1
2826-091-020	25681 MOORE LN	1-1
2826-091-021	25687 MOORE LN	1-1
2826-091-026	25686 MOORE LN	1-1
2826-091-027	25682 MOORE LN	1-1
2826-091-031	25691 MOORE LN	1-1
2826-091-032	25696 MOORE LN	1-1
2826-091-033	25692 MOORE LN	1-1
2826-091-034	25690 MOORE LN	1-1
2826-092-001	25676 MOORE LN	1-1
2826-092-002	25672 MOORE LN	1-1
2826-092-003	25668 MOORE LN	1-1
2826-092-004	25664 MOORE LN	1-1
2826-092-005	25660 MOORE LN	1-1
2826-092-006	25654 MOORE LN	1-1
2826-092-007	26213 BEECHER LN	1-1
2826-092-008	26209 BEECHER LN	1-1
2826-092-009	26203 BEECHER LN	1-1
2826-092-010	26161 BEECHER LN	1-1
2826-092-011	26155 BEECHER LN	1-1
2826-092-012	26149 BEECHER LN	1-1
2826-092-013	26145 BEECHER LN	1-1
2826-092-014	26139 BEECHER LN	1-1
2826-092-015	26133 BEECHER LN	1-1
2826-092-016	26129 BEECHER LN	1-1
2826-092-017	26121 BEECHER LN	1-1
2826-092-018	26115 BEECHER LN	1-1
2826-092-019	26109 BEECHER LN	1-1
2826-092-020	26101 BEECHER LN	1-1
2826-092-021	26102 BEECHER LN	1-1
2826-092-022	26108 BEECHER LN	1-1
2826-092-023	26114 BEECHER LN	1-1
2826-092-024	26135 FORSTER WAY	1-1
2826-092-025	26129 FORSTER WAY	1-1
2826-092-026	26125 FORSTER WAY	1-1
2826-092-027	26117 FORSTER WAY	1-1
2826-092-028	26109 FORSTER WAY	1-1
2826-092-029	26105 FORSTER WAY	1-1
2826-092-030	25615 HOUSMAN PL	1-1

ASSESSOR'S PARCEL NUMBER	SITUS ADDRESS	ZONE
2826-092-031	25619 HOUSMAN PL	1-1
2826-092-032	25625 HOUSMAN PL	1-1
2826-092-033	25629 HOUSMAN PL	1-1
2826-092-034	25630 HOUSMAN PL	1-1
2826-092-035	25624 HOUSMAN PL	1-1
2826-092-036	25618 HOUSMAN PL	1-1
2826-092-037	25614 HOUSMAN PL	1-1
2826-092-038	25608 HOUSMAN PL	1-1
2826-092-039	25604 HOUSMAN PL	1-1
2826-092-040	25576 HOUSMAN PL	1-1
2826-092-041	25570 HOUSMAN PL	1-1
2826-092-042	25564 HOUSMAN PL	1-1
2826-092-043	25558 HOUSMAN PL	1-1
2826-092-044	25554 HOUSMAN PL	1-1
2826-092-045	26104 BOWMAN WAY	1-1
2826-092-046	25549 HOUSMAN PL	1-1
2826-092-047	25555 HOUSMAN PL	1-1
2826-092-048	25561 HOUSMAN PL	1-1
2826-092-049	25569 HOUSMAN PL	1-1
2826-092-050	26116 FORSTER WAY	1-1
2826-092-051	26120 FORSTER WAY	1-1
2826-092-052	26124 FORSTER WAY	1-1
2826-092-053	26128 FORSTER WY	1-1
2826-092-054	26134 FORSTER WY	1-1
2826-092-055	26145 BOWMAN WAY	1-1
2826-092-056	26139 BOWMAN WAY	1-1
2826-092-057	26133 BOWMAN WAY	1-1
2826-092-058	26125 BOWMAN WAY	1-1
2826-092-059	26117 BOWMAN WAY	1-1
2826-092-060	25540 SINCLAIR PL	1-1
2826-092-061	25532 SINCLAIR PL	1-1
2826-092-062	25526 SINCLAIR PL	1-1
2826-092-063	25522 SINCLAIR PL	1-1
2826-092-064	25513 SINCLAIR PL	1-1
2826-092-065	25517 SINCLAIR PL	1-1
2826-092-066	25523 SINCLAIR PL	1-1
2826-092-067	25527 SINCLAIR PL	1-1
2826-092-068	25533 SINCLAIR PL	1-1
2826-092-069	25539 SINCLAIR PL	1-1
2826-092-070	26202 BEECHER LN	1-1
2826-092-071	26210 BEECHER LN	1-1
2826-092-072	26214 BEECHER LN	1-1
2826-092-073	26220 BEECHER LN	1-1
2826-092-074	26224 BEECHER LN	1-1
2826-092-075	26228 BEECHER LN	1-1
2826-093-001	25548 HOUSMAN PL	1-1
2826-093-002	25542 HOUSMAN PL	1-1
2826-093-003	25536 HOUSMAN PL	1-1
2826-093-004	25530 HOUSMAN PL	1-1
2826-093-005	25524 HOUSMAN PL	1-1
2826-093-006	25518 HOUSMAN PL	1-1
2826-093-007	25512 HOUSMAN PL	1-1
2826-093-008	25506 HOUSMAN PL	1-1
2826-093-009	25502 HOUSMAN PL	1-1
2826-093-010	25501 HOUSMAN PL	1-1
2826-093-011	25503 HOUSMAN PL	1-1
2826-093-012	25509 HOUSMAN PL	1-1
2826-093-013	25515 HOUSMAN PL	1-1
2826-093-014	25519 HOUSMAN PL	1-1
2826-093-015	25527 HOUSMAN PL	1-1
2826-093-016	25516 SINCLAIR PL	1-1
2826-093-017	25510 SINCLAIR PL	1-1
2826-093-018	25502 SINCLAIR PL	1-1
2826-093-019	25501 SINCLAIR PL	1-1
2826-093-020	25505 SINCLAIR PL	1-1
2826-093-021	25509 SINCLAIR PL	1-1
2826-094-001	26505 SHAKESPEARE LN	1-1
2826-094-002	26504 BROOKS CIR	1-1
2826-094-003	26505 BROOKS CIR	1-1
2826-094-004	26467 BROOKS CIR	1-1

ASSESSOR'S PARCEL NUMBER	SITUS ADDRESS	ZONE
2826-094-005	26459 BROOKS CIR	1-1
2826-094-006	26451 BROOKS CIR	1-1
2826-094-007	26443 BROOKS CIR	1-1
2826-094-008	26435 BROOKS CIR	1-1
2826-094-009	26431 BROOKS CIR	1-1
2826-094-010	26425 BROOKS CIR	1-1
2826-094-011	26402 BROOKS CIR	1-1
2826-094-012	26410 BROOKS CIR	1-1
2826-094-013	26416 BROOKS CIR	1-1
2826-094-014	26422 BROOKS CIR	1-1
2826-094-015	26426 BROOKS CIR	1-1
2826-094-016	26432 BROOKS CIR	1-1
2826-094-017	26436 BROOKS CIR	1-1
2826-094-018	26440 BROOKS CIR	1-1
2826-094-019	26444 BROOKS CIR	1-1
2826-094-020	26450 BROOKS CIR	1-1
2826-094-021	26456 BROOKS CIR	1-1
2826-094-024	26439 SHAKESPEARE LN	1-1
2826-094-027	26419 SHAKESPEARE LN	1-1
2826-094-028	26413 SHAKESPEARE LN	1-1
2826-094-029	25403 HOPKINS PL	1-1
2826-094-030	25407 HOPKINS PL	1-1
2826-094-031	25411 HOPKINS PL	1-1
2826-094-032	25413 HOPKINS PL	1-1
2826-094-033	25417 HOPKINS PL	1-1
2826-094-034	25423 HOPKINS PL	1-1
2826-094-035	25427 HOPKINS PL	1-1
2826-094-036	25431 HOPKINS PL	1-1
2826-094-037	25435 HOPKINS PL	1-1
2826-094-038	25443 HOPKINS PL	1-1
2826-094-039	25447 HOPKINS PL	1-1
2826-094-040	25449 HOPKINS PL	1-1
2826-094-041	25451 HOPKINS PL	1-1
2826-094-043	25448 HOPKINS PL	1-1
2826-094-044	25444 HOPKINS PL	1-1
2826-094-045	25438 HOPKINS PL	1-1
2826-094-046	25432 HOPKINS PL	1-1
2826-094-047	25426 HOPKINS PL	1-1
2826-094-048	25420 HOPKINS PL	1-1
2826-094-049	25414 HOPKINS PL	1-1
2826-094-050	25408 HOPKINS PL	1-1
2826-094-051	25402 HOPKINS PL	1-1
2826-094-052	25403 SHELLEY PL	1-1
2826-094-053	25409 SHELLEY PL	1-1
2826-094-054	25413 SHELLEY PL	1-1
2826-094-055	25419 SHELLEY PL	1-1
2826-094-056	25425 SHELLEY PL	1-1
2826-094-057	25431 SHELLEY PL	1-1
2826-094-058	25435 SHELLEY PL	1-1
2826-094-059	25439 SHELLEY PL	1-1
2826-094-061	25440 SHELLEY PL	1-1
2826-094-062	25436 SHELLEY PL	1-1
2826-094-063	25432 SHELLEY PL	1-1
2826-094-064	25426 SHELLEY PL	1-1
2826-094-065	25420 SHELLEY PL	1-1
2826-094-066	25414 SHELLEY PL	1-1
2826-094-067	25408 SHELLEY PL	1-1
2826-094-068	25402 SHELLEY PL	1-1
2826-094-069	25403 THOREAU WAY	1-1
2826-094-070	25409 THOREAU WAY	1-1
2826-094-071	25415 THOREAU WAY	1-1
2826-094-072	25421 THOREAU WAY	1-1
2826-094-073	25429 THOREAU WAY	1-1
2826-094-074	25435 THOREAU WAY	1-1
2826-094-075	25441 THOREAU WAY	1-1
2826-094-076	25449 THOREAU WAY	1-1
2826-094-080	26460 BROOKS CIRCLE	1-1
2826-094-081	26466 BROOKS CIR	1-1
2826-094-082	26433 SHAKESPEARE LN	1-1
2826-094-083	26425 SHAKESPEARE LN	1-1

ASSESSOR'S PARCEL NUMBER	SITUS ADDRESS	ZONE
2826-094-085	25452 HOPKINS PL	1-1
2826-094-087	25443 SHELLEY PL	1-1
2826-098-001	25604 LEWIS WAY	1-1
2826-098-002	25610 LEWIS WAY	1-1
2826-098-003	25614 LEWIS WAY	1-1
2826-098-004	25620 LEWIS WAY	1-1
2826-098-005	25624 LEWIS WAY	1-1
2826-098-006	25630 LEWIS WAY	1-1
2826-098-007	25634 LEWIS WAY	1-1
2826-098-008	25640 LEWIS WAY	1-1
2826-098-009	25644 LEWIS WAY	1-1
2826-098-010	25650 LEWIS WAY	1-1
2826-098-011	25656 LEWIS WAY	1-1
2826-098-012	25704 LEWIS WAY	1-1
2826-098-013	25712 LEWIS WAY	1-1
2826-098-014	25716 LEWIS WAY	1-1
2826-098-015	25720 LEWIS WAY	1-1
2826-098-016	25722 LEWIS WAY	1-1
2826-098-017	25724 LEWIS WAY	1-1
2826-098-018	25726 LEWIS WAY	1-1
2826-098-019	25728 LEWIS WAY	1-1
2826-098-020	25732 LEWIS WAY	1-1
2826-098-021	25738 LEWIS WAY	1-1
2826-098-022	25740 LEWIS WAY	1-1
2826-098-023	25742 LEWIS WAY	1-1
2826-098-024	25744 LEWIS WAY	1-1
2826-098-025	25750 LEWIS WAY	1-1
2826-098-026	25751 LEWIS WAY	1-1
2826-098-027	25745 LEWIS WAY	1-1
2826-098-028	25739 LEWIS WAY	1-1
2826-098-029	25735 LEWIS WAY	1-1
2826-098-030	25729 LEWIS WAY	1-1
2826-098-031	25725 LEWIS WAY	1-1
2826-098-032	25719 LEWIS WAY	1-1
2826-098-033	25713 LEWIS WAY	1-1
2826-098-034	25707 LEWIS WAY	1-1
2826-098-035	25701 LEWIS WAY	1-1
2826-098-036	25655 LEWIS WAY	1-1
2826-098-037	25649 LEWIS WAY	1-1
2826-098-038	25643 LEWIS WAY	1-1
2826-098-039	25637 LEWIS WAY	1-1
2826-098-040	25631 LEWIS WAY	1-1
2826-098-041	25625 LEWIS WAY	1-1
2826-098-042	25619 LEWIS WAY	1-1
2826-098-043	25613 LEWIS WAY	1-1
2826-098-044	25609 LEWIS WAY	1-1
2826-098-045	25603 LEWIS WAY	1-1
2826-099-001	25702 THURBER WAY	1-1
2826-099-002	25708 THURBER WAY	1-1
2826-099-003	25714 THURBER WAY	1-1
2826-099-004	25718 THURBER WAY	1-1
2826-099-005	25724 THURBER WAY	1-1
2826-099-006	25728 THURBER WAY	1-1
2826-099-007	25734 THURBER WAY	1-1
2826-099-008	25738 THURBER WAY	1-1
2826-099-009	25744 THURBER WAY	1-1
2826-099-010	25750 THURBER WAY	1-1
2826-099-011	25756 THURBER WAY	1-1
2826-099-012	25760 THURBER WAY	1-1
2826-099-013	25764 THURBER WAY	1-1
2826-099-014	25770 THURBER WAY	1-1
2826-099-015	25774 THURBER WAY	1-1
2826-099-016	25780 THURBER WAY	1-1
2826-099-017	25784 THURBER WAY	1-1
2826-099-018	25788 THURBER WAY	1-1
2826-099-019	25785 THURBER WAY	1-1
2826-099-020	25781 THURBER WAY	1-1
2826-099-021	25775 THURBER WAY	1-1
2826-099-022	25771 THURBER WAY	1-1
2826-099-023	25763 THURBER WAY	1-1

ASSESSOR'S PARCEL NUMBER	SITUS ADDRESS	ZONE
2826-099-024	25757 THURBER WAY	1-1
2826-099-025	25751 THURBER WAY	1-1
2826-099-026	25745 THURBER WAY	1-1
2826-099-027	25739 THURBER WAY	1-1
2826-099-028	25735 THURBER WAY	1-1
2826-099-029	25729 THURBER WAY	1-1
2826-099-030	25725 THURBER WAY	1-1
2826-099-031	25719 THURBER WAY	1-1
2826-099-032	25715 THURBER WAY	1-1
2826-099-033	25709 THURBER WAY	1-1
2826-099-034	25703 THURBER WAY	1-1
2826-099-035	25702 HAWTHORNE PL	1-1
2826-099-036	25710 HAWTHORNE PLACE	1-1
2826-099-037	25716 HAWTHORNE PLACE	1-1
2826-099-038	25724 HAWTHORNE PL	1-1
2826-099-039	25730 HAWTHORNE PL	1-1
2826-099-040	25736 HAWTHORNE PL	1-1
2826-099-041	25742 HAWTHORNE PL	1-1
2826-099-042	25748 HAWTHORNE PL	1-1
2826-099-043	25754 HAWTHORNE PL	1-1
2826-099-044	25758 HAWTHORNE PL	1-1
2826-099-045	25762 HAWTHORNE PL	1-1
2826-099-046	25768 HAWTHORNE PL	1-1
2826-099-049	25755 HAWTHORNE PL	1-1
2826-099-050	25747 HAWTHORNE PL	1-1
2826-099-051	25739 HAWTHORNE PL	1-1
2826-099-052	25733 HAWTHORNE PL	1-1
2826-099-056	25709 HAWTHORNE PL	1-1
2826-099-057	25703 HAWTHORNE PL	1-1
2826-099-058	25802 FORSYTHE WAY	1-1
2826-099-059	25810 FORSYTHE WAY	1-1
2826-099-060	25820 FORSYTHE WAY	1-1
2826-099-063	25838 FORSYTHE WAY	1-1
2826-099-064	25842 FORSYTHE WAY	1-1
2826-099-065	25848 FORSYTHE WAY	1-1
2826-099-066	25852 FORSYTHE WAY	1-1
2826-099-070	25843 FORSYTHE WAY	1-1
2826-099-071	25837 FORSYTHE WAY	1-1
2826-099-072	25831 FORSYTHE WAY	1-1
2826-099-073	25825 FORSYTHE WAY	1-1
2826-099-074	25821 FORSYTHE WAY	1-1
2826-099-075	25815 FORSYTHE WAY	1-1
2826-099-076	25809 FORSYTHE WAY	1-1
2826-099-077	25801 FORSYTHE WAY	1-1
2826-099-078	25853 FORSYTHE WAY	1-1
2826-099-081	25769 HAWTHORNE PL	1-1
2826-099-082	25763 HAWTHORNE PL	1-1
2826-099-083	25856 FORSYTHE WAY	1-1
2826-099-084	25727 HAWTHORNE PL	1-1
2826-099-085	25721 HAWTHORNE PL	1-1
2826-099-086	25713 HAWTHORNE PL	1-1
2826-099-087	25824 FORSYTHE WAY	1-1
2826-099-088	25832 FORSYTHE WAY	1-1
2826-100-001	25806 DE QUINCY PL	1-1
2826-100-002	25812 DE QUINCY PL	1-1
2826-100-003	25816 DE QUINCY PL	1-1
2826-100-004	25824 DE QUINCY PL	1-1
2826-100-005	25830 DE QUINCY PL	1-1
2826-100-006	25836 DE QUINCY PL	1-1
2826-100-007	25840 DE QUINCY PL	1-1
2826-100-010	25850 DE QUINCY PL	1-1
2826-100-011	25851 DE QUINCY PL	1-1
2826-100-012	25843 DE QUINCY PL	1-1
2826-100-013	25839 DE QUINCY PL	1-1
2826-100-016	26617 CAMPBELL CT	1-1
2826-100-017	26623 CAMPBELL CT	1-1
2826-100-018	26629 CAMPBELL CT	1-1
2826-100-019	26626 CAMPBELL CT	1-1
2826-100-024	25821 DE QUINCY PL	1-1
2826-100-025	25815 DE QUINCY PL	1-1

ASSESSOR'S PARCEL NUMBER	SITUS ADDRESS	ZONE
2826-100-026	25809 DE QUINCY PL	1-1
2826-100-027	25803 DE QUINCY PL	1-1
2826-100-028	26655 BEECHER LN	1-1
2826-100-035	26660 BEECHER LN	1-1
2826-100-036	26654 BEECHER LN	1-1
2826-100-037	26650 BEECHER LN	1-1
2826-100-038	26644 BEECHER LN	1-1
2826-100-039	26638 BEECHER LN	1-1
2826-100-040	26632 BEECHER LN	1-1
2826-100-041	26626 BEECHER LN	1-1
2826-100-042	26620 BEECHER LN	1-1
2826-100-043	26614 BEECHER LN	1-1
2826-100-044	26608 BEECHER LN	1-1
2826-100-046	25844 DE QUINCY PL	1-1
2826-100-047	25835 DE QUINCY PL	1-1
2826-100-048	26620 CAMPBELL CT	1-1
2826-100-049	26614 CAMPBELL CT	1-1
2826-100-050	26659 BEECHER LN	1-1
2826-100-051	26663 BEECHER LN	1-1
2826-100-052	26664 BEECHER LN	1-1
2826-101-001	26602 BEECHER LN	1-1
2826-101-002	26556 BEECHER LN	1-1
2826-101-003	26550 BEECHER LN	1-1
2826-101-004	26544 BEECHER LN	1-1
2826-101-005	26538 BEECHER LN	1-1
2826-101-006	26532 BEECHER LN	1-1
2826-101-007	26526 BEECHER LN	1-1
2826-101-008	26520 BEECHER LN	1-1
2826-101-009	26514 BEECHER LANE	1-1
2826-101-010	26508 BEECHER LN	1-1
2826-101-011	26502 BEECHER LN	1-1
2826-101-012	26483 THACKERY LN	1-1
2826-101-013	Situs Not Available	1-1
2826-101-014	26511 THACKERY LN	1-1
2826-101-015	26519 THACKERY LN	1-1
2826-101-016	26525 THACKERY LN	1-1
2826-101-017	26533 THACKERY LN	1-1
2826-101-018	26541 THACKERY LN	1-1
2826-101-019	26605 THACKERY LN	1-1
2826-101-020	26615 THACKERY LN	1-1
2826-101-021	26621 THACKERY LN	1-1
2826-101-022	26625 THACKERY LN	1-1
2826-101-023	26629 THACKERY LN	1-1
2826-101-024	26620 THACKERY LN	1-1
2826-101-025	26616 THACKERY LN	1-1
2826-101-026	25627 TRENT WAY	1-1
2826-101-027	25623 TRENT WAY	1-1
2826-101-028	25615 TRENT WAY	1-1
2826-101-029	25605 TRENT WAY	1-1
2826-101-030	25603 MELVILLE CT	1-1
2826-101-031	25607 MELVILLE CT	1-1
2826-101-032	26506 THACKERY LN	1-1
2826-101-033	Situs Not Available	1-1
2826-101-034	26520 THACKERY LN	1-1
2826-101-035	26526 THACKERY LN	1-1
2826-101-036	25620 TRENT WAY	1-1
2826-101-037	25614 TRENT WAY	1-1
2826-101-038	26637 BROOKS CIRCLE	1-1
2826-101-039	26633 BROOKS CIR	1-1
2826-101-040	26627 BROOKS CIR	1-1
2826-101-041	26621 BROOKS CIR	1-1
2826-102-001	26470 BEECHER LN	1-1
2826-102-002	26464 BEECHER LN	1-1
2826-102-003	26458 BEECHER LN	1-1
2826-102-004	26452 BEECHER LN	1-1
2826-102-005	26448 BEECHER LN	1-1
2826-102-006	26442 BEECHER LN	1-1
2826-102-007	26436 BEECHER LN	1-1
2826-102-008	26430 BEECHER LN	1-1
2826-102-009	26426 BEECHER LN	1-1

ASSESSOR'S PARCEL NUMBER	SITUS ADDRESS	ZONE
2826-102-010	26405 THACKERY LN	1-1
2826-102-011	26411 THACKERY LN	1-1
2826-102-012	26417 THACKERY LN	1-1
2826-102-013	26425 THACKERY LN	1-1
2826-102-014	26431 THACKERY LN	1-1
2826-102-015	26439 THACKERY LN	1-1
2826-102-016	26445 THACKERY LN	1-1
2826-102-017	26451 THACKERY LN	1-1
2826-102-018	26457 THACKERY LN	1-1
2826-102-019	26463 THACKERY LN	1-1
2826-102-020	26469 THACKERY LN	1-1
2826-102-021	26477 THACKERY LN	1-1
2826-102-022	26412 THACKERY LN	1-1
2826-102-023	26418 THACKERY LN	1-1
2826-102-024	26426 THACKERY LN	1-1
2826-102-025	25532 DURANT PL	1-1
2826-102-026	25526 DURANT PL	1-1
2826-102-027	25516 DURANT PL	1-1
2826-102-028	25510 DURANT PL	1-1
2826-102-029	25506 DURANT PL	1-1
2826-102-030	25502 DURANT PL	1-1
2826-102-032	25505 DURANT PL	1-1
2826-102-033	25511 DURANT PL	1-1
2826-102-034	25517 DURANT PL	1-1
2826-102-035	25521 DURANT PL	1-1
2826-102-036	25527 DURANT PL	1-1
2826-102-037	25531 DURANT PL	1-1
2826-102-038	25537 DURANT PL	1-1
2826-102-039	25543 DURANT PL	1-1
2826-102-040	25614 MELVILLE CT	1-1
2826-102-041	25610 MELVILLE CT	1-1
2826-102-042	25606 MELVILLE CT	1-1
2826-102-043	25602 MELVILLE CT	1-1
2826-102-044	26615 BROOKS CIRCLE	1-1
2826-102-045	26609 BROOKS CIR	1-1
2826-102-046	26603 BROOKS CIR	1-1
2826-102-047	26567 BROOKS CIR	1-1
2826-102-048	26561 BROOKS CIR	1-1
2826-102-049	26557 BROOKS CIR	1-1
2826-102-050	26551 BROOKS CIR	1-1
2826-102-051	26543 BROOKS CIR	1-1
2826-102-052	26537 BROOKS CIR	1-1
2826-102-058	25501 DURANT PL	1-1
2826-102-059	26529 BROOKS CIR	1-1
2826-102-060	26521 BROOKS CIR	1-1
2826-102-061	26511 BROOKS CIR	1-1
2826-103-001	26510 BROOKS CIR	1-1
2826-103-002	26516 BROOKS CIR	1-1
2826-103-003	26520 BROOKS CIR	1-1
2826-103-004	26526 BROOKS CIR	1-1
2826-103-005	26530 BROOKS CIR	1-1
2826-103-006	26536 BROOKS CIR	1-1
2826-103-007	26542 BROOKS CIR	1-1
2826-103-008	26546 BROOKS CIR	1-1
2826-103-009	26552 BROOKS CIR	1-1
2826-103-010	26558 BROOKS CIR	1-1
2826-103-011	26566 BROOKS CIR	1-1
2826-103-012	26602 BROOKS CIR	1-1
2826-103-013	26608 BROOKS CIR	1-1
2826-103-014	26614 BROOKS CIR	1-1
2826-103-015	26621 SHAKESPEARE LN	1-1
2826-103-016	26617 SHAKESPEARE LN	1-1
2826-103-017	26609 SHAKESPEARE LN	1-1
2826-103-018	26603 SHAKESPEARE LN	1-1
2826-103-019	26589 SHAKESPEARE LN	1-1
2826-103-020	26583 SHAKESPEARE LN	1-1
2826-103-021	26575 SHAKESPEARE LN	1-1
2826-103-022	26569 SHAKESPEARE LN	1-1
2826-103-023	26561 SHAKESPEARE LN	1-1
2826-103-024	26555 SHAKESPEARE LN	1-1

ASSESSOR'S PARCEL NUMBER	SITUS ADDRESS	ZONE
2826-103-025	26547 SHAKESPEARE LN	1-1
2826-103-026	26541 SHAKESPEARE LN	1-1
2826-103-027	26533 SHAKESPEARE LN	1-1
2826-103-028	26527 SHAKESPEARE LN	1-1
2826-103-029	26519 SHAKESPEARE LN	1-1
2826-103-030	26511 SHAKESPEARE LN	1-1
2826-103-031	26624 SHAKESPEARE LN	1-1
2826-103-032	26618 SHAKESPEARE LN	1-1
2826-103-033	26610 SHAKESPEARE LN	1-1
2826-103-034	26602 SHAKESPEARE LN	1-1
2826-103-035	26588 SHAKESPEARE LN	1-1
2826-103-036	26582 SHAKESPEARE LN	1-1
2826-103-037	26578 SHAKESPEARE LN	1-1
2826-103-038	26572 SHAKESPEARE LN	1-1
2826-103-039	26566 SHAKESPEARE LN	1-1
2826-104-001	26620 BROOKS CIR	1-1
2826-104-002	26626 BROOKS CIR	1-1
2826-104-003	26632 BROOKS CIR	1-1
2826-104-004	26638 BROOKS CIR	1-1
2826-104-005	26642 BROOKS CIR	1-1
2826-104-006	26648 BROOKS CIR	1-1
2826-104-007	26654 BROOKS CIR	1-1
2826-104-008	26667 SHAKESPEARE LN	1-1
2826-104-009	26659 SHAKESPEARE LN	1-1
2826-104-010	26651 SHAKESPEARE LN	1-1
2826-104-011	26645 SHAKESPEARE LN	1-1
2826-104-012	26639 SHAKESPEARE LN	1-1
2826-104-013	26633 SHAKESPEARE LN	1-1
2826-104-014	26627 SHAKESPEARE LN	1-1
2826-104-015	26824 KENDALL LN	1-1
2826-104-016	26820 KENDALL LN	1-1
2826-104-019	26802 KENDALL LN	1-1
2826-104-020	26762 KENDALL LN	1-1
2826-104-021	26756 KENDALL LN	1-1
2826-104-025	26742 KENDALL LN	1-1
2826-104-026	26736 KENDALL LN	1-1
2826-104-027	26730 KENDALL LN	1-1
2826-104-028	26722 KENDALL LN	1-1
2826-104-029	26712 KENDALL LN	1-1
2826-104-030	26706 KENDALL LN	1-1
2826-104-031	26705 SANDBURN PL	1-1
2826-104-032	26711 SANDBURN PL	1-1
2826-104-033	26719 SANDBURN PL	1-1
2826-104-034	26727 SANDBURN PL	1-1
2826-104-035	26735 SANDBURN PL	1-1
2826-104-036	26741 SANDBURN PL	1-1
2826-104-037	26745 SANDBURN PL	1-1
2826-104-044	26672 SHAKESPEARE LN	1-1
2826-104-045	26664 SHAKESPEARE LN	1-1
2826-104-046	26658 SHAKESPEARE LN	1-1
2826-104-047	26654 SHAKESPEARE LN	1-1
2826-104-048	26648 SHAKESPEARE LN	1-1
2826-104-049	26642 SHAKESPEARE LN	1-1
2826-104-050	26636 SHAKESPEARE LN	1-1
2826-104-051	26630 SHAKESPEARE LN	1-1
2826-104-053	26749 SANDBURN PL	1-1
2826-104-054	26753 SANDBURN PL	1-1
2826-104-055	26757 SANDBURN PL	1-1
2826-104-057	26816 KENDALL LN	1-1
2826-104-058	26810 KENDALL LN	1-1
2826-104-059	26750 KENDALL LN	1-1
2826-104-060	Situs Not Available	1-1
2826-104-061	Situs Not Available	1-1
2826-105-001	26803 WYATT LN	1-1
2826-105-002	26809 WYATT LN	1-1
2826-105-003	26815 WYATT LN	1-1
2826-105-004	26821 WYATT LN	1-1
2826-105-005	26827 WYATT LN	1-1
2826-105-006	26833 WYATT LN	1-1
2826-105-007	26839 WYATT LN	1-1

ASSESSOR'S PARCEL NUMBER	SITUS ADDRESS	ZONE
2826-105-008	26845 WYATT LN	1-1
2826-105-009	26851 WYATT LN	1-1
2826-105-010	26857 WYATT LN	1-1
2826-105-011	26863 WYATT LN	1-1
2826-105-012	26867 WYATT LN	1-1
2826-105-013	26871 WYATT LN	1-1
2826-105-018	25815 RALEIGH LN	1-1
2826-105-019	25811 RALEIGH LN	1-1
2826-105-020	25803 RALEIGH LN	1-1
2826-105-021	25802 RALEIGH LN	1-1
2826-105-022	25804 RALEIGH LN	1-1
2826-105-023	25808 RALEIGH LN	1-1
2826-105-024	25812 RALEIGH LN	1-1
2826-105-028	26822 WYATT LN	1-1
2826-105-029	26816 WYATT LN	1-1
2826-105-030	26808 WYATT LN	1-1
2826-105-031	26802 WYATT LN	1-1
2826-105-035	26870 WYATT LN	1-1
2826-105-036	26864 WYATT LN	1-1
2826-105-037	26858 WYATT LN	1-1
2826-105-038	26850 WYATT LN	1-1
2826-105-039	25816 RALEIGH LN	1-1
2826-105-040	26838 WYATT LN	1-1
2826-105-041	26830 WYATT LN	1-1
2826-106-008	26729 WYATT LN	1-1
2826-106-009	26735 WYATT LN	1-1
2826-106-014	26755 WYATT LN	1-1
2826-106-015	26759 WYATT LN	1-1
2826-106-016	26767 WYATT LN	1-1
2826-106-017	26773 WYATT LN	1-1
2826-106-018	26779 WYATT LN	1-1
2826-106-021	26790 WYATT LN	1-1
2826-106-022	26784 WYATT LN	1-1
2826-106-023	26778 WYATT LN	1-1
2826-106-030	26746 WYATT LN	1-1
2826-106-039	26704 WYATT LN	1-1
2826-106-053	25736 WALLACE PL	1-1
2826-106-054	25742 WALLACE PL	1-1
2826-106-057	25750 WALLACE PL	1-1
2826-106-058	25751 WALLACE PL	1-1
2826-106-059	25745 WALLACE PL	1-1
2826-106-068	26741 WYATT LN	1-1
2826-106-069	26749 WYATT LN	1-1
2826-106-070	26785 WYATT LN	1-1
2826-106-071	26772 WYATT LN	1-1
2826-106-072	26766 WYATT LN	1-1
2826-106-073	26736 WYATT LN	1-1
2826-106-074	26726 WYATT LN	1-1
2826-106-075	26716 WYATT LN	1-1
2826-106-076	26710 WYATT LN	1-1
2826-106-077	25704 WALLACE PL	1-1
2826-106-078	25710 WALLACE PL	1-1
2826-106-079	25714 WALLACE PL	1-1
2826-106-080	25720 WALLACE PL	1-1
2826-106-081	25726 WALLACE PL	1-1
2826-106-084	26760 WYATT LN	1-1
2826-106-085	26754 WYATT LN	1-1
2826-106-086	25730 WALLACE PL	1-1
2826-106-088	26750 BROOKS CIR	1-1
2826-106-089	26744 BROOKS CIR	1-1
2826-106-090	26738 BROOKS CIR	1-1
2826-106-091	26730 BROOKS CIR	1-1
2826-106-092	26709 WYATT LN	1-1
2826-106-093	26717 WYATT LN	1-1
2826-106-094	26723 WYATT LN	1-1
2826-106-096	25741 WALLACE PL	1-1
2826-106-097	25733 WALLACE PL	1-1
2826-106-098	25725 WALLACE PL	1-1
2826-106-099	25713 WALLACE PL	1-1
2826-106-100	25707 WALLACE PL	1-1

ASSESSOR'S PARCEL NUMBER	SITUS ADDRESS	ZONE
2826-106-101	26815 KENDALL LN	1-1
2826-106-102	26819 KENDALL LN	1-1
2826-106-103	26825 KENDALL LN	1-1
2826-106-105	25748 WALLACE PL	1-1
2826-106-106	25746 WALLACE PL	1-1
2826-107-011	25548 SCHUBERT CIR A	1-1
2826-107-012	25548 SCHUBERT CIR B	1-1
2826-107-013	25548 SCHUBERT CIR UNIT C	1-1
2826-107-014	25548 SCHUBERT CIR D	1-1
2826-107-015	25548 SCHUBERT CIR E	1-1
2826-107-016	25554 SCHUBERT CIR	1-1
2826-107-017	25554 SCHUBERT CIR	1-1
2826-107-018	25554 SCHUBERT CIR C	1-1
2826-107-019	25554 SCHUBERT CIR UNIT D	1-1
2826-107-020	25765 PERLMAN PL NO A	1-1
2826-107-021	25765 PERLMAN PL NO B	1-1
2826-107-022	25765 PERLMAN PL NO C	1-1
2826-107-023	25765 PERLMAN PL NO D	1-1
2826-107-024	25765 PERLMAN PL NO E	1-1
2826-107-025	25759 PERLMAN PL NO A	1-1
2826-107-026	25759 PERLMAN PL B	1-1
2826-107-027	25759 PERLMAN PL NO C	1-1
2826-107-028	25759 PERLMAN PL NO D	1-1
2826-107-029	25759 PERLMAN PL NO E	1-1
2826-107-030	25755 PERLMAN PL NO A	1-1
2826-107-031	25755 PERLMAN PL NO B	1-1
2826-107-032	25755 PERLMAN PL NO C	1-1
2826-107-033	25755 PERLMAN PL NO D	1-1
2826-107-034	25755 PERLMAN PL NO E	1-1
2826-107-035	25755 PERLMAN PL NO F	1-1
2826-107-036	25749 PERLMAN PL NO A	1-1
2826-107-037	25749 PERLMAN PL NO B	1-1
2826-107-038	25749 PERLMAN PL NO C	1-1
2826-107-039	25749 PERLMAN PL NO D	1-1
2826-107-040	25749 PERLMAN PL NO E	1-1
2826-107-041	25749 PERLMAN PL # F	1-1
2826-107-042	25745 PERLMAN PL NO A	1-1
2826-107-043	25745 PERLMAN PL NO B	1-1
2826-107-044	25745 PERLMAN PL NO C	1-1
2826-107-045	25745 PERLMAN PL NO D	1-1
2826-107-046	25745 PERLMAN PL NO E	1-1
2826-107-047	25745 PERLMAN PL NO F	1-1
2826-107-048	25741 PERLMAN PL NO A	1-1
2826-107-049	25741 PERLMAN PL NO B	1-1
2826-107-050	25741 PERLMAN PL NO C	1-1
2826-107-051	25741 PERLMAN PL NO D	1-1
2826-107-052	25741 PERLMAN PL NO E	1-1
2826-107-053	25741 PERLMAN PL NO F	1-1
2826-107-054	25737 PERLMAN PL NO A	1-1
2826-107-055	25737 PERLMAN PL NO B	1-1
2826-107-056	25737 PERLMAN PL NO C	1-1
2826-107-057	25737 PERLMAN PL NO D	1-1
2826-107-058	25737 PERLMAN PL NO E	1-1
2826-107-059	25737 PERLMAN PL NO F	1-1
2826-107-060	25737 PERLMAN PL NO G	1-1
2826-107-061	25735 PERLMAN PL NO A	1-1
2826-107-062	25735 PERLMAN PL NO B	1-1
2826-107-063	25735 PERLMAN PL NO C	1-1
2826-107-064	25735 PERLMAN PL NO D	1-1
2826-107-065	25735 PERLMAN PL NO E	1-1
2826-107-066	25735 PERLMAN PL NO F	1-1
2826-107-067	25735 PERLMAN PL NO G	1-1
2826-107-068	25735 PERLMAN PL NO H	1-1
2826-107-069	25736 PERLMAN PL NO A	1-1
2826-107-070	25736 PERLMAN PL NO B	1-1
2826-107-071	25736 PERLMAN PL NO C	1-1
2826-107-072	25736 PERLMAN PL NO D	1-1
2826-107-073	25736 PERLMAN PL NO E	1-1
2826-107-074	25736 PERLMAN PL NO F	1-1
2826-107-075	25736 PERLMAN PL NO G	1-1

ASSESSOR'S PARCEL NUMBER	SITUS ADDRESS	ZONE
2826-107-076	25742 PERLMAN PL NO A	1-1
2826-107-077	25742 PERLMAN PL NO B	1-1
2826-107-078	25742 PERLMAN PL NO C	1-1
2826-107-079	25742 PERLMAN PL NO D	1-1
2826-107-080	25742 PERLMAN PL NO E	1-1
2826-107-081	25742 PERLMAN PL NO F	1-1
2826-107-082	25742 PERLMAN PL NO G	1-1
2826-107-083	25748 PERLMAN PL NO A	1-1
2826-107-084	25748 PERLMAN PL NO B	1-1
2826-107-085	25748 PERLMAN PL NO C	1-1
2826-107-086	25748 PERLMAN PL NO D	1-1
2826-107-087	25748 PERLMAN PL NO E	1-1
2826-107-088	25748 PERLMAN PL NO F	1-1
2826-107-089	25754 PERLMAN PL NO A	1-1
2826-107-090	25754 PERLMAN PL NO B	1-1
2826-107-091	25754 PERLMAN PL NO C	1-1
2826-107-092	25754 PERLMAN PL NO D	1-1
2826-107-093	25754 PERLMAN PL NO E	1-1
2826-107-094	25754 PERLMAN PL NO F	1-1
2826-107-095	25760 PERLMAN PL NO A	1-1
2826-107-097	25760 PERLMAN PL NO C	1-1
2826-107-099	25760 PERLMAN PL NO E	1-1
2826-107-100	25710 WAGNER WAY NO A	1-1
2826-107-101	25710 WAGNER WAY NO B	1-1
2826-107-102	25710 WAGNER WAY NO C	1-1
2826-107-103	25710 WAGNER WAY NO D	1-1
2826-107-104	25715 WAGNER WAY NO A	1-1
2826-107-105	25715 WAGNER WAY NO B	1-1
2826-107-106	25715 WAGNER WAY NO C	1-1
2826-107-107	25715 WAGNER WAY NO D	1-1
2826-107-108	25715 WAGNER WAY NO E	1-1
2826-107-109	25715 WAGNER WAY UNIT F	1-1
2826-107-110	25725 WAGNER WAY NO A	1-1
2826-107-111	25725 WAGNER WAY NO B	1-1
2826-107-112	25725 WAGNER WAY NO C	1-1
2826-107-113	25725 WAGNER WAY NO D	1-1
2826-107-114	25725 WAGNER WAY NO E	1-1
2826-107-115	25725 WAGNER WAY NO F	1-1
2826-107-116	25760 PERLMAN PL NO B	1-1
2826-107-117	25760 PERLMAN PL NO D	1-1
2826-108-001	25781 PERLMAN PL NO A	1-1
2826-108-002	25781 PERLMAN PL NO B	1-1
2826-108-003	25781 PERLMAN PL NO C	1-1
2826-108-004	25781 PERLMAN PL NO D	1-1
2826-108-005	25785 PERLMAN PL NO A	1-1
2826-108-006	25785 PERLMAN PL NO B	1-1
2826-108-007	25785 PERLMAN PL NO C	1-1
2826-108-008	25785 PERLMAN PL NO D	1-1
2826-108-009	25777 PERLMAN PL NO A	1-1
2826-108-010	25777 PERLMAN PL NO B	1-1
2826-108-011	25777 PERLMAN PL NO C	1-1
2826-108-012	25777 PERLMAN PL NO D	1-1
2826-108-013	25777 PERLMAN PL NO E	1-1
2826-108-014	25777 PERLMAN PL NO F	1-1
2826-108-015	25777 PERLMAN PL NO G	1-1
2826-108-016	25777 PERLMAN PL NO H	1-1
2826-108-017	25773 PERLMAN PL NO A	1-1
2826-108-018	25773 PERLMAN PL NO B	1-1
2826-108-019	25773 PERLMAN PL NO C	1-1
2826-108-020	25773 PERLMAN PL NO D	1-1
2826-108-021	25773 PERLMAN PL NO E	1-1
2826-108-022	25773 PERLMAN PL NO F	1-1
2826-108-023	25773 PERLMAN PL # G	1-1
2826-108-024	25769 PERLMAN PL NO A	1-1
2826-108-025	25769 PERLMAN PL NO B	1-1
2826-108-026	25769 PERLMAN PL NO C	1-1
2826-108-027	25769 PERLMAN PL NO D	1-1
2826-108-028	25769 PERLMAN PL NO E	1-1
2826-108-029	25768 PERLMAN PL NO A	1-1
2826-108-031	25768 PERLMAN PL NO C	1-1

ASSESSOR'S PARCEL NUMBER	SITUS ADDRESS	ZONE
2826-108-033	25768 PERLMAN PL NO E	1-1
2826-108-034	25740 ARMSTRONG CIR NO A	1-1
2826-108-035	25740 ARMSTRONG CIR NO B	1-1
2826-108-036	25740 ARMSTRONG CIR NO C	1-1
2826-108-037	25740 ARMSTRONG CIR NO D	1-1
2826-108-038	25725 ARMSTRONG CIR NO A	1-1
2826-108-039	25725 ARMSTRONG CIR NO B	1-1
2826-108-040	25725 ARMSTRONG CIR NO C	1-1
2826-108-041	25725 ARMSTRONG CIR NO D	1-1
2826-108-042	25730 ARMSTRONG CIR NO A	1-1
2826-108-043	25730 ARMSTRONG CIR NO B	1-1
2826-108-044	25730 ARMSTRONG CIR NO C	1-1
2826-108-045	25730 ARMSTRONG CIR NO D	1-1
2826-108-046	25730 ARMSTRONG CIR NO E	1-1
2826-108-047	25730 ARMSTRONG CIR NO F	1-1
2826-108-048	25720 ARMSTRONG CIR NO A	1-1
2826-108-049	25720 ARMSTRONG CIR NO B	1-1
2826-108-050	25720 ARMSTRONG CIR NO C	1-1
2826-108-051	25720 ARMSTRONG CIR NO F	1-1
2826-108-052	25710 ARMSTRONG CIR NO A	1-1
2826-108-053	25710 ARMSTRONG CIR NO B	1-1
2826-108-054	25710 ARMSTRONG CIR NO C	1-1
2826-108-055	25710 ARMSTRONG CIR NO D	1-1
2826-108-056	25710 ARMSTRONG CIR NO E	1-1
2826-108-057	25710 ARMSTRONG CIR NO F	1-1
2826-108-058	25705 ARMSTRONG CIR NO A	1-1
2826-108-059	25705 ARMSTRONG CIR NO B	1-1
2826-108-060	25705 ARMSTRONG CIR NO C	1-1
2826-108-061	25705 ARMSTRONG CIR NO D	1-1
2826-108-062	25705 ARMSTRONG CIR NO E	1-1
2826-108-063	25720 ARMSTRONG CIR NO E	1-1
2826-108-064	25720 ARMSTRONG CIR NO D	1-1
2826-108-065	25768 PERLMAN PL NO B	1-1
2826-108-066	25768 PERLMAN PL NO D	1-1
2826-109-001	26046 POTTER PL	1-1
2826-109-002	26052 POTTER PL	1-1
2826-109-003	26058 POTTER PL	1-1
2826-109-004	26064 POTTER PL	1-1
2826-109-005	26070 POTTER PL	1-1
2826-109-006	26301 PEACOCK PL	1-1
2826-109-007	26305 PEACOCK PL	1-1
2826-109-008	26309 PEACOCK PL	1-1
2826-109-009	26315 PEACOCK PL	1-1
2826-109-010	26319 PEACOCK PL	1-1
2826-109-011	26325 PEACOCK PL	1-1
2826-109-012	26331 PEACOCK PL	1-1
2826-109-013	26335 PEACOCK PL	1-1
2826-109-014	26341 PEACOCK PL	1-1
2826-109-015	26345 PEACOCK PL	1-1
2826-109-016	26351 PEACOCK PL	1-1
2826-109-017	26357 PEACOCK PL	1-1
2826-109-018	26358 PEACOCK PL	1-1
2826-109-019	26352 PEACOCK PL	1-1
2826-109-020	26346 PEACOCK PL	1-1
2826-109-021	26340 PEACOCK PL	1-1
2826-109-022	26336 PEACOCK PL	1-1
2826-109-023	26332 PEACOCK PL	1-1
2826-109-024	26326 PEACOCK PL	1-1
2826-109-025	26320 PEACOCK PL	1-1
2826-109-026	26316 PEACOCK PL	1-1
2826-109-027	26310 PEACOCK PL	1-1
2826-109-028	26302 PEACOCK PL	1-1
2826-109-029	26303 MITCHELL PLACE	1-1
2826-109-030	26311 MITCHELL PL	1-1
2826-109-031	26317 MITCHELL PL	1-1
2826-109-032	26323 MITCHELL PLACE	1-1
2826-109-033	26327 MITCHELL PL	1-1
2826-109-034	26333 MITCHELL PL	1-1
2826-109-035	26337 MITCHELL PLACE	1-1
2826-109-036	26343 MITCHELL PL	1-1

ASSESSOR'S PARCEL NUMBER	SITUS ADDRESS	ZONE
2826-109-037	26347 MITCHELL PLACE	1-1
2826-109-038	26353 MITCHELL PLACE	1-1
2826-109-039	26359 MITCHELL PLACE	1-1
2826-110-007	26020 POTTER PL	1-1
2826-110-008	26026 POTTER PL	1-1
2826-110-009	26034 POTTER PL	1-1
2826-110-010	26040 POTTER PL	1-1
2826-110-011	26360 MITCHELL PL	1-1
2826-110-012	26354 MITCHELL PL	1-1
2826-110-013	26350 MITCHELL PL	1-1
2826-110-014	26344 MITCHELL PL	1-1
2826-110-015	26338 MITCHELL PL	1-1
2826-110-016	26334 MITCHELL PL	1-1
2826-110-017	26328 MITCHELL PL	1-1
2826-110-018	26324 MITCHELL PL	1-1
2826-110-019	26318 MITCHELL PLACE	1-1
2826-110-020	26312 MITCHELL PL	1-1
2826-110-021	26308 MITCHELL PL	1-1
2826-110-022	26302 MITCHELL PL	1-1
2826-110-023	26429 KIPLING PL	1-1
2826-110-024	26435 KIPLING PL	1-1
2826-110-025	26439 KIPLING PL	1-1
2826-110-026	26445 KIPLING PL	1-1
2826-110-027	26451 KIPLING PL	1-1
2826-110-028	26455 KIPLING PL	1-1
2826-110-029	26461 KIPLING PL	1-1
2826-110-030	26467 KIPLING PL	1-1
2826-110-031	26473 KIPLING PL	1-1
2826-110-032	26477 KIPLING PL	1-1
2826-110-033	26483 KIPLING PL	1-1
2826-110-034	26487 KIPLING PL	1-1
2826-110-038	26002 POTTER PL	1-1
2826-110-039	26008 POTTER PL	1-1
2826-110-040	26014 POTTER PL	1-1
2826-111-001	26484 KIPLING PL	1-1
2826-111-002	26478 KIPLING PL	1-1
2826-111-003	26474 KIPLING PL	1-1
2826-111-004	26468 KIPLING PL	1-1
2826-111-005	26462 KIPLING PL	1-1
2826-111-006	26458 KIPLING PL	1-1
2826-111-007	26452 KIPLING PL	1-1
2826-111-008	26448 KIPLING PL	1-1
2826-111-009	26442 KIPLING PL	1-1
2826-111-016	26422 KIPLING PL	1-1
2826-111-017	26416 KIPLING PL	1-1
2826-111-018	26412 KIPLING PL	1-1
2826-111-019	26408 KIPLING PLACE	1-1
2826-111-020	26402 KIPLING PL	1-1
2826-111-021	25952 VOLTAIRE PL	1-1
2826-111-022	26403 OCASEY PL	1-1
2826-111-023	26407 OCASEY PL	1-1
2826-111-024	26413 OCASEY PL	1-1
2826-111-025	26419 OCASEY PL	1-1
2826-111-026	26425 OCASEY PL	1-1
2826-111-027	26429 OCASEY PL	1-1
2826-111-028	26435 OCASEY PL	1-1
2826-111-033	26451 OCASEY PL	1-1
2826-111-034	26455 OCASEY PL	1-1
2826-111-035	26461 OCASEY PL	1-1
2826-111-036	25969 BURKE PL	1-1
2826-111-037	25965 BURKE PL	1-1
2826-111-039	26438 KIPLING PL	1-1
2826-111-040	26432 KIPLING PL	1-1
2826-111-041	26428 KIPLING PL	1-1
2826-111-042	26439 OCASEY PL	1-1
2826-111-043	26445 OCASEY PL	1-1
2826-112-001	25904 VOLTAIRE PL	1-1
2826-112-002	25910 VOLTAIRE PL	1-1
2826-112-003	25916 VOLTAIRE PL	1-1
2826-112-004	25920 VOLTAIRE PL	1-1

ASSESSOR'S PARCEL NUMBER	SITUS ADDRESS	ZONE
2826-112-005	25948 VOLTAIRE PL	1-1
2826-112-006	25961 BURKE PL	1-1
2826-112-011	25945 BURKE PL	1-1
2826-112-012	25939 BURKE PL	1-1
2826-112-013	25935 BURKE PL	1-1
2826-112-014	25929 BURKE PL	1-1
2826-112-015	25923 BURKE PL	1-1
2826-112-016	25917 BURKE PL	1-1
2826-112-017	25909 BURKE PL	1-1
2826-112-018	25903 BURKE PL	1-1
2826-112-019	25904 BURKE PL	1-1
2826-112-020	25910 BURKE PL	1-1
2826-112-021	25916 BURKE PL	1-1
2826-112-022	25922 BURKE PL	1-1
2826-112-023	25926 BURKE PL	1-1
2826-112-024	25934 BURKE PL	1-1
2826-112-025	25940 BURKE PL	1-1
2826-112-026	25946 BURKE PL	1-1
2826-112-027	25952 BURKE PL	1-1
2826-112-028	25956 BURKE PL	1-1
2826-112-029	25960 BURKE PL	1-1
2826-112-030	25951 POPE PL	1-1
2826-112-031	25947 POPE PLACE	1-1
2826-112-032	25943 POPE PL	1-1
2826-112-033	25937 POPE PL	1-1
2826-112-034	25933 POPE PL	1-1
2826-112-035	25927 POPE PLACE	1-1
2826-112-036	25921 POPE PL	1-1
2826-112-037	25915 POPE PLACE	1-1
2826-112-038	25911 POPE PL	1-1
2826-112-039	25905 POPE PL	1-1
2826-112-040	25901 POPE PL	1-1
2826-112-041	25902 POPE PLACE	1-1
2826-112-042	25908 POPE PL	1-1
2826-112-043	25912 POPE PLACE	1-1
2826-112-044	25918 POPE PL	1-1
2826-112-045	25922 POPE PLACE	1-1
2826-112-046	25928 POPE PLACE	1-1
2826-112-047	25932 POPE PLACE	1-1
2826-112-048	25938 POPE PLACE	1-1
2826-112-049	25944 POPE PL	1-1
2826-112-050	25950 POPE PLACE	1-1
2826-112-051	25947 VOLTAIRE PL	1-1
2826-112-052	25943 VOLTAIRE PL	1-1
2826-112-053	25937 VOLTAIRE PL	1-1
2826-112-054	25931 VOLTAIRE PL	1-1
2826-112-055	25927 VOLTAIRE PL	1-1
2826-112-056	25921 VOLTAIRE PL	1-1
2826-112-057	25915 VOLTAIRE PL	1-1
2826-112-058	25909 VOLTAIRE PL	1-1
2826-112-059	25903 VOLTAIRE PL	1-1
2826-112-063	25955 BURKE PL	1-1
2826-112-064	25951 BURKE PL	1-1
2826-113-001	26004 TENNYSON LN	1-1
2826-113-002	26010 TENNYSON LN	1-1
2826-113-003	26018 TENNYSON LN	1-1
2826-113-004	26024 TENNYSON LN	1-1
2826-113-005	26030 TENNYSON LN	1-1
2826-113-006	26036 TENNYSON LN	1-1
2826-113-007	26042 TENNYSON LN	1-1
2826-113-008	26048 TENNYSON LN	1-1
2826-113-009	26054 TENNYSON LN	1-1
2826-113-010	26060 TENNYSON LN	1-1
2826-113-011	26072 TENNYSON LN	1-1
2826-113-012	26084 TENNYSON LN	1-1
2826-113-013	26069 TENNYSON LN	1-1
2826-113-014	26063 TENNYSON LN	1-1
2826-113-015	26057 TENNYSON LN	1-1
2826-113-019	26041 TENNYSON LN	1-1
2826-113-020	26037 TENNYSON LN	1-1

ASSESSOR'S PARCEL NUMBER	SITUS ADDRESS	ZONE
2826-113-021	26031 TENNYSON LN	1-1
2826-113-022	26025 TENNYSON LN	1-1
2826-113-023	26019 TENNYSON LN	1-1
2826-113-027	26053 TENNYSON LN	1-1
2826-113-032	26049 TENNYSON LN	1-1
2826-113-033	26045 TENNYSON LN	1-1
2826-114-011	25924 TENNYSON LANE	1-1
2826-114-012	25928 TENNYSON LN	1-1
2826-114-013	25934 TENNYSON LN	1-1
2826-114-014	25938 TENNYSON LN	1-1
2826-114-015	25942 TENNYSON LN	1-1
2826-114-016	25948 TENNYSON LN	1-1
2826-114-017	25952 TENNYSON LN	1-1
2826-114-018	25958 TENNYSON LN	1-1
2826-114-019	25964 TENNYSON LANE	1-1
2826-114-020	26011 TENNYSON LN	1-1
2826-114-021	26003 TENNYSON LN	1-1
2826-114-022	25973 TENNYSON LN	1-1
2826-114-023	25967 TENNYSON LN	1-1
2826-114-024	25963 TENNYSON LN	1-1
2826-114-025	25959 TENNYSON LN	1-1
2826-114-026	25955 TENNYSON LN	1-1
2826-114-027	25951 TENNYSON LN	1-1
2826-114-028	25947 TENNYSON LN	1-1
2826-114-029	25941 TENNYSON LN	1-1
2826-114-030	25935 TENNYSON LN	1-1
2826-114-031	26815 MARLOWE CT	1-1
2826-114-032	26823 MARLOWE COURT	1-1
2826-114-033	26829 MARLOWE COURT	1-1
2826-114-034	26835 MARLOWE COURT	1-1
2826-114-035	26840 MARLOWE CT	1-1
2826-114-036	26832 MARLOWE COURT	1-1
2826-114-037	26826 MARLOWE CT	1-1
2826-114-038	26822 MARLOWE CT	1-1
2826-114-039	26816 MARLOWE CT	1-1
2826-114-040	26812 MARLOWE CT	1-1
2826-114-041	25925 TENNYSON LN	1-1
2826-114-042	25919 TENNYSON LN	1-1
2826-114-043	26805 ALCOTT CT	1-1
2826-114-044	26815 ALCOTT CT	1-1
2826-114-045	26821 ALCOTT CT	1-1
2826-114-046	26829 ALCOTT CT	1-1
2826-114-047	26837 ALCOTT CT	1-1
2826-114-048	26845 ALCOTT CT	1-1
2826-114-049	26853 ALCOTT CT	1-1
2826-114-050	26861 ALCOTT CT	1-1
2826-114-052	25862 TENNYSON LN	1-1
2826-114-053	25902 TENNYSON LN	1-1
2826-114-054	25910 TENNYSON LN	1-1
2826-114-055	25914 TENNYSON LN	1-1
2826-114-056	25918 TENNYSON LN	1-1
2826-115-001	25836 TENNYSON LN	1-1
2826-115-008	26869 ALCOTT CT	1-1
2826-115-009	26858 ALCOTT CT	1-1
2826-115-010	26852 ALCOTT CT	1-1
2826-115-011	26846 ALCOTT CT	1-1
2826-115-012	26840 ALCOTT CT	1-1
2826-115-013	26832 ALCOTT CT	1-1
2826-115-014	26826 ALCOTT CT	1-1
2826-115-015	26818 ALCOTT CT	1-1
2826-115-016	26810 ALCOTT CT	1-1
2826-115-017	26802 ALCOTT CT	1-1
2826-115-018	26823 CHAUCER PL	1-1
2826-115-019	26831 CHAUCER PL	1-1
2826-115-020	26839 CHAUCER PL	1-1
2826-115-021	26847 CHAUCER PL	1-1
2826-115-022	26853 CHAUCER PL	1-1
2826-115-023	26861 CHAUCER PLACE	1-1
2826-115-024	26869 CHAUCER PL	1-1
2826-115-025	26877 CHAUCER PL	1-1

ASSESSOR'S PARCEL NUMBER	SITUS ADDRESS	ZONE
2826-115-026	26885 CHAUCER PL	1-1
2826-115-027	26891 CHAUCER PL	1-1
2826-115-028	26897 CHAUCER PLACE	1-1
2826-115-029	25849 FLEMMING PL	1-1
2826-115-030	25845 FLEMMING PL	1-1
2826-115-031	25837 FLEMMING PL	1-1
2826-115-032	26822 GREY PL	1-1
2826-115-033	26816 GREY PL	1-1
2826-115-034	26808 GREY PL	1-1
2826-115-039	25808 TENNYSON LN	1-1
2826-115-040	25816 TENNYSON LANE	1-1
2826-115-041	25820 TENNYSON LN	1-1
2826-115-042	26822 CHAUCER PL	1-1
2826-115-043	26830 CHAUCER PL	1-1
2826-115-044	26838 CHAUCER PLACE	1-1
2826-115-045	26846 CHAUCER PL	1-1
2826-115-046	26852 CHAUCER PL	1-1
2826-115-047	26860 CHAUCER PL	1-1
2826-115-048	26866 CHAUCER PLACE	1-1
2826-115-049	26874 CHAUCER PL	1-1
2826-115-050	25842 FLEMMING PL	1-1
2826-115-051	25832 FLEMMING PL	1-1
2826-115-052	26827 GREY PL	1-1
2826-115-053	26819 GREY PL	1-1
2826-115-054	26815 GREY PL	1-1
2826-115-056	25842 TENNYSON LN	1-1
2826-115-057	25850 TENNYSON LN	1-1
2826-115-058	25826 TENNYSON LANE	1-1
2826-115-059	26800 GREY PL	1-1
2826-115-060	25802 TENNYSON LN	1-1
2826-116-001	25829 FLEMMING PL	1-1
2826-116-002	25823 FLEMMING PL	1-1
2826-116-003	25817 FLEMMING PL	1-1
2826-116-004	25809 FLEMMING PL	1-1
2826-116-005	25803 FLEMMING PL	1-1
2826-116-006	26890 GREY PL	1-1
2826-116-007	26886 GREY PL	1-1
2826-116-008	26882 GREY PL	1-1
2826-116-009	26876 GREY PL	1-1
2826-116-010	26868 GREY PL	1-1
2826-116-011	26858 GREY PL	1-1
2826-116-012	26852 GREY PL	1-1
2826-116-013	26846 GREY PL	1-1
2826-116-014	26838 GREY PL	1-1
2826-116-015	26830 GREY PL	1-1
2826-116-016	25820 FLEMMING PL	1-1
2826-116-017	25808 FLEMMING PL	1-1
2826-116-018	26865 GREY PL	1-1
2826-116-019	26857 GREY PL	1-1
2826-116-020	26849 GREY PL	1-1
2826-116-021	26843 GREY PL	1-1
2826-116-022	26835 GREY PL	1-1
2826-157-001	25335 DOVE LN	1-1
2826-157-002	25327 DOVE LN	1-1
2826-157-003	25319 DOVE LN	1-1
2826-157-004	25311 DOVE LN	1-1
2826-157-005	25307 DOVE LN	1-1
2826-157-006	25303 DOVE LN	1-1
2826-157-007	25328 DOVE LN	1-1
2826-157-008	25336 DOVE LN	1-1
2826-157-009	25634 CHASE ST	1-1
2826-157-010	25628 CHASE ST	1-1
2826-157-011	25622 CHASE ST	1-1
2826-157-012	25614 CHASE ST	1-1
2826-157-013	25608 CHASE ST	1-1
2826-157-014	25602 CHASE ST	1-1
2826-157-015	25550 CHASE ST	1-1
2826-157-016	25544 CHASE ST	1-1
2826-157-017	25538 CHASE ST	1-1
2826-157-018	25532 CHASE ST	1-1

ASSESSOR'S PARCEL NUMBER	SITUS ADDRESS	ZONE
2826-157-019	25526 CHASE ST	1-1
2826-157-020	25520 CHASE ST	1-1
2826-157-021	25512 CHASE ST	1-1
2826-157-022	25539 CHASE ST	1-1
2826-157-023	25547 CHASE ST	1-1
2826-157-024	25423 AKINS CT	1-1
2826-157-025	25417 AKINS CT	1-1
2826-157-026	25605 CHASE ST	1-1
2826-157-027	25613 CHASE ST	1-1
2826-157-028	25621 CHASE ST	1-1
2826-157-029	25418 WINSLOW CT	1-1
2826-157-030	25423 WINSLOW CT	1-1
2826-157-031	25415 WINSLOW CT	1-1
2826-157-032	25409 WINSLOW CT	1-1
2826-158-001	25307 CHASE ST	1-1
2826-158-002	25315 CHASE ST	1-1
2826-158-003	25323 CHASE ST	1-1
2826-158-004	25346 CHASE ST	1-1
2826-158-005	25338 CHASE ST	1-1
2826-158-006	25330 CHASE ST	1-1
2826-158-007	25322 CHASE ST	1-1
2826-158-008	25316 CHASE ST	1-1
2826-158-009	25310 CHASE ST	1-1
2826-158-010	25304 CHASE ST	1-1
2826-158-011	25258 HUSTON ST	1-1
2826-158-012	25252 HUSTON ST	1-1
2826-158-013	25246 HUSTON ST	1-1
2826-158-014	25240 HUSTON ST	1-1
2826-158-015	25234 HUSTON ST	1-1
2826-158-016	25228 HUSTON ST	1-1
2826-158-017	25220 HUSTON ST	1-1
2826-158-018	25214 HUSTON ST	1-1
2826-158-019	25206 HUSTON ST	1-1
2826-158-020	25198 HUSTON ST	1-1
2826-158-021	25192 HUSTON ST	1-1
2826-158-022	25186 HUSTON ST	1-1
2826-158-023	25180 HUSTON ST	1-1
2826-158-024	25176 HUSTON ST	1-1
2826-158-025	25172 HUSTON ST	1-1
2826-158-026	25619 WALKER PL	1-1
2826-158-027	25615 WALKER PL	1-1
2826-158-028	25611 WALKER PL	1-1
2826-158-029	25605 WALKER PL	1-1
2826-158-030	25219 HUSTON ST	1-1
2826-158-031	25225 HUSTON ST	1-1
2826-158-032	25233 HUSTON ST	1-1
2826-158-033	25612 HENLEY WAY	1-1
2826-158-034	25618 HENLEY WAY	1-1
2826-158-035	25624 HENLEY WAY	1-1
2826-158-036	25621 HENLEY WAY	1-1
2826-158-037	25617 HENLEY WAY	1-1
2826-158-038	25261 HUSTON ST	1-1
2826-158-039	25269 HUSTON ST	1-1
2826-158-040	25281 HUSTON ST	1-1
2826-159-001	25168 HUSTON ST	1-1
2826-159-002	25164 HUSTON ST	1-1
2826-159-003	25160 HUSTON ST	1-1
2826-159-004	25156 HUSTON ST	1-1
2826-159-005	25150 HUSTON ST	1-1
2826-159-006	25146 HUSTON ST	1-1
2826-159-007	25140 HUSTON ST	1-1
2826-159-008	25136 HUSTON ST	1-1
2826-159-009	25130 HUSTON ST	1-1
2826-159-010	25126 HUSTON ST	1-1
2826-159-011	25122 HUSTON ST	1-1
2826-159-012	25004 LEE CT	1-1
2826-159-013	25005 LEE CT	1-1
2826-159-014	25009 LEE CT	1-1
2826-159-015	25110 HUSTON ST	1-1
2826-159-016	25014 OLIVER WAY	1-1

ASSESSOR'S PARCEL NUMBER	SITUS ADDRESS	ZONE
2826-159-017	25006 OLIVER WAY	1-1
2826-159-018	25002 OLIVER WAY	1-1
2826-159-019	25003 OLIVER WAY	1-1
2826-159-020	25011 OLIVER WAY	1-1
2826-159-021	25017 OLIVER WAY	1-1
2826-159-022	25023 OLIVER WAY	1-1
2826-159-023	25029 OLIVER WAY	1-1
2826-159-024	25037 OLIVER WAY	1-1
2826-159-025	25045 OLIVER WAY	1-1
2826-159-026	25051 OLIVER WAY	1-1
2826-159-027	25055 OLIVER WAY	1-1
2826-159-028	25061 OLIVER WAY	1-1
2826-159-029	25069 OLIVER WAY	1-1
2826-159-030	25667 GALE DR	1-1
2826-159-031	25661 GALE DR	1-1
2826-159-032	25655 GALE DR	1-1
2826-159-033	25649 GALE DR	1-1
2826-159-034	25645 GALE DR	1-1
2826-159-035	25639 GALE DR	1-1
2826-159-036	25633 GALE DR	1-1
2826-159-037	25627 GALE DR	1-1
2826-159-038	25621 GALE DR	1-1
2826-159-039	25617 GALE DR	1-1
2826-159-040	25613 GALE DR	1-1
2826-159-041	25609 GALE DR	1-1
2826-159-042	25603 GALE DR	1-1
2826-159-043	25602 GALE DR	1-1
2826-159-044	25606 GALE DR	1-1
2826-159-045	25612 GALE DR	1-1
2826-159-046	25636 GALE DR	1-1
2826-159-047	25640 GALE DR	1-1
2826-159-048	25646 GALE DR	1-1
2826-159-049	25652 GALE DR	1-1
2826-159-050	25656 GALE DR	1-1
2826-159-051	25054 OLIVER WAY	1-1
2826-159-052	25048 OLIVER WAY	1-1
2826-159-053	25044 OLIVER WAY	1-1
2826-159-054	25038 OLIVER WAY	1-1
2826-159-055	25103 HUSTON ST	1-1
2826-159-056	25109 HUSTON ST	1-1
2826-159-057	25119 HUSTON ST	1-1
2826-159-058	25127 HUSTON ST	1-1
2826-159-059	25135 HUSTON ST	1-1
2826-159-060	25139 HUSTON ST	1-1
2826-159-061	25143 HUSTON ST	1-1
2826-159-062	25147 HUSTON ST	1-1
2826-159-063	25153 HUSTON ST	1-1
2826-159-064	25159 HUSTON ST	1-1
2826-159-065	25604 WALKER PL	1-1
2826-159-066	25610 WALKER PL	1-1
2826-159-067	25616 WALKER PL	1-1
2826-159-068	25622 WALKER PL	1-1
2810-109-049	28306 CAMINO DEL ARTE DRIVE	1-1A
2810-109-050	28310 CAMINO DEL ARTE DRIVE	1-1A
2810-109-052	28314 CAMINO DEL ARTE DR	1-1A
2810-109-054	28324 CAMINO DEL ARTE DRIVE	1-1A
2810-109-055	28328 CAMINO DEL ARTE DRIVE	1-1A
2810-109-056	28336 CAMINO DEL ARTE DRIVE	1-1A
2810-109-057	28332 CAMINO DEL ARTE DRIVE	1-1A
2810-109-058	28342 CAMINO DEL ARTE DRIVE	1-1A
2810-109-059	28346 CAMINO DEL ARTE DRIVE	1-1A
2810-109-060	28354 CAMINO DEL ARTE DRIVE	1-1A
2810-109-061	28350 CAMINO DEL ARTE DRIVE	1-1A
2810-109-062	28372 CAMINO DEL ARTE DRIVE	1-1A
2810-109-063	28376 CAMINO DEL ARTE DRIVE	1-1A
2810-109-064	28384 CAMINO DEL ARTE DRIVE	1-1A
2810-109-065	28380 CAMINO DEL ARTE DRIVE	1-1A
2810-109-066	28390 CAMINO DEL ARTE DRIVE	1-1A
2810-109-067	28394 CAMINO DEL ARTE DRIVE	1-1A
2810-109-068	28408 CAMINO DEL ARTE DRIVE	1-1A

ASSESSOR'S PARCEL NUMBER	SITUS ADDRESS	ZONE
2810-109-069	28404 CAMINO DEL ARTE DRIVE	1-1A
2810-109-070	28414 CAMINO DEL ARTE DRIVE	1-1A
2810-109-071	28418 CAMINO DEL ARTE DRIVE	1-1A
2810-109-072	28426 CAMINO DEL ARTE DRIVE	1-1A
2810-109-073	28444 CAMINO DEL ARTE DR	1-1A
2810-109-074	28448 CAMINO DEL ARTE DR	1-1A
2810-109-075	28456 CAMINO DEL ARTE DR	1-1A
2810-109-076	28452 CAMINO DEL ARTE DR	1-1A
2810-109-077	28462 CAMINO DEL ARTE DR	1-1A
2810-109-078	28466 CAMINO DEL ARTE DR	1-1A
2810-109-079	28474 CAMINO DEL ARTE DR	1-1A
2810-109-080	28470 CAMINO DEL ARTE DR	1-1A
2810-109-081	28480 CAMINO DEL ARTE DR	1-1A
2810-109-082	28484 CAMINO DEL ARTE DRIVE	1-1A
2810-109-083	28492 CAMINO DEL ARTE DR	1-1A
2810-109-084	28488 CAMINO DEL ARTE DR	1-1A
2810-109-086	28287 VIA SONATA DR	1-1A
2810-109-087	28285 VIA SONATA DR	1-1A
2810-109-088	28283 VIA SONATA DR	1-1A
2810-109-089	28281 VIA SONATA DR	1-1A
2810-109-090	28277 VIA SONATA DR	1-1A
2810-109-091	28275 VIA SONATA DR	1-1A
2810-109-092	28273 VIA SONATA DR	1-1A
2810-109-093	28271 VIA SONATA DR	1-1A
2810-109-094	28267 N VIA SONATA	1-1A
2810-109-095	28265 N VIA SONATA	1-1A
2810-109-096	28263 N VIA SONATA	1-1A
2810-109-097	28259 N VIA SONATA	1-1A
2810-109-098	28257 N VIA SONATA	1-1A
2810-109-099	28255 N VIA SONATA	1-1A
2810-109-100	Situs Not Available	1-1A
2810-109-101	28249 N VIA SONATA	1-1A
2810-109-102	28247 N VIA SONATA	1-1A
2810-109-103	28243 N VIA SONATA	1-1A
2810-109-104	28241 N VIA SONATA	1-1A
2810-109-105	Situs Not Available	1-1A
2810-109-106	Situs Not Available	1-1A
2810-109-107	Situs Not Available	1-1A
2810-109-108	Situs Not Available	1-1A
2810-109-109	Situs Not Available	1-1A
2810-109-110	Situs Not Available	1-1A
2810-109-111	Situs Not Available	1-1A
2810-109-112	28217 VIA SONATA DRIVE	1-1A
2810-109-113	28215 VIA SONATA DR	1-1A
2810-109-114	28213 VIA SONATA DR	1-1A
2810-109-115	28211 VIA SONATA DRIVE	1-1A
2810-109-116	28207 VIA SONATA DRIVE	1-1A
2810-109-117	28205 VIA SONATA DR	1-1A
2810-109-118	28203 VIA SONATA DRIVE	1-1A
2810-109-119	28201 VIA SONATA DRIVE	1-1A
2810-109-120	28202 VIA SONATA DRIVE	1-1A
2810-109-121	28204 VIA SONATA DR	1-1A
2810-109-122	28206 VIA SONATA DR	1-1A
2810-109-123	28208 N VIA SONATA DR	1-1A
2810-109-124	28212 N VIA SONATA DR	1-1A
2810-109-125	28214 VIA SONATA DR	1-1A
2810-109-126	28216 VIA SONATA DR	1-1A
2810-109-127	28220 VIA SONATA DR	1-1A
2810-109-128	28222 VIA SONATA DR	1-1A
2810-109-129	Situs Not Available	1-1A
2810-109-130	28224 VIA SONATA DRIVE	1-1A
2810-109-131	28230 N VIA SONATA DR	1-1A
2810-109-132	28232 VIA SONATA DR	1-1A
2810-109-133	28234 VIA SONATA DRIVE	1-1A
2810-109-134	28238 VIA SONATA DRIVE	1-1A
2810-109-135	Situs Not Available	1-1A
2810-109-136	Situs Not Available	1-1A
2810-109-137	28250 VIA SONATA DRIVE	1-1A
2810-109-138	Situs Not Available	1-1A
2810-109-139	Situs Not Available	1-1A

ASSESSOR'S PARCEL NUMBER	SITUS ADDRESS	ZONE
2810-109-140	Situs Not Available	1-1A
2810-109-141	28254 N VIA SONATA	1-1A
2810-109-142	28256 N VIA SONATA	1-1A
2810-109-143	28258 N VIA SONATA	1-1A
2810-109-144	28266 N VIA SONATA	1-1A
2810-109-145	28264 N VIA SONATA	1-1A
2810-109-146	28262 N VIA SONATA	1-1A
2810-109-147	28270 VIA SONATA DR	1-1A
2810-109-148	28272 VIA SONATA DR	1-1A
2810-109-149	28274 VIA SONATA DR	1-1A
2810-109-150	28284 VIA SONATA DR	1-1A
2810-109-151	28282 VIA SONATA DR	1-1A
2810-109-152	28280 VIA SONATA DR	1-1A
2810-109-153	28278 VIA SONATA DR	1-1A
2810-109-154	Situs Not Available	1-1A
2810-109-155	28290 VIA SONATA DR	1-1A
2810-109-156	Situs Not Available	1-1A
2810-109-157	Situs Not Available	1-1A
2810-109-158	Situs Not Available	1-1A
2810-109-159	Situs Not Available	1-1A
2810-110-030	28520 PIETRO DRIVE	1-1A
2810-110-031	28522 PIETRO DRIVE	1-1A
2810-110-032	28524 PIETRO DRIVE	1-1A
2810-110-033	28526 PIETRO DRIVE	1-1A
2810-110-034	28530 PIETRO DRIVE	1-1A
2810-110-035	28532 PIETRO DRIVE	1-1A
2810-110-036	28534 PIETRO DRIVE	1-1A
2810-110-037	28536 PIETRO DRIVE	1-1A
2810-110-038	28540 PIETRO DRIVE	1-1A
2810-110-039	28542 PIETRO DRIVE	1-1A
2810-110-040	28544 PIETRO DRIVE	1-1A
2810-110-041	28546 PIETRO DRIVE	1-1A
2810-110-042	28550 PIETRO DR	1-1A
2810-110-043	28552 PIETRO DR	1-1A
2810-110-044	28554 PIETRO DR	1-1A
2810-110-045	28556 PIETRO DR	1-1A
2810-110-054	28691 PIETRO DR	1-1A
2810-110-055	28689 PIETRO DR	1-1A
2810-110-056	28687 PIETRO DR	1-1A
2810-110-057	28685 PIETRO DR	1-1A
2810-110-070	28553 PIETRO DR	1-1A
2810-110-071	28551 PIETRO DR	1-1A
2810-110-072	28549 PIETRO DR	1-1A
2810-110-073	28547 PIETRO DR	1-1A
2810-110-074	28541 PIETRO DRIVE	1-1A
2810-110-075	28539 PIETRO DRIVE	1-1A
2810-110-076	28537 PIETRO DRIVE	1-1A
2810-110-077	28535 PIETRO DRIVE	1-1A
2810-110-086	28630 PIETRO DRIVE	1-1A
2810-110-087	28632 PIETRO DRIVE	1-1A
2810-110-088	28634 PIETRO DRIVE	1-1A
2810-110-089	28636 PIETRO DRIVE	1-1A
2810-110-090	28638 PIETRO DRIVE	1-1A
2810-110-091	28640 PIETRO DRIVE	1-1A
2810-110-092	28642 PIETRO DRIVE	1-1A
2810-110-093	28644 PIETRO DRIVE	1-1A
2810-110-094	28646 PIETRO DRIVE	1-1A
2810-110-095	28648 PIETRO DRIVE	1-1A
2810-110-096	28650 PIETRO DRIVE	1-1A
2810-110-097	28652 PIETRO DRIVE	1-1A
2810-110-098	28680 PIETRO DR	1-1A
2810-110-099	28682 PIETRO DR	1-1A
2810-110-100	28684 PIETRO DR	1-1A
2810-110-101	28686 PIETRO DR	1-1A
2810-110-102	28690 PIETRO DR	1-1A
2810-110-103	28692 PIETRO DR	1-1A
2810-110-104	28694 PIETRO DR	1-1A
2810-110-105	28696 PIETRO DR	1-1A
2810-110-106	28683 PIETRO DR	1-1A
2810-110-107	28681 PIETRO DR	1-1A

ASSESSOR'S PARCEL NUMBER	SITUS ADDRESS	ZONE
2810-110-108	28679 PIETRO DR	1-1A
2810-110-109	28677 PIETRO DR	1-1A
2810-110-110	28673 PIETRO DR	1-1A
2810-110-111	28671 PIETRO DR	1-1A
2810-110-112	28669 PIETRO DR	1-1A
2810-110-113	28667 PIETRO DR	1-1A
2810-110-114	28659 PIETRO DR	1-1A
2810-110-115	28657 PIETRO DR	1-1A
2810-110-116	28655 PIETRO DR	1-1A
2810-110-117	28653 PIETRO DR	1-1A
2810-110-118	28649 PIETRO DR	1-1A
2810-110-119	28647 PIETRO DR	1-1A
2810-110-120	28645 PIETRO DR	1-1A
2810-110-121	28643 PIETRO DR	1-1A
2810-110-122	28641 PIETRO DR	1-1A
2810-110-123	28639 PIETRO DR	1-1A
2810-110-124	28637 PIETRO DR	1-1A
2810-110-125	28635 PIETRO DR	1-1A
2810-110-130	28555 HERRERA ST	1-1A
2810-110-131	28553 HERRERA ST	1-1A
2810-110-132	28551 HERRERA ST	1-1A
2810-110-133	28549 HERRERA ST	1-1A
2810-110-134	28547 HERRERA ST	1-1A
2810-110-135	28545 HERRERA ST	1-1A
2810-110-136	28543 HERRERA ST	1-1A
2810-110-137	28541 HERRERA ST	1-1A
2810-110-138	28571 HERRERA ST	1-1A
2810-110-139	28569 HERRERA ST	1-1A
2810-110-140	28567 HERRERA ST	1-1A
2810-110-141	28565 HERRERA ST	1-1A
2810-110-142	28563 HERRERA ST	1-1A
2810-110-143	28561 HERRERA ST	1-1A
2810-110-144	28559 HERRERA ST	1-1A
2810-110-145	28557 HERRERA ST	1-1A
2810-110-146	28570 HERRERA ST	1-1A
2810-110-147	28568 HERRERA ST	1-1A
2810-110-148	28566 HERRERA ST	1-1A
2810-110-149	28564 HERRERA ST	1-1A
2810-110-150	28562 HERRERA ST	1-1A
2810-110-151	28560 HERRERA ST	1-1A
2810-110-152	28558 HERRERA ST	1-1A
2810-110-153	28556 HERRERA ST	1-1A
2810-110-154	28554 HERRERA ST	1-1A
2810-110-155	28552 HERRERA ST	1-1A
2810-110-156	28550 HERRERA ST	1-1A
2810-110-157	28548 HERRERA ST	1-1A
2810-110-158	28546 HERRERA ST	1-1A
2810-110-159	28544 HERRERA ST	1-1A
2810-110-160	28584 HERRERA ST	1-1A
2810-110-161	28582 HERRERA ST	1-1A
2810-110-162	28580 HERRERA ST	1-1A
2810-110-163	28578 HERRERA ST	1-1A
2810-110-164	28576 HERRERA ST	1-1A
2810-110-165	28574 HERRERA ST	1-1A
2810-110-166	28572 HERRERA ST	1-1A
2810-110-167	28481 HERRERA ST	1-1A
2810-110-168	28479 HERRERA ST	1-1A
2810-110-169	28477 HERRERA ST	1-1A
2810-110-170	28475 HERRERA ST	1-1A
2810-110-171	28473 HERRERA ST	1-1A
2810-110-172	28471 HERRERA ST	1-1A
2810-110-173	28469 HERRERA ST	1-1A
2810-110-174	28495 HERRERA ST	1-1A
2810-110-175	28493 HERRERA ST	1-1A
2810-110-176	28491 HERRERA ST	1-1A
2810-110-177	28489 HERRERA ST	1-1A
2810-110-178	28487 HERRERA ST	1-1A
2810-110-179	28485 HERRERA ST	1-1A
2810-110-180	28483 HERRERA ST	1-1A
2810-110-181	28507 HERRERA ST	1-1A

ASSESSOR'S PARCEL NUMBER	SITUS ADDRESS	ZONE
2810-110-182	28509 HERRERA ST	1-1A
2810-110-183	28511 HERRERA ST	1-1A
2810-110-184	28513 HERRERA ST	1-1A
2810-110-185	28515 HERRERA ST	1-1A
2810-110-186	28517 HERRERA ST	1-1A
2810-110-187	28519 HERRERA ST	1-1A
2810-110-188	28521 HERRERA ST	1-1A
2810-110-189	28537 HERRERA ST	1-1A
2810-110-190	28535 HERRERA ST	1-1A
2810-110-191	28533 HERRERA ST	1-1A
2810-110-192	28531 HERRERA ST	1-1A
2810-110-193	28529 HERRERA ST	1-1A
2810-110-194	28527 HERRERA ST	1-1A
2810-110-195	28525 HERRERA ST	1-1A
2810-110-196	28523 HERRERA ST	1-1A
2810-110-197	28528 HERRERA ST	1-1A
2810-110-198	28526 HERRERA ST	1-1A
2810-110-199	28524 HERRERA ST	1-1A
2810-110-200	28522 HERRERA ST	1-1A
2810-110-201	28520 HERRERA ST	1-1A
2810-110-202	28518 HERRERA ST	1-1A
2810-110-203	28516 HERRERA ST	1-1A
2810-110-204	28514 HERRERA ST	1-1A
2810-110-205	28512 HERRERA ST	1-1A
2810-110-206	28510 HERRERA ST	1-1A
2810-110-207	28508 HERRERA ST	1-1A
2810-110-208	28506 HERRERA ST	1-1A
2810-110-209	28504 HERRERA ST	1-1A
2810-110-210	28502 HERRERA ST	1-1A
2810-110-213	28494 N HERRERA STREET	1-1A
2810-110-214	28492 N HERRERA STREET	1-1A
2810-110-215	28490 N HERRERA STREET	1-1A
2810-110-216	28488 N HERRERA STREET	1-1A
2810-110-217	28486 N HERRERA STREET	1-1A
2810-110-218	28484 N HERRERA STREET	1-1A
2810-110-219	28482 N HERRERA STREET	1-1A
2810-110-220	28480 N HERRERA STREET	1-1A
2810-110-221	28478 N HERRERA STREET	1-1A
2810-110-222	28476 N HERRERA STREET	1-1A
2810-110-223	28474 N HERRERA STREET	1-1A
2810-110-224	28472 N HERRERA STREET	1-1A
2810-110-225	28470 N HERRERA STREET	1-1A
2810-110-226	28468 N HERRERA STREET	1-1A
2810-111-008	23941 BRESCIA DR	1-1A
2810-111-009	23939 BRESCIA DR	1-1A
2810-111-010	23937 BRESCIA DR	1-1A
2810-111-011	23927 BRESCIA DR	1-1A
2810-111-012	23925 BRESCIA DR	1-1A
2810-111-013	23923 BRESCIA DR	1-1A
2810-111-014	23921 BRESCIA DR	1-1A
2810-111-015	23919 BRESCIA DR	1-1A
2810-111-016	23917 BRESCIA DR	1-1A
2810-111-017	23913 BRESCIA DR	1-1A
2810-111-018	23911 BRESCIA DR	1-1A
2810-111-019	23909 BRESCIA DR	1-1A
2810-111-020	23900 CALLE DEL SOL DR	1-1A
2810-111-021	23902 CALLE DEL SOL DR	1-1A
2810-111-022	23904 CALLE DEL SOL DR	1-1A
2810-111-023	23887 TOSCANA DR	1-1A
2810-111-024	23889 TOSCANA DR	1-1A
2810-111-025	23891 TOSCANA DR	1-1A
2810-111-026	23895 TOSCANA DR	1-1A
2810-111-027	23897 TOSCANA DR	1-1A
2810-111-028	23899 TOSCANA DR	1-1A
2810-111-029	23898 TOSCANA DR	1-1A
2810-111-030	23896 TOSCANA DR	1-1A
2810-111-031	23894 TOSCANA DR	1-1A
2810-111-032	23890 TOSCANA DR	1-1A
2810-111-033	23888 TOSCANA DR	1-1A
2810-111-034	23886 TOSCANA DR	1-1A

ASSESSOR'S PARCEL NUMBER	SITUS ADDRESS	ZONE
2810-111-035	23876 TOSCANA DR	1-1A
2810-111-036	23874 TOSCANA DR	1-1A
2810-111-037	23872 TOSCANA DR	1-1A
2810-111-038	23868 TOSCANA DR	1-1A
2810-111-039	23866 TOSCANA DR	1-1A
2810-111-040	23864 TOSCANA DR	1-1A
2810-111-041	23860 TOSCANA DR	1-1A
2810-111-042	23858 TOSCANA DR	1-1A
2810-111-043	23856 TOSCANA DR	1-1A
2810-111-044	23848 TOSCANA DR	1-1A
2810-111-045	23850 TOSCANA DR	1-1A
2810-111-046	23852 TOSCANA DR	1-1A
2810-111-047	23828 TOSCANA DR	1-1A
2810-111-048	23826 TOSCANA DR	1-1A
2810-111-049	23824 TOSCANA DR	1-1A
2810-111-050	23820 TOSCANA DR	1-1A
2810-111-051	23818 TOSCANA DR	1-1A
2810-111-052	23816 TOSCANA DR	1-1A
2810-111-053	23812 TOSCANA DR	1-1A
2810-111-054	23810 TOSCANA DR	1-1A
2810-111-055	23808 TOSCANA DR	1-1A
2810-111-056	23804 TOSCANA DR	1-1A
2810-111-057	23802 TOSCANA DR	1-1A
2810-111-058	23800 TOSCANA DR	1-1A
2810-111-059	23853 BRESCIA DR	1-1A
2810-111-060	23851 BRESCIA DR	1-1A
2810-111-061	23849 BRESCIA DR	1-1A
2810-111-062	23845 BRESCIA DR	1-1A
2810-111-063	23843 BRESCIA DR	1-1A
2810-111-064	23841 BRESCIA DR	1-1A
2810-111-065	23837 BRESCIA DR	1-1A
2810-111-066	23835 BRESCIA DR	1-1A
2810-111-067	23833 BRESCIA DR	1-1A
2810-111-068	23817 TOSCANA DR	1-1A
2810-111-069	Situs Not Available	1-1A
2810-111-070	23821 TOSCANA DR	1-1A
2810-111-071	28705 VERONA DR	1-1A
2810-111-072	28703 VERONA DR	1-1A
2810-111-073	28701 VERONA DR	1-1A
2810-111-074	28700 VERONA DR	1-1A
2810-111-075	28702 VERONA DR	1-1A
2810-111-076	28704 VERONA DR	1-1A
2810-111-077	28706 VERONA DR	1-1A
2810-111-078	28708 VERONA DR	1-1A
2810-111-079	28710 VERONA DR	1-1A
2810-111-080	23829 TOSCANA DR	1-1A
2810-111-081	23831 TOSCANA DR	1-1A
2810-111-082	23833 TOSCANA DR	1-1A
2810-111-083	23813 BRESCIA DR	1-1A
2810-111-084	23811 BRESCIA DR	1-1A
2810-111-085	23809 BRESCIA DR	1-1A
2810-111-086	23800 BRESCIA DR	1-1A
2810-111-087	23802 BRESCIA DR	1-1A
2810-111-088	23804 BRESCIA DR	1-1A
2810-111-089	23808 BRESCIA DR	1-1A
2810-111-090	23810 BRESCIA DR	1-1A
2810-111-091	23812 BRESCIA DR	1-1A
2810-111-092	23816 BRESCIA DR	1-1A
2810-111-093	23818 BRESCIA DR	1-1A
2810-111-094	23820 BRESCIA DR	1-1A
2810-111-095	23824 BRESCIA DR	1-1A
2810-111-096	23826 BRESCIA DR	1-1A
2810-111-097	23828 BRESCIA DR	1-1A
2810-111-098	23832 BRESCIA DR	1-1A
2810-111-099	23834 BRESCIA DR	1-1A
2810-111-100	23836 BRESCIA DR	1-1A
2810-111-101	23840 BRESCIA DR	1-1A
2810-111-102	23842 BRESCIA DR	1-1A
2810-111-103	23844 BRESCIA DR	1-1A
2810-111-104	23848 BRESCIA DR	1-1A

ASSESSOR'S PARCEL NUMBER	SITUS ADDRESS	ZONE
2810-111-105	23850 BRESCIA DR	1-1A
2810-111-106	23852 BRESCIA DR	1-1A
2810-111-107	23856 BRESCIA DR	1-1A
2810-111-108	23858 BRESCIA DR	1-1A
2810-111-109	23860 BRESCIA DR	1-1A
2810-111-110	23868 BRESCIA DR	1-1A
2810-111-111	23870 BRESCIA DR	1-1A
2810-111-112	23872 BRESCIA DR	1-1A
2810-111-113	23900 BRESCIA DR	1-1A
2810-111-114	23902 BRESCIA DR	1-1A
2810-111-115	23904 BRESCIA DR	1-1A
2810-111-116	23908 BRESCIA DR	1-1A
2810-111-117	23910 BRESCIA DR	1-1A
2810-111-118	23912 BRESCIA DR	1-1A
2810-111-119	23916 BRESCIA DR	1-1A
2810-111-120	23918 BRESCIA DR	1-1A
2810-111-121	23920 BRESCIA DR	1-1A
2810-111-122	23924 BRESCIA DR	1-1A
2810-111-123	23926 BRESCIA DR	1-1A
2810-111-124	23928 BRESCIA DR	1-1A
2810-111-125	23932 BRESCIA DR	1-1A
2810-111-126	23934 BRESCIA DR	1-1A
2810-111-127	23936 BRESCIA DR	1-1A
2810-111-128	23940 BRESCIA DR	1-1A
2810-111-129	23942 BRESCIA DR	1-1A
2810-111-130	23944 BRESCIA DR	1-1A
2810-111-131	23948 BRESCIA DR	1-1A
2810-111-132	23950 BRESCIA DR	1-1A
2810-111-133	23952 BRESCIA DR	1-1A
2810-111-134	28701 CALLE DE LA PAZ DR	1-1A
2810-111-135	28703 CALLE DE LA PAZ DR	1-1A
2810-111-136	28705 CALLE DE LA PAZ DR	1-1A
2810-111-137	Situs Not Available	1-1A
2810-111-138	Situs Not Available	1-1A
2810-111-139	Situs Not Available	1-1A
2810-111-140	Situs Not Available	1-1A
2810-111-141	Situs Not Available	1-1A
2810-111-142	Situs Not Available	1-1A
2810-111-143	Situs Not Available	1-1A
2810-111-144	Situs Not Available	1-1A
2810-111-145	Situs Not Available	1-1A
2810-111-146	Situs Not Available	1-1A
2810-111-147	Situs Not Available	1-1A
2810-111-148	Situs Not Available	1-1A
2810-111-149	Situs Not Available	1-1A
2810-111-150	28767 CALLE DE LA PAZ DR	1-1A
2810-111-151	28769 CALLE DE LA PAZ DR	1-1A
2810-111-152	28771 CALLE DE LA PAZ DR	1-1A
2810-111-153	28773 CALLE DE LA PAZ DR	1-1A
2810-111-154	28775 CALLE DE LA PAZ DR	1-1A
2810-111-155	Situs Not Available	1-1A
2810-111-156	Situs Not Available	1-1A
2810-111-157	Situs Not Available	1-1A
2810-111-158	Situs Not Available	1-1A
2810-111-159	Situs Not Available	1-1A
2810-111-160	Situs Not Available	1-1A
2810-111-161	Situs Not Available	1-1A
2810-111-162	Situs Not Available	1-1A
2810-111-163	Situs Not Available	1-1A
2810-111-164	Situs Not Available	1-1A
2810-111-165	Situs Not Available	1-1A
2810-111-166	Situs Not Available	1-1A
2810-111-167	Situs Not Available	1-1A
2810-111-168	Situs Not Available	1-1A
2810-111-169	Situs Not Available	1-1A
2810-111-170	Situs Not Available	1-1A
2810-111-171	Situs Not Available	1-1A
2810-111-172	Situs Not Available	1-1A
2810-111-173	Situs Not Available	1-1A
2810-111-174	Situs Not Available	1-1A

ASSESSOR'S PARCEL NUMBER	SITUS ADDRESS	ZONE
2810-111-175	Situs Not Available	1-1A
2810-111-176	Situs Not Available	1-1A
2810-111-177	Situs Not Available	1-1A
2810-111-178	Situs Not Available	1-1A
2810-111-179	Situs Not Available	1-1A
2810-111-180	Situs Not Available	1-1A
2810-111-181	Situs Not Available	1-1A
2810-111-182	Situs Not Available	1-1A
2810-111-183	Situs Not Available	1-1A
2810-111-184	Situs Not Available	1-1A
2810-111-185	Situs Not Available	1-1A
2810-111-186	Situs Not Available	1-1A
2810-111-187	Situs Not Available	1-1A
2810-111-188	Situs Not Available	1-1A
2810-111-189	Situs Not Available	1-1A
2810-111-190	Situs Not Available	1-1A
2810-111-191	Situs Not Available	1-1A
2810-111-192	Situs Not Available	1-1A
2810-111-193	Situs Not Available	1-1A
2810-111-194	Situs Not Available	1-1A
2810-111-195	Situs Not Available	1-1A
2810-111-196	Situs Not Available	1-1A
2810-111-197	Situs Not Available	1-1A
2810-111-198	Situs Not Available	1-1A
2810-111-199	Situs Not Available	1-1A
2810-111-200	Situs Not Available	1-1A
2810-111-201	Situs Not Available	1-1A
2810-111-202	Situs Not Available	1-1A
2810-111-203	Situs Not Available	1-1A
2810-111-204	Situs Not Available	1-1A
2810-111-205	Situs Not Available	1-1A
2810-111-206	Situs Not Available	1-1A
2810-111-207	Situs Not Available	1-1A
2810-111-208	Situs Not Available	1-1A
2810-111-209	Situs Not Available	1-1A
2810-111-210	Situs Not Available	1-1A
2810-111-211	Situs Not Available	1-1A
2810-111-212	Situs Not Available	1-1A
2810-111-213	Situs Not Available	1-1A
2810-111-214	Situs Not Available	1-1A
2810-111-215	Situs Not Available	1-1A
2810-111-216	Situs Not Available	1-1A
2810-111-217	Situs Not Available	1-1A
2810-111-218	Situs Not Available	1-1A
2810-111-219	Situs Not Available	1-1A
2810-111-220	Situs Not Available	1-1A
2810-111-221	Situs Not Available	1-1A
2810-111-222	Situs Not Available	1-1A
2810-111-223	Situs Not Available	1-1A
2810-111-224	Situs Not Available	1-1A
2810-111-225	Situs Not Available	1-1A
2810-111-226	Situs Not Available	1-1A
2810-111-227	Situs Not Available	1-1A
2810-111-228	Situs Not Available	1-1A
2810-111-229	Situs Not Available	1-1A
2810-111-230	Situs Not Available	1-1A
2810-111-231	Situs Not Available	1-1A
2810-111-232	Situs Not Available	1-1A
2810-111-233	Situs Not Available	1-1A
2810-111-234	Situs Not Available	1-1A
2810-111-235	Situs Not Available	1-1A
2810-111-236	Situs Not Available	1-1A
2810-111-237	Situs Not Available	1-1A
2810-111-238	Situs Not Available	1-1A
2810-111-239	Situs Not Available	1-1A
2810-111-240	Situs Not Available	1-1A
2810-111-241	Situs Not Available	1-1A
2810-111-242	Situs Not Available	1-1A
2810-111-243	Situs Not Available	1-1A
2810-111-244	Situs Not Available	1-1A

ASSESSOR'S PARCEL NUMBER	SITUS ADDRESS	ZONE
2810-111-245	Situs Not Available	1-1A
2810-111-246	Situs Not Available	1-1A
2810-111-247	Situs Not Available	1-1A
2810-111-248	Situs Not Available	1-1A
2810-111-249	Situs Not Available	1-1A
2810-111-250	Situs Not Available	1-1A
2810-111-251	Situs Not Available	1-1A
2810-111-252	Situs Not Available	1-1A
2810-111-253	Situs Not Available	1-1A
2810-121-001	24481 MARZAL ST	1-1A
2810-121-002	24479 MARZAL ST	1-1A
2810-121-003	24477 MARZAL ST	1-1A
2810-121-004	24475 MARZAL ST	1-1A
2810-121-005	24473 MARZAL ST	1-1A
2810-121-006	24471 MARZAL ST	1-1A
2810-121-007	24469 MARZAL ST	1-1A
2810-121-008	24466 MARZAL ST	1-1A
2810-121-009	24468 MARZAL ST	1-1A
2810-121-010	24470 MARZAL ST	1-1A
2810-121-011	24472 MARZAL ST	1-1A
2810-121-012	24474 MARZAL ST	1-1A
2810-121-013	24476 MARZAL ST	1-1A
2810-121-014	24478 MARZAL ST	1-1A
2810-121-015	24480 MARZAL ST	1-1A
2810-121-016	24484 MARZAL ST	1-1A
2810-121-017	24486 MARZAL ST	1-1A
2810-121-018	24488 MARZAL ST	1-1A
2810-121-019	24490 MARZAL ST	1-1A
2810-121-020	24492 MARZAL ST	1-1A
2810-121-021	24494 MARZAL ST	1-1A
2810-121-022	24496 MARZAL ST	1-1A
2810-121-023	24498 MARZAL ST	1-1A
2810-121-024	24497 MARZAL ST	1-1A
2810-121-025	24495 MARZAL ST	1-1A
2810-121-026	24493 MARZAL ST	1-1A
2810-121-027	24491 MARZAL ST	1-1A
2810-121-028	24489 MARZAL ST	1-1A
2810-121-029	24487 MARZAL ST	1-1A
2810-121-030	24485 MARZAL ST	1-1A
2810-121-031	28405 HERRERA ST	1-1A
2810-121-032	28407 HERRERA ST	1-1A
2810-121-033	28409 HERRERA ST	1-1A
2810-121-034	28411 HERRERA ST	1-1A
2810-121-035	28413 HERRERA ST	1-1A
2810-121-036	28415 HERRERA ST	1-1A
2810-121-037	28417 HERRERA ST	1-1A
2810-121-038	28419 HERRERA ST	1-1A
2810-121-039	28421 HERRERA ST	1-1A
2810-121-040	28423 HERRERA ST	1-1A
2810-121-041	28425 HERRERA ST	1-1A
2810-121-042	28427 HERRERA ST	1-1A
2810-121-043	28429 HERRERA ST	1-1A
2810-121-044	28431 HERRERA ST	1-1A
2810-121-045	28441 HERRERA STREET	1-1A
2810-121-046	28443 HERRERA STREET	1-1A
2810-121-047	28445 HERRERA STREET	1-1A
2810-121-048	28447 HERRERA STREET	1-1A
2810-121-049	28449 HERRERA STREET	1-1A
2810-121-050	28451 HERRERA STREET	1-1A
2810-121-051	28453 HERRERA STREET	1-1A
2810-121-052	28467 HERRERA STREET	1-1A
2810-121-053	28465 HERRERA STREET	1-1A
2810-121-054	28463 HERRERA STREET	1-1A
2810-121-055	28461 HERRERA STREET	1-1A
2810-121-056	28459 HERRERA STREET	1-1A
2810-121-057	28457 HERRERA STREET	1-1A
2810-121-058	28455 HERRERA STREET	1-1A
2810-121-059	28440 HERRERA ST	1-1A
2810-121-060	28438 HERRERA ST	1-1A
2810-121-061	28436 HERRERA ST	1-1A

ASSESSOR'S PARCEL NUMBER	SITUS ADDRESS	ZONE
2810-121-062	28434 HERRERA ST	1-1A
2810-121-063	28432 HERRERA ST	1-1A
2810-121-064	28430 HERRERA ST	1-1A
2810-121-065	28428 HERRERA ST	1-1A
2810-121-066	28428 HERRERA ST	1-1A
2810-121-067	28424 HERRERA ST	1-1A
2810-121-068	28422 HERRERA ST	1-1A
2810-121-069	28420 HERRERA ST	1-1A
2810-121-070	28418 HERRERA ST	1-1A
2810-121-071	28416 HERRERA ST	1-1A
2810-121-072	28414 HERRERA ST	1-1A
2810-121-073	28583 HERRERA STREET	1-1A
2810-121-074	28585 HERRERA STREET	1-1A
2810-121-075	28587 HERRERA STREET	1-1A
2810-121-076	28589 HERRERA STREET	1-1A
2810-121-077	28591 HERRERA STREET	1-1A
2810-121-078	28593 HERRERA STREET	1-1A
2810-121-079	28595 HERRERA STREET	1-1A
2810-121-080	28597 HERRERA STREET	1-1A
2810-121-081	28598 HERRERA ST	1-1A
2810-121-082	28596 HERRERA ST	1-1A
2810-121-083	28594 HERRERA ST	1-1A
2810-121-084	28592 HERRERA ST	1-1A
2810-121-085	28590 HERRERA ST	1-1A
2810-121-086	28588 HERRERA ST	1-1A
2810-121-087	28586 HERRERA ST	1-1A
2810-122-001	28500 PIETRO DR	1-1A
2810-122-002	28502 PIETRO DR	1-1A
2810-122-003	28504 PIETRO DR	1-1A
2810-122-004	28506 PIETRO DR	1-1A
2810-122-005	28510 PIETRO DR	1-1A
2810-122-006	28512 PIETRO DR	1-1A
2810-122-007	28514 PIETRO DR	1-1A
2810-122-008	28516 PIETRO DR	1-1A
2810-122-009	28529 N PIETRO DR	1-1A
2810-122-010	28527 N PIETRO DR	1-1A
2810-122-011	28525 N PIETRO DR	1-1A
2810-122-012	28523 N PIETRO DR	1-1A
2810-122-013	28519 PIETRO DR	1-1A
2810-122-014	28517 N PIETRO DR	1-1A
2810-122-015	28515 N PIETRO DR	1-1A
2810-122-016	28511 N PIETRO DR	1-1A
2810-122-017	28600 N PIETRO DR	1-1A
2810-122-018	28602 N PIETRO DR	1-1A
2810-122-019	28604 N PIETRO DR	1-1A
2810-122-020	28606 N PIETRO DR	1-1A
2810-122-021	28612 N PIETRO DR	1-1A
2810-122-022	28614 N PIETRO DR	1-1A
2810-122-023	28616 N PIETRO DR	1-1A
2810-122-024	28618 N PIETRO DR	1-1A
2810-122-025	28633 N PIETRO DR	1-1A
2810-122-026	28631 N PIETRO DR	1-1A
2810-122-027	28629 N PIETRO DR	1-1A
2810-122-028	28627 N PIETRO DR	1-1A
2810-122-029	28625 N PIETRO DR	1-1A
2810-122-030	28623 N PIETRO DR	1-1A
2810-122-031	28621 N PIETRO DR	1-1A
2810-122-032	28619 N PIETRO DR	1-1A
2810-122-033	28607 N PIETRO DR	1-1A
2810-122-034	28605 N PIETRO DR	1-1A
2810-122-035	28603 N PIETRO DR	1-1A
2810-122-036	28603 N PIETRO DR	1-1A
2810-001-059	Situs Not Available	1-1A
2810-001-092	Situs Not Available	1-1A
2810-001-093	Situs Not Available	1-1A
2810-002-098	Situs Not Available	1-1A
2810-002-099	Situs Not Available	1-1A
2810-083-001	23841 BELCARO CT	1-1A
2810-083-002	23851 BELCARO CT	1-1A
2810-083-003	23861 BELCARO CT	1-1A

ASSESSOR'S PARCEL NUMBER	SITUS ADDRESS	ZONE
2810-083-004	23871 BELCARO CT	1-1A
2810-083-005	23881 BELCARO CT	1-1A
2810-083-006	23890 BELCARO CT	1-1A
2810-083-007	23840 BELCARO CT	1-1A
2810-083-008	23850 BELCARO CT	1-1A
2810-083-009	23860 BELCARO CT	1-1A
2810-083-010	23870 BELCARO CT	1-1A
2810-083-011	23880 BELCARO CT	1-1A
2810-083-012	23803 CHAMPER CT	1-1A
2810-083-013	23813 CHAMPER CT	1-1A
2810-083-014	23823 CHAMPER CT	1-1A
2810-083-015	23824 BALSА CT	1-1A
2810-083-016	23814 BALSА CT	1-1A
2810-083-017	23804 BALSА CT	1-1A
2810-083-018	23768 ASPEN MEADOW CT	1-1A
2810-083-019	23778 ASPEN MEADOW CT	1-1A
2810-083-020	23788 ASPEN MEADOW CT	1-1A
2810-083-021	23787 COTTONWOOD CT	1-1A
2810-083-022	23777 COTTONWOOD CT	1-1A
2810-083-023	23767 COTTONWOOD CT	1-1A
2810-084-001	23780 HICKORY CT	1-1A
2810-084-002	23770 HICKORY CT	1-1A
2810-084-003	23760 HICKORY CT	1-1A
2810-084-004	23781 HICKORY CT	1-1A
2810-084-005	23771 HICKORY CT	1-1A
2810-084-006	23761 HICKORY CT	1-1A
2810-084-007	23820 CHERRY CT	1-1A
2810-084-008	23810 CHERRY CT	1-1A
2810-084-009	23800 CHERRY CT	1-1A
2810-084-010	23801 CHERRY CT	1-1A
2810-084-011	23811 CHERRY CT	1-1A
2810-084-012	23821 CHERRY CT	1-1A
2810-084-013	23822 CHAMPER CT	1-1A
2810-084-014	23812 CHAMPER CT	1-1A
2810-084-015	23802 CHAMPER CT	1-1A
2810-084-016	23766 COTTONWOOD CT	1-1A
2810-084-017	23776 COTTONWOOD CT	1-1A
2810-084-018	23786 COTTONWOOD CT	1-1A
2810-084-019	23785 WESTERN CEDAR CT	1-1A
2810-084-020	23775 WESTERN CEDAR CT	1-1A
2810-084-021	23765 WESTERN CEDAR CT	1-1A
2810-084-022	23764 WESTERN CEDAR CT	1-1A
2810-084-023	23774 WESTERN CEDAR CT	1-1A
2810-085-001	23805 BALSА CT	1-1A
2810-085-002	23815 BALSА CT	1-1A
2810-085-003	23825 BALSА CT	1-1A
2810-085-004	23826 TEAK CT	1-1A
2810-085-005	23816 TEAK CT	1-1A
2810-085-006	23806 TEAK CT	1-1A
2810-085-007	23807 TEAK CT	1-1A
2810-085-008	23817 TEAK CT	1-1A
2810-085-009	23827 TEAK CT	1-1A
2810-085-010	23781 FOREST VIEW CT	1-1A
2810-085-011	23771 FOREST VIEW CT	1-1A
2810-085-012	23761 FOREST VIEW CT	1-1A
2810-085-013	23760 FOREST VIEW CT	1-1A
2810-085-014	23770 FOREST VIEW CT	1-1A
2810-085-015	23780 FOREST VIEW CT	1-1A
2810-085-016	23789 ASPEN MEADOW CT	1-1A
2810-085-017	23779 ASPEN MEADOW CT	1-1A
2810-085-018	23769 ASPEN MEADOW CT	1-1A
2810-086-001	23751 FOREST VIEW CT	1-1A
2810-086-002	23741 FOREST VIEW CT	1-1A
2810-086-003	23731 FOREST VIEW CT	1-1A
2810-086-004	23721 FOREST VIEW CT	1-1A
2810-086-005	23720 FOREST VIEW CT	1-1A
2810-086-006	23730 FOREST VIEW CT	1-1A
2810-086-007	23740 FOREST VIEW CT	1-1A
2810-086-008	23750 FOREST VIEW CT	1-1A
2810-086-009	23759 ASPEN MEADOW CT	1-1A

ASSESSOR'S PARCEL NUMBER	SITUS ADDRESS	ZONE
2810-086-010	23749 ASPEN MEADOW CT	1-1A
2810-086-011	23739 ASPEN MEADOW CT	1-1A
2810-086-012	23729 ASPEN MEADOW CT	1-1A
2810-086-013	23719 ASPEN MEADOW CT	1-1A
2810-086-014	23709 ASPEN MEADOW CT	1-1A
2810-086-018	23738 ASPEN MEADOW CT	1-1A
2810-086-022	23747 COTTONWOOD CT	1-1A
2810-086-023	23737 COTTONWOOD CT	1-1A
2810-086-025	23717 COTTONWOOD CT	1-1A
2810-086-026	23707 COTTONWOOD CT	1-1A
2810-086-037	23708 ASPEN MEADOW CT	1-1A
2810-086-038	23718 ASPEN MEADOW CT	1-1A
2810-086-039	23728 ASPEN MEADOW CT	1-1A
2810-086-040	23727 COTTONWOOD CT	1-1A
2810-086-041	23748 ASPEN MEADOW CT	1-1A
2810-086-042	23758 ASPEN MEADOW CT	1-1A
2810-086-043	23757 COTTONWOOD CT	1-1A
2810-087-001	23706 COTTONWOOD CT	1-1A
2810-087-002	23716 COTTONWOOD CT	1-1A
2810-087-003	23726 COTTONWOOD CT	1-1A
2810-087-004	23736 COTTONWOOD CT	1-1A
2810-087-005	23746 COTTONWOOD CT	1-1A
2810-087-006	23756 COTTONWOOD CT	1-1A
2810-087-007	23755 WESTERN CEDAR CT	1-1A
2810-087-008	23745 WESTERN CEDAR CT	1-1A
2810-087-009	23735 WESTERN CEDAR CT	1-1A
2810-087-010	23725 WESTERN CEDAR CT	1-1A
2810-087-011	23715 WESTERN CEDAR CT	1-1A
2810-087-012	23705 WESTERN CEDAR CT	1-1A
2810-087-013	23704 WESTERN CEDAR CT	1-1A
2810-087-014	23714 WESTERN CEDAR CT	1-1A
2810-087-015	23724 WESTERN CEDAR CT	1-1A
2810-087-016	23734 WESTERN CEDAR CT	1-1A
2810-087-017	23744 WESTERN CEDAR CT	1-1A
2810-087-018	23754 WESTERN CEDAR CT	1-1A
2810-087-019	23733 CYPRESS CT	1-1A
2810-087-020	23723 CYPRESS CT	1-1A
2810-087-021	23713 CYPRESS CT	1-1A
2810-087-022	23703 CYPRESS CT	1-1A
2810-087-023	23702 CYPRESS CT	1-1A
2810-087-026	23732 CYPRESS CT	1-1A
2810-087-036	23722 CYPRESS CT	1-1A
2810-087-037	23712 CYPRESS CT	1-1A
2810-088-001	23741 HICKORY CT	1-1A
2810-088-002	23731 HICKORY CT	1-1A
2810-088-003	23721 HICKORY CT	1-1A
2810-088-004	23711 HICKORY CT	1-1A
2810-088-005	23700 HICKORY CT	1-1A
2810-088-006	23710 HICKORY CT	1-1A
2810-088-007	23720 HICKORY CT	1-1A
2810-088-008	23730 HICKORY CT	1-1A
2810-088-009	23740 HICKORY CT	1-1A
2810-088-010	23750 HICKORY CT	1-1A
2810-096-001	23725 WALNUT CREEK CT	1-1A
2810-096-002	23735 WALNUT CREEK CT	1-1A
2810-096-003	23745 WALNUT CREEK CT	1-1A
2810-096-004	23755 WALNUT CREEK CT	1-1A
2810-096-005	23765 WALNUT CREEK CT	1-1A
2810-096-006	23775 WALNUT CREEK CT	1-1A
2810-096-007	23715 WALNUT CREEK CT	1-1A
2810-096-008	23705 WALNUT CREEK CT	1-1A
2810-096-009	23714 WALNUT CREEK CT	1-1A
2810-096-010	23724 WALNUT CREEK CT	1-1A
2810-096-011	23734 WALNUT CREEK CT	1-1A
2810-096-012	23744 WALNUT CREEK CT	1-1A
2810-096-013	23754 WALNUT CREEK CT	1-1A
2810-096-014	23764 WALNUT CREEK CT	1-1A
2810-096-015	23774 WALNUT CREEK CT	1-1A
2810-096-016	23784 WALNUT CREEK CT	1-1A
2810-096-017	23783 NOBLE FIR CT	1-1A

ASSESSOR'S PARCEL NUMBER	SITUS ADDRESS	ZONE
2810-096-018	23773 NOBLE FIR CT	1-1A
2810-096-019	23763 NOBLE FIR CT	1-1A
2810-096-020	23753 NOBLE FIR CT	1-1A
2810-096-021	23743 NOBLE FIR CT	1-1A
2810-096-022	23733 NOBLE FIR CT	1-1A
2810-096-023	23723 NOBLE FIR CT	1-1A
2810-096-024	23713 NOBLE FIR CT	1-1A
2810-096-025	23703 NOBLE FIR CT	1-1A
2810-096-026	23702 NOBLE FIR CT	1-1A
2810-097-001	23712 NOBLE FIR CT	1-1A
2810-097-002	23722 NOBLE FIR CT	1-1A
2810-097-003	23732 NOBLE FIR CT	1-1A
2810-097-004	23742 NOBLE FIR CT	1-1A
2810-097-005	23752 NOBLE FIR CT	1-1A
2810-097-006	23762 NOBLE FIR CT	1-1A
2810-097-007	23772 NOBLE FIR CT	1-1A
2810-097-008	23782 NOBLE FIR CT	1-1A
2810-097-009	23781 SPRUCE MEADOW CT	1-1A
2810-097-010	23771 SPRUCE MEADOW CT	1-1A
2810-097-011	23761 SPRUCE MEADOW CT	1-1A
2810-097-012	23751 SPRUCE MEADOW CT	1-1A
2810-097-013	23741 SPRUCE MEADOW CT	1-1A
2810-097-014	23731 SPRUCE MEADOW CT	1-1A
2810-097-015	23710 SPRUCE MEADOW CT	1-1A
2810-097-016	23720 SPRUCE MEADOW CT	1-1A
2810-097-017	23730 SPRUCE MEADOW CT	1-1A
2810-097-018	23740 SPRUCE MEADOW CT	1-1A
2810-097-019	23750 SPRUCE MEADOW CT	1-1A
2810-097-020	23760 SPRUCE MEADOW CT	1-1A
2810-097-021	23770 SPRUCE MEADOW CT	1-1A
2810-097-022	23780 SPRUCE MEADOW CT	1-1A
2810-097-023	28321 RIVER TRAIL LN	1-1A
2810-097-024	28315 RIVER TRAIL LN	1-1A
2810-097-025	28309 RIVER TRAIL LN	1-1A
2810-097-026	28303 RIVER TRAIL LN	1-1A
2810-097-027	28297 RIVER TRAIL LN	1-1A
2810-097-028	28291 RIVER TRAIL LN	1-1A
2810-097-029	28285 RIVER TRAIL LN	1-1A
2810-098-001	28350 RIVER TRAIL LN	1-1A
2810-098-002	28356 RIVER TRAIL LN	1-1A
2810-098-003	28362 RIVER TRAIL LN	1-1A
2810-098-004	28368 RIVER TRAIL LN	1-1A
2810-098-005	28369 RIVER TRAIL LN	1-1A
2810-098-006	28363 RIVER TRAIL LN	1-1A
2810-098-007	28357 RIVER TRAIL LN	1-1A
2810-098-008	28351 RIVER TRAIL LN	1-1A
2810-098-009	28345 RIVER TRAIL LN	1-1A
2810-098-010	28339 RIVER TRAIL LN	1-1A
2810-098-011	28327 RIVER TRAIL LN	1-1A
2810-099-001	28273 RIVER TRAIL LN	1-1A
2810-099-002	28267 RIVER TRAIL LN	1-1A
2810-099-003	28261 RIVER TRAIL LN	1-1A
2810-099-004	28255 RIVER TRAIL LN	1-1A
2810-099-005	28249 RIVER TRAIL LN	1-1A
2810-099-006	28243 RIVER TRAIL LN	1-1A
2810-099-007	28237 RIVER TRAIL LN	1-1A
2810-099-008	28231 RIVER TRAIL LN	1-1A
2810-099-009	28225 RIVER TRAIL LN	1-1A
2810-099-010	28219 RIVER TRAIL LN	1-1A
2810-099-011	28213 RIVER TRAIL LN	1-1A
2810-099-012	28207 RIVER TRAIL LN	1-1A
2810-100-001	23842 POPLAR VIEW CT	1-1A
2810-100-002	23852 POPLAR VIEW CT	1-1A
2810-100-003	23862 POPLAR VIEW CT	1-1A
2810-100-004	23872 POPLAR VIEW CT	1-1A
2810-100-005	23873 POPLAR VIEW CT	1-1A
2810-100-006	23863 POPLAR VIEW CT	1-1A
2810-100-007	23853 POPLAR VIEW CT	1-1A
2810-100-008	23843 POPLAR VIEW CT	1-1A
2810-100-009	28097 RIVER TRAIL LN	1-1A

ASSESSOR'S PARCEL NUMBER	SITUS ADDRESS	ZONE
2810-100-010	28093 RIVER TRAIL LN	1-1A
2810-100-011	28089 RIVER TRAIL LN	1-1A
2810-100-012	28085 RIVER TRAIL LN	1-1A
2810-100-013	28079 RIVER TRAIL LN	1-1A
2810-100-014	28073 RIVER TRAIL LN	1-1A
2810-100-015	28067 RIVER TRAIL LN	1-1A
2810-100-016	28061 RIVER TRAIL LN	1-1A
2810-100-017	28055 RIVER TRAIL LN	1-1A
2810-100-018	28049 RIVER TRAIL LN	1-1A
2810-100-019	28043 RIVER TRAIL LN	1-1A
2810-100-020	28037 RIVER TRAIL LN	1-1A
2810-100-021	28031 RIVER TRAIL LN	1-1A
2810-101-001	28025 RIVER TRAIL LN	1-1A
2810-101-002	28019 RIVER TRAIL LN	1-1A
2810-101-003	28013 RIVER TRAIL LN	1-1A
2810-101-004	28007 RIVER TRAIL LN	1-1A
2810-101-005	28001 RIVER TRAIL LN	1-1A
2810-101-006	27987 RED PINE CT	1-1A
2810-101-007	27981 RED PINE CT	1-1A
2810-101-008	27975 RED PINE CT	1-1A
2810-101-009	27976 RED PINE CT	1-1A
2810-101-010	27982 RED PINE CT	1-1A
2810-101-011	27988 RED PINE CT	1-1A
2810-101-012	27994 RED PINE CT	1-1A
2810-101-013	27993 GREEN HOUSE CT	1-1A
2810-101-014	27992 GREEN HOUSE CT	1-1A
2810-101-015	23745 MAHOGANY CT	1-1A
2810-101-016	23735 MAHOGANY CT	1-1A
2810-101-017	23724 MAHOGANY CT	1-1A
2810-101-018	23734 MAHOGANY CT	1-1A
2810-101-019	23744 MAHOGANY CT	1-1A
2810-101-020	23753 MAPLE LEAF CT	1-1A
2810-101-021	23743 MAPLE LEAF CT	1-1A
2810-101-022	23733 MAPLE LEAF CT	1-1A
2810-101-023	23723 MAPLE LEAF CT	1-1A
2810-101-024	23722 MAPLE LEAF CT	1-1A
2810-101-025	23732 MAPLE LEAF CT	1-1A
2810-101-026	23742 MAPLE LEAF CT	1-1A
2810-102-001	23752 MAPLE LEAF CT	1-1A
2810-102-002	23762 MAPLE LEAF CT	1-1A
2810-102-003	23772 MAPLE LEAF CT	1-1A
2810-102-004	23783 MAPLE LEAF CT	1-1A
2810-102-005	23773 MAPLE LEAF CT	1-1A
2810-102-006	23763 MAPLE LEAF CT	1-1A
2810-102-007	23754 MAHOGANY CT	1-1A
2810-102-008	23764 MAHOGANY CT	1-1A
2810-102-009	23774 MAHOGANY CT	1-1A
2810-102-010	23775 MAHOGANY CT	1-1A
2810-102-011	23765 MAHOGANY CT	1-1A
2810-102-012	23755 MAHOGANY CT	1-1A
2810-102-013	23831 TAMARAC CT	1-1A
2810-102-014	23821 TAMARAC CT	1-1A
2810-102-015	23811 TAMARAC CT	1-1A
2810-102-016	23810 TAMARAC CT	1-1A
2810-102-017	23820 TAMARAC CT	1-1A
2810-102-018	23830 TAMARAC CT	1-1A
2810-102-019	23829 LAUREL OAK CT	1-1A
2810-102-020	23819 LAUREL OAK CT	1-1A
2810-102-021	23809 LAUREL OAK CT	1-1A
2810-102-022	23808 LAUREL OAK CT	1-1A
2810-102-023	23818 LAUREL OAK CT	1-1A
2810-102-024	23828 LAUREL OAK CT	1-1A
2810-103-001	Situs Not Available	1-1A
2810-103-004	28301 N ESPLANADA DR	1-1A
2810-103-005	28305 ESPLANADA DR	1-1A
2810-103-006	28309 ESPLANADA DR	1-1A
2810-103-007	28313 ESPLANADA DR	1-1A
2810-103-008	28317 ESPLANADA DR	1-1A
2810-103-009	28321 ESPLANADA DR	1-1A
2810-103-010	28325 ESPLANADA DR	1-1A

ASSESSOR'S PARCEL NUMBER	SITUS ADDRESS	ZONE
2810-103-011	28327 ESPLANADA DR	1-1A
2810-103-014	28335 N ESPLANADA DR	1-1A
2810-103-015	28339 ESPLANADA DR	1-1A
2810-103-016	28343 ESPLANADA DR	1-1A
2810-103-017	28347 ESPLANADA DR	1-1A
2810-103-018	28351 ESPLANADA DR	1-1A
2810-103-019	28355 ESPLANADA DR	1-1A
2810-103-020	28359 ESPLANADA DR	1-1A
2810-103-021	28363 ESPLANADA DR	1-1A
2810-103-022	28367 ESPLANADA DR	1-1A
2810-103-023	28371 ESPLANADA DR	1-1A
2810-103-024	28375 ESPLANADA DR	1-1A
2810-103-025	28379 ESPLANADA DR	1-1A
2810-103-026	28381 ESPLANADA DR	1-1A
2810-103-027	28383 ESPLANADA DR	1-1A
2810-103-028	28387 ESPLANADA DR	1-1A
2810-103-029	28391 ESPLANADA DR	1-1A
2810-103-030	28395 ESPLANADA DR	1-1A
2810-103-031	28399 ESPLANADA DR	1-1A
2810-103-032	28398 ESPLANADA DR	1-1A
2810-103-033	28394 ESPLANADA DR	1-1A
2810-103-034	28390 ESPLANADA DR	1-1A
2810-103-035	28386 ESPLANADA DR	1-1A
2810-103-036	24423 ARANDA LN	1-1A
2810-103-037	24417 ARANDA LN	1-1A
2810-103-038	24411 ARANDA LN	1-1A
2810-103-039	24405 ARANDA LN	1-1A
2810-103-040	24404 ARANDA LN	1-1A
2810-103-041	24410 ARANDA LN	1-1A
2810-103-042	24416 ARANDA LN	1-1A
2810-103-043	24422 ARANDA LN	1-1A
2810-103-044	24421 MADRAZO LN	1-1A
2810-103-045	24415 MADRAZO LN	1-1A
2810-103-046	24409 W MADRAZO LN	1-1A
2810-103-047	24403 MADRAZO LN	1-1A
2810-103-048	24402 MADRAZO LN	1-1A
2810-103-049	24408 W MADRAZO LN	1-1A
2810-103-050	24414 MADRAZO LN	1-1A
2810-103-051	24420 MADRAZO LN	1-1A
2810-103-062	Situs Not Available	1-1A
2810-103-063	Situs Not Available	1-1A
2810-103-064	Situs Not Available	1-1A
2810-103-065	Situs Not Available	1-1A
2810-103-066	Situs Not Available	1-1A
2810-103-067	Situs Not Available	1-1A
2810-103-068	Situs Not Available	1-1A
2810-103-069	Situs Not Available	1-1A
2810-103-070	Situs Not Available	1-1A
2810-103-071	Situs Not Available	1-1A
2810-103-072	Situs Not Available	1-1A
2810-103-073	Situs Not Available	1-1A
2810-103-074	28395 N VISTA DEL RIO DR	1-1A
2810-103-075	28407 N VISTA DEL RIO DR	1-1A
2810-103-076	28413 N VISTA DEL RIO DR	1-1A
2810-103-077	28419 VISTA DEL RIO DR	1-1A
2810-103-078	28425 N VISTA DEL RIO DR	1-1A
2810-103-079	28431 N VISTA DEL RIO DR	1-1A
2810-103-098	Situs Not Available	1-1A
2810-103-099	28331 N ESPLANADA DR	1-1A
2810-103-100	28328 N ESPLANADA DR	1-1A
2810-103-101	28316 ESPLANADA DR	1-1A
2810-103-102	28310 ESPLANADA DR	1-1A
2810-103-103	28304 ESPLANADA DR	1-1A
2810-103-104	Situs Not Available	1-1A
2810-104-001	28501 N VISTA DEL RIO DR	1-1A
2810-104-002	28505 N VISTA DEL RIO DR	1-1A
2810-104-003	28509 VISTA DEL RIO DRIVE	1-1A
2810-104-004	28513 VISTA DEL RIO DRIVE	1-1A
2810-104-005	28517 VISTA DEL RIO DRIVE	1-1A
2810-104-006	28521 VISTA DEL RIO DRIVE	1-1A

ASSESSOR'S PARCEL NUMBER	SITUS ADDRESS	ZONE
2810-104-007	28525 VISTA DEL RIO DRIVE	1-1A
2810-104-008	28529 VISTA DEL RIO DRIVE	1-1A
2810-104-009	28533 VISTA DEL RIO DRIVE	1-1A
2810-104-010	28537 VISTA DEL RIO DRIVE	1-1A
2810-104-011	Situs Not Available	1-1A
2810-104-012	28545 VISTA DEL RIO DR	1-1A
2810-104-013	28549 VISTA DEL RIO DR	1-1A
2810-104-014	28553 VISTA DEL RIO DR	1-1A
2810-104-015	Situs Not Available	1-1A
2810-104-016	28563 VISTA DEL RIO DR	1-1A
2810-104-017	28567 VISTA DEL RIO DRIVE	1-1A
2810-104-018	Situs Not Available	1-1A
2810-104-019	Situs Not Available	1-1A
2810-104-020	Situs Not Available	1-1A
2810-104-021	Situs Not Available	1-1A
2810-104-022	Situs Not Available	1-1A
2810-104-023	Situs Not Available	1-1A
2810-104-024	Situs Not Available	1-1A
2810-104-025	Situs Not Available	1-1A
2810-104-026	Situs Not Available	1-1A
2810-104-027	Situs Not Available	1-1A
2810-104-028	Situs Not Available	1-1A
2810-104-029	Situs Not Available	1-1A
2810-104-030	Situs Not Available	1-1A
2810-104-031	Situs Not Available	1-1A
2810-104-032	Situs Not Available	1-1A
2810-104-033	Situs Not Available	1-1A
2810-104-034	Situs Not Available	1-1A
2810-104-035	Situs Not Available	1-1A
2810-104-036	Situs Not Available	1-1A
2810-104-037	Situs Not Available	1-1A
2810-104-038	Situs Not Available	1-1A
2810-104-039	Situs Not Available	1-1A
2810-104-040	Situs Not Available	1-1A
2810-104-041	Situs Not Available	1-1A
2810-104-042	28538 VISTA DEL RIO DRIVE	1-1A
2810-104-043	28534 VISTA DEL RIO DRIVE	1-1A
2810-104-044	28530 VISTA DEL RIO DRIVE	1-1A
2810-104-045	28526 VISTA DEL RIO DRIVE	1-1A
2810-104-046	28522 VISTA DEL RIO DRIVE	1-1A
2810-104-047	28518 VISTA DEL RIO DRIVE	1-1A
2810-104-048	28514 VISTA DEL RIO DRIVE	1-1A
2810-104-049	28510 VISTA DEL RIO DRIVE	1-1A
2810-104-050	28506 VISTA DEL RIO DRIVE	1-1A
2810-104-051	28502 VISTA DEL RIO DRIVE	1-1A
2810-104-052	28503 LAS CANASTAS DRIVE	1-1A
2810-104-053	28507 LAS CANASTAS DRIVE	1-1A
2810-104-054	28511 LAS CANASTAS DRIVE	1-1A
2810-104-055	28515 LAS CANASTAS DR	1-1A
2810-104-056	28519 LAS CANASTAS DRIVE	1-1A
2810-104-057	28523 LAS CANASTAS DRIVE	1-1A
2810-104-058	28527 LAS CANASTAS DRIVE	1-1A
2810-104-059	28531 LAS CANASTAS DRIVE	1-1A
2810-104-060	28535 LAS CANASTAS DR	1-1A
2810-104-061	28539 LAS CANASTAS DR	1-1A
2810-104-062	28543 LAS CANASTAS DR	1-1A
2810-104-063	28547 LAS CANASTAS DR	1-1A
2810-104-064	28551 LAS CANASTAS DR	1-1A
2810-104-065	28557 LAS CANASTAS DR	1-1A
2810-104-066	28561 LAS CANASTAS DR	1-1A
2810-104-067	28565 LAS CANASTAS DR	1-1A
2810-104-068	28569 LAS CANASTAS DR	1-1A
2810-104-069	28573 LAS CANASTAS DR	1-1A
2810-104-070	28577 LAS CANASTAS DR	1-1A
2810-104-071	28581 LAS CANASTAS DR	1-1A
2810-105-001	Situs Not Available	1-1A
2810-105-002	Situs Not Available	1-1A
2810-105-003	Situs Not Available	1-1A
2810-105-004	Situs Not Available	1-1A
2810-105-005	Situs Not Available	1-1A

ASSESSOR'S PARCEL NUMBER	SITUS ADDRESS	ZONE
2810-105-006	Situs Not Available	1-1A
2810-105-007	Situs Not Available	1-1A
2810-105-008	Situs Not Available	1-1A
2810-105-009	Situs Not Available	1-1A
2810-105-010	Situs Not Available	1-1A
2810-105-011	Situs Not Available	1-1A
2810-105-012	Situs Not Available	1-1A
2810-105-013	Situs Not Available	1-1A
2810-105-014	Situs Not Available	1-1A
2810-105-015	Situs Not Available	1-1A
2810-105-016	Situs Not Available	1-1A
2810-105-017	Situs Not Available	1-1A
2810-105-018	Situs Not Available	1-1A
2810-105-019	Situs Not Available	1-1A
2810-105-020	Situs Not Available	1-1A
2810-105-021	Situs Not Available	1-1A
2810-105-022	Situs Not Available	1-1A
2810-105-023	Situs Not Available	1-1A
2810-105-024	Situs Not Available	1-1A
2810-105-025	Situs Not Available	1-1A
2810-105-026	Situs Not Available	1-1A
2810-105-027	24212 LA MONTURA DR	1-1A
2810-105-028	Situs Not Available	1-1A
2810-105-029	Situs Not Available	1-1A
2810-105-030	Situs Not Available	1-1A
2810-105-031	Situs Not Available	1-1A
2810-106-001	28434 VISTA DEL RIO DR	1-1A
2810-106-002	28428 VISTA DEL RIO DR	1-1A
2810-106-003	28422 VISTA DEL RIO DR	1-1A
2810-106-004	28416 VISTA DEL RIO DR	1-1A
2810-106-005	28410 VISTA DEL RIO DR	1-1A
2810-106-006	28404 VISTA DEL RIO DR	1-1A
2810-106-007	28396 VISTA DEL RIO DR	1-1A
2810-106-008	28390 VISTA DEL RIO DR	1-1A
2810-106-009	28384 VISTA DEL RIO DR	1-1A
2810-106-010	28378 VISTA DEL RIO DR	1-1A
2810-106-011	28372 VISTA DEL RIO DR	1-1A
2810-106-012	28366 VISTA DEL RIO DR	1-1A
2810-106-013	28360 VISTA DEL RIO DR	1-1A
2810-106-014	28354 VISTA DEL RIO DR	1-1A
2810-106-015	Situs Not Available	1-1A
2810-106-016	Situs Not Available	1-1A
2810-106-017	Situs Not Available	1-1A
2810-106-018	Situs Not Available	1-1A
2810-106-019	Situs Not Available	1-1A
2810-106-020	Situs Not Available	1-1A
2810-106-021	Situs Not Available	1-1A
2810-106-022	Situs Not Available	1-1A
2810-106-023	Situs Not Available	1-1A
2810-106-024	Situs Not Available	1-1A
2810-106-025	Situs Not Available	1-1A
2810-106-026	Situs Not Available	1-1A
2810-106-027	Situs Not Available	1-1A
2810-106-028	Situs Not Available	1-1A
2810-106-029	Situs Not Available	1-1A
2810-106-030	Situs Not Available	1-1A
2810-106-031	Situs Not Available	1-1A
2810-106-032	Situs Not Available	1-1A
2810-106-033	Situs Not Available	1-1A
2810-106-034	Situs Not Available	1-1A
2810-106-035	Situs Not Available	1-1A
2810-106-036	Situs Not Available	1-1A
2810-106-037	Situs Not Available	1-1A
2810-106-038	Situs Not Available	1-1A
2810-106-039	Situs Not Available	1-1A
2810-106-040	24338 LA MONTURA	1-1A
2810-106-041	Situs Not Available	1-1A
2810-106-042	24350 LA MONTURA DR	1-1A
2810-106-043	28472 MARQUES DR	1-1A
2810-106-044	28466 MARQUES DR	1-1A

ASSESSOR'S PARCEL NUMBER	SITUS ADDRESS	ZONE
2810-106-045	28462 MARQUES DR	1-1A
2810-106-046	28456 MARQUES DR	1-1A
2810-106-047	28450 MARQUES DR	1-1A
2810-106-048	28444 MARQUES DR	1-1A
2810-106-049	28438 MARQUES DR	1-1A
2810-106-050	28432 MARQUES	1-1A
2810-106-051	28426 MARQUES DR	1-1A
2810-106-052	28420 MARQUES DR	1-1A
2810-106-053	28414 MARQUES DR	1-1A
2810-106-054	28408 MARQUES DR	1-1A
2810-106-055	28402 MARQUES DR	1-1A
2810-106-056	28425 MARQUES DR	1-1A
2810-106-057	28433 MARQUES DR	1-1A
2810-106-058	28439 MARQUES DR	1-1A
2810-106-059	28445 MARQUES DR	1-1A
2810-106-060	28451 MARQUES DR	1-1A
2810-106-061	28457 MARQUES DR	1-1A
2810-106-062	28463 MARQUES DR	1-1A
2810-106-063	28469 MARQUES DR	1-1A
2810-107-001	Situs Not Available	1-1A
2810-107-002	Situs Not Available	1-1A
2810-107-003	Situs Not Available	1-1A
2810-107-004	Situs Not Available	1-1A
2810-107-005	Situs Not Available	1-1A
2810-107-006	Situs Not Available	1-1A
2810-107-007	Situs Not Available	1-1A
2810-107-008	Situs Not Available	1-1A
2810-107-009	Situs Not Available	1-1A
2810-107-010	Situs Not Available	1-1A
2810-107-011	Situs Not Available	1-1A
2810-107-012	Situs Not Available	1-1A
2810-107-013	Situs Not Available	1-1A
2810-107-014	Situs Not Available	1-1A
2810-107-015	24302 LA MONTURA DR	1-1A
2810-107-016	24308 LA MONTURA DR	1-1A
2810-107-017	24312 LA MONTURA DR	1-1A
2810-107-018	24316 LA MONTURA DR	1-1A
2810-107-019	24322 LA MONTURA DR	1-1A
2810-107-020	24326 W LA MONTURA	1-1A
2810-107-021	24330 LA MONTURA DR	1-1A
2810-107-022	24334 LA MONTURA DR	1-1A
2810-107-023	24305 LA MONTURA DR	1-1A
2810-107-024	24313 LA MONTURA DR	1-1A
2810-107-025	24321 W LA MONTURA DR	1-1A
2810-107-026	24344 W LA MONTURA DR	1-1A
2810-107-027	24333 W LA MONTURA DR	1-1A
2810-107-028	24339 LA MONTURA DR	1-1A
2810-107-029	24347 LA MONTURA DR	1-1A
2810-107-030	24353 LA MONTURA DR	1-1A
2810-107-031	24359 LA MONTURA DR	1-1A
2810-107-032	24367 LA MONTURA DR	1-1A
2810-107-033	24322 EL CORAZON DR	1-1A
2810-107-034	24316 EL CORAZON DR	1-1A
2810-107-035	24310 EL CORAZON DR	1-1A
2810-107-036	24301 EL CORAZON DR	1-1A
2810-107-037	24307 EL CORAZON DR	1-1A
2810-107-038	24313 EL CORAZON DR	1-1A
2810-107-039	24319 EL CORAZON DR	1-1A
2810-107-040	24325 EL CORAZON DR	1-1A
2810-108-001	Situs Not Available	1-1A
2810-108-002	Situs Not Available	1-1A
2810-108-003	Situs Not Available	1-1A
2810-108-004	Situs Not Available	1-1A
2810-108-005	Situs Not Available	1-1A
2810-108-006	Situs Not Available	1-1A
2810-108-007	Situs Not Available	1-1A
2810-108-008	Situs Not Available	1-1A
2810-108-009	Situs Not Available	1-1A
2810-108-010	Situs Not Available	1-1A
2810-108-011	Situs Not Available	1-1A

ASSESSOR'S PARCEL NUMBER	SITUS ADDRESS	ZONE
2810-108-012	Situs Not Available	1-1A
2810-108-013	Situs Not Available	1-1A
2810-108-014	Situs Not Available	1-1A
2810-108-015	Situs Not Available	1-1A
2810-108-016	Situs Not Available	1-1A
2810-108-017	24270 W LA MONTURA DR	1-1A
2810-108-018	24276 LA MONTURA DR	1-1A
2810-108-019	24280 LA MONTURA DR	1-1A
2810-108-020	24229 LA MONTURA DR	1-1A
2810-108-021	24241 W LA MONTURA DR	1-1A
2810-108-022	Situs Not Available	1-1A
2810-108-023	Situs Not Available	1-1A
2810-108-024	24259 W LA MONTURA DR	1-1A
2810-108-025	24265 W LA MONTURA DR	1-1A
2810-108-026	Situs Not Available	1-1A
2810-108-027	24279 LA MONTURA DR	1-1A
2810-108-028	28548 LAS CANASTAS DR	1-1A
2810-108-029	28556 LAS CANASTAS DR	1-1A
2810-108-030	28560 LAS CANASTAS DR	1-1A
2810-108-031	28568 LAS CANASTAS DR	1-1A
2810-112-001	Situs Not Available	1-1A
2810-112-002	Situs Not Available	1-1A
2810-112-003	Situs Not Available	1-1A
2810-112-004	Situs Not Available	1-1A
2810-112-005	Situs Not Available	1-1A
2810-112-006	Situs Not Available	1-1A
2810-112-007	Situs Not Available	1-1A
2810-112-008	Situs Not Available	1-1A
2810-112-009	Situs Not Available	1-1A
2810-112-010	Situs Not Available	1-1A
2810-112-011	Situs Not Available	1-1A
2810-112-012	Situs Not Available	1-1A
2810-112-013	Situs Not Available	1-1A
2810-112-014	Situs Not Available	1-1A
2810-112-015	Situs Not Available	1-1A
2810-112-016	Situs Not Available	1-1A
2810-112-017	Situs Not Available	1-1A
2810-112-018	Situs Not Available	1-1A
2810-112-019	Situs Not Available	1-1A
2810-112-020	Situs Not Available	1-1A
2810-112-021	Situs Not Available	1-1A
2810-112-022	Situs Not Available	1-1A
2810-112-023	Situs Not Available	1-1A
2810-112-024	Situs Not Available	1-1A
2810-112-025	Situs Not Available	1-1A
2810-112-026	Situs Not Available	1-1A
2810-112-027	Situs Not Available	1-1A
2810-112-028	Situs Not Available	1-1A
2810-112-029	Situs Not Available	1-1A
2810-112-030	Situs Not Available	1-1A
2810-112-031	Situs Not Available	1-1A
2810-112-032	Situs Not Available	1-1A
2810-112-033	Situs Not Available	1-1A
2810-112-034	Situs Not Available	1-1A
2810-112-035	Situs Not Available	1-1A
2810-112-036	Situs Not Available	1-1A
2810-112-037	Situs Not Available	1-1A
2810-112-038	Situs Not Available	1-1A
2810-112-039	Situs Not Available	1-1A
2810-112-040	Situs Not Available	1-1A
2810-112-041	Situs Not Available	1-1A
2810-112-042	Situs Not Available	1-1A
2810-112-043	Situs Not Available	1-1A
2810-112-044	Situs Not Available	1-1A
2810-112-045	Situs Not Available	1-1A
2810-112-046	Situs Not Available	1-1A
2810-112-047	Situs Not Available	1-1A
2810-112-050	Situs Not Available	1-1A
2810-112-052	Situs Not Available	1-1A
2810-112-053	Situs Not Available	1-1A

ASSESSOR'S PARCEL NUMBER	SITUS ADDRESS	ZONE
2810-112-054	Situs Not Available	1-1A
2810-112-055	Situs Not Available	1-1A
2810-112-056	Situs Not Available	1-1A
2810-112-057	Situs Not Available	1-1A
2810-112-058	Situs Not Available	1-1A
2810-112-059	Situs Not Available	1-1A
2810-112-060	Situs Not Available	1-1A
2810-112-061	Situs Not Available	1-1A
2810-112-062	Situs Not Available	1-1A
2810-112-063	Situs Not Available	1-1A
2810-112-064	Situs Not Available	1-1A
2810-112-065	Situs Not Available	1-1A
2810-112-066	Situs Not Available	1-1A
2810-112-073	Situs Not Available	1-1A
2810-112-074	Situs Not Available	1-1A
2810-112-075	Situs Not Available	1-1A
2810-113-001	Situs Not Available	1-1A
2810-113-002	Situs Not Available	1-1A
2810-113-003	Situs Not Available	1-1A
2810-113-004	Situs Not Available	1-1A
2810-113-005	Situs Not Available	1-1A
2810-113-006	Situs Not Available	1-1A
2810-113-007	Situs Not Available	1-1A
2810-113-008	Situs Not Available	1-1A
2810-113-009	Situs Not Available	1-1A
2810-113-010	Situs Not Available	1-1A
2810-113-011	Situs Not Available	1-1A
2810-113-012	Situs Not Available	1-1A
2810-113-013	Situs Not Available	1-1A
2810-113-014	Situs Not Available	1-1A
2810-113-015	Situs Not Available	1-1A
2810-113-016	Situs Not Available	1-1A
2810-113-017	Situs Not Available	1-1A
2810-113-018	Situs Not Available	1-1A
2810-113-019	Situs Not Available	1-1A
2810-113-020	Situs Not Available	1-1A
2810-113-021	Situs Not Available	1-1A
2810-113-022	Situs Not Available	1-1A
2810-113-023	Situs Not Available	1-1A
2810-113-024	Situs Not Available	1-1A
2810-113-025	Situs Not Available	1-1A
2810-113-026	Situs Not Available	1-1A
2810-113-027	Situs Not Available	1-1A
2810-113-028	Situs Not Available	1-1A
2810-113-029	Situs Not Available	1-1A
2810-113-030	Situs Not Available	1-1A
2810-113-031	Situs Not Available	1-1A
2810-113-032	Situs Not Available	1-1A
2810-113-033	Situs Not Available	1-1A
2810-113-034	Situs Not Available	1-1A
2810-113-035	Situs Not Available	1-1A
2810-113-036	Situs Not Available	1-1A
2810-113-037	Situs Not Available	1-1A
2810-113-038	Situs Not Available	1-1A
2810-113-039	Situs Not Available	1-1A
2810-113-040	Situs Not Available	1-1A
2810-113-041	Situs Not Available	1-1A
2810-113-042	Situs Not Available	1-1A
2810-113-043	Situs Not Available	1-1A
2810-113-044	Situs Not Available	1-1A
2810-113-045	Situs Not Available	1-1A
2810-113-046	Situs Not Available	1-1A
2810-113-047	24542 ROSETTE LN	1-1A
2810-113-048	24544 ROSETTE LN	1-1A
2810-113-049	Situs Not Available	1-1A
2810-113-050	Situs Not Available	1-1A
2810-113-051	Situs Not Available	1-1A
2810-113-052	Situs Not Available	1-1A
2810-113-053	Situs Not Available	1-1A
2810-113-054	Situs Not Available	1-1A

ASSESSOR'S PARCEL NUMBER	SITUS ADDRESS	ZONE
2810-113-055	24545 ROSETTE LN	1-1A
2810-113-056	Situs Not Available	1-1A
2810-113-057	Situs Not Available	1-1A
2810-113-058	Situs Not Available	1-1A
2810-113-059	29033 RIDGECREST CT	1-1A
2810-113-060	Situs Not Available	1-1A
2810-113-061	Situs Not Available	1-1A
2810-113-062	Situs Not Available	1-1A
2810-113-063	Situs Not Available	1-1A
2810-113-064	24539 ROSETTE LN	1-1A
2810-113-065	24533 ROSETTE LN	1-1A
2810-113-066	24527 ROSETTE LN	1-1A
2810-114-001	Situs Not Available	1-1A
2810-114-002	Situs Not Available	1-1A
2810-114-003	Situs Not Available	1-1A
2810-114-004	Situs Not Available	1-1A
2810-114-005	Situs Not Available	1-1A
2810-114-006	Situs Not Available	1-1A
2810-114-007	Situs Not Available	1-1A
2810-114-008	Situs Not Available	1-1A
2810-114-009	Situs Not Available	1-1A
2810-114-010	Situs Not Available	1-1A
2810-114-011	Situs Not Available	1-1A
2810-114-012	28910 WEST HILLS DR	1-1A
2810-114-013	28906 WEST HILLS DR	1-1A
2810-114-014	Situs Not Available	1-1A
2810-114-015	Situs Not Available	1-1A
2810-114-016	Situs Not Available	1-1A
2810-114-017	Situs Not Available	1-1A
2810-114-018	Situs Not Available	1-1A
2810-114-019	Situs Not Available	1-1A
2810-114-020	Situs Not Available	1-1A
2810-114-021	Situs Not Available	1-1A
2810-114-022	Situs Not Available	1-1A
2810-114-023	Situs Not Available	1-1A
2810-114-024	Situs Not Available	1-1A
2810-114-025	Situs Not Available	1-1A
2810-114-026	Situs Not Available	1-1A
2810-114-027	Situs Not Available	1-1A
2810-114-028	Situs Not Available	1-1A
2810-114-029	Situs Not Available	1-1A
2810-114-030	Situs Not Available	1-1A
2810-114-031	Situs Not Available	1-1A
2810-114-032	Situs Not Available	1-1A
2810-114-033	Situs Not Available	1-1A
2810-114-034	Situs Not Available	1-1A
2810-114-035	Situs Not Available	1-1A
2810-114-036	Situs Not Available	1-1A
2810-114-037	Situs Not Available	1-1A
2810-114-038	Situs Not Available	1-1A
2810-114-039	Situs Not Available	1-1A
2810-114-040	Situs Not Available	1-1A
2810-114-041	Situs Not Available	1-1A
2810-114-042	Situs Not Available	1-1A
2810-114-043	Situs Not Available	1-1A
2810-114-046	24528 ROSETTE LN	1-1A
2810-114-047	24532 ROSETTE LN	1-1A
2810-114-048	24536 ROSETTE LN	1-1A
2810-114-049	24540 ROSETTE LN	1-1A
2810-114-050	24521 ROSETTE LN	1-1A
2810-114-051	24515 ROSETTE LN	1-1A
2810-114-052	24509 ROSETTE LN	1-1A
2810-114-053	24503 ROSETTE LN	1-1A
2810-114-054	Situs Not Available	1-1A
2810-114-055	Situs Not Available	1-1A
2810-114-056	Situs Not Available	1-1A
2810-114-057	Situs Not Available	1-1A
2810-114-058	Situs Not Available	1-1A
2810-114-059	Situs Not Available	1-1A
2810-114-060	Situs Not Available	1-1A

ASSESSOR'S PARCEL NUMBER	SITUS ADDRESS	ZONE
2810-114-065	Situs Not Available	1-1A
2810-114-066	24524 ROSETTE LN	1-1A
2810-115-001	Situs Not Available	1-1A
2810-115-002	Situs Not Available	1-1A
2810-115-003	Situs Not Available	1-1A
2810-115-004	28874 N WEST HILLS DR	1-1A
2810-115-005	28868 N WEST HILLS DR	1-1A
2810-115-006	28862 N WEST HILLS DR	1-1A
2810-115-007	28856 N WEST HILLS DR	1-1A
2810-115-008	28850 N WEST HILLS DR	1-1A
2810-115-009	28844 N WEST HILLS DR	1-1A
2810-115-010	28838 N WEST HILLS DR	1-1A
2810-115-011	28832 N WEST HILLS DR	1-1A
2810-115-012	28826 N WEST HILLS DR	1-1A
2810-115-013	28831 SILVERSMITH DR	1-1A
2810-115-014	28837 SILVERSMITH DR	1-1A
2810-115-015	28841 SILVERSMITH DR	1-1A
2810-115-016	28845 SILVERSMITH DR	1-1A
2810-115-017	28849 SILVERSMITH DR	1-1A
2810-115-018	28853 SILVERSMITH DR	1-1A
2810-115-019	28857 SILVERSMITH DR	1-1A
2810-115-020	28861 SILVERSMITH DR	1-1A
2810-115-021	28865 SILVERSMITH DR	1-1A
2810-115-022	Situs Not Available	1-1A
2810-115-023	Situs Not Available	1-1A
2810-115-024	Situs Not Available	1-1A
2810-115-025	Situs Not Available	1-1A
2810-115-026	Situs Not Available	1-1A
2810-115-027	Situs Not Available	1-1A
2810-115-028	Situs Not Available	1-1A
2810-115-029	Situs Not Available	1-1A
2810-115-030	Situs Not Available	1-1A
2810-115-031	Situs Not Available	1-1A
2810-115-032	Situs Not Available	1-1A
2810-115-033	Situs Not Available	1-1A
2810-115-034	Situs Not Available	1-1A
2810-115-035	Situs Not Available	1-1A
2810-115-036	Situs Not Available	1-1A
2810-115-037	Situs Not Available	1-1A
2810-115-038	Situs Not Available	1-1A
2810-115-039	Situs Not Available	1-1A
2810-115-040	Situs Not Available	1-1A
2810-115-041	28868 SILVERSMITH DR	1-1A
2810-115-042	28862 SILVERSMITH DR	1-1A
2810-115-043	28856 SILVERSMITH DR	1-1A
2810-115-044	28850 SILVERSMITH DR	1-1A
2810-115-045	28844 SILVERSMITH DR	1-1A
2810-115-046	28838 SILVERSMITH DR	1-1A
2810-115-047	28832 SILVERSMITH DR	1-1A
2810-115-048	28826 SILVERSMITH DR	1-1A
2810-115-049	28807 MONTVIEW CT	1-1A
2810-115-050	28820 VIA BELTERRA	1-1A
2810-115-051	28816 VIA BELTERRA	1-1A
2810-115-052	28812 VIA BELTERRA	1-1A
2810-115-053	28804 VIA BELTERRA	1-1A
2810-115-054	28803 VIA BELTERRA	1-1A
2810-115-055	28807 VIA BELTERRA	1-1A
2810-115-056	28811 VIA BELTERRA	1-1A
2810-115-057	28815 VIA BELTERRA	1-1A
2810-115-058	28823 N MONTVIEW CT	1-1A
2810-115-059	28827 N MONTVIEW CT	1-1A
2810-115-060	28831 N MONTVIEW CT	1-1A
2810-115-061	28835 N MONTVIEW CT	1-1A
2810-115-062	28826 N MONTVIEW CT	1-1A
2810-115-063	28822 N MONTVIEW CT	1-1A
2810-115-064	28833 N WEST HILLS DR	1-1A
2810-115-065	28839 N WEST HILLS DR	1-1A
2810-115-066	28847 N WEST HILLS DR	1-1A
2810-116-001	28820 N WEST HILLS DR	1-1A
2810-116-002	28814 N WEST HILLS DR	1-1A

ASSESSOR'S PARCEL NUMBER	SITUS ADDRESS	ZONE
2810-116-003	28808 N WEST HILLS DR	1-1A
2810-116-004	28802 N WEST HILLS DR	1-1A
2810-116-005	28803 PANORAMA COURT	1-1A
2810-116-006	28807 PANORAMA COURT	1-1A
2810-116-007	28811 PANORAMA COURT	1-1A
2810-116-008	28817 PANORAMA COURT	1-1A
2810-116-009	28821 PANORAMA COURT	1-1A
2810-116-010	28825 PANORAMA COURT	1-1A
2810-116-011	28829 PANORAMA COURT	1-1A
2810-116-012	28833 PANORAMA COURT	1-1A
2810-116-013	28837 PANORAMA COURT	1-1A
2810-116-014	28820 SILVERSMITH DRIVE	1-1A
2810-116-015	28814 SILVERSMITH DRIVE	1-1A
2810-116-016	28808 SILVERSMITH DRIVE	1-1A
2810-116-017	28802 SILVERSMITH DR	1-1A
2810-116-018	28805 N COAL MOUNTAIN CT	1-1A
2810-116-019	28809 N COAL MOUNTAIN CT	1-1A
2810-116-020	28813 N COAL MOUNTAIN CT	1-1A
2810-116-021	28803 MONTVIEW CT	1-1A
2810-116-022	28808 VIA BELTERRA	1-1A
2810-116-023	28826 N COAL MOUNTAIN CT	1-1A
2810-116-024	28822 N COAL MOUNTAIN CT	1-1A
2810-116-025	28818 N COAL MOUNTAIN CT	1-1A
2810-116-026	28814 N COAL MOUNTAIN CT	1-1A
2810-116-027	28810 N COAL MOUNTAIN CT	1-1A
2810-116-028	28806 N COAL MOUNTAIN CT	1-1A
2810-116-029	28802 N COAL MOUNTAIN CT	1-1A
2810-116-030	28742 N COAL MOUNTAIN CT	1-1A
2810-116-031	28738 N COAL MOUNTAIN CT	1-1A
2810-116-032	28734 N COAL MOUNTAIN CT	1-1A
2810-116-033	28730 N COAL MOUNTAIN CT	1-1A
2810-116-034	28726 N COAL MOUNTAIN CT	1-1A
2810-116-035	28722 N COAL MOUNTAIN CT	1-1A
2810-116-036	28718 N COAL MOUNTAIN CT	1-1A
2810-116-037	28727 CALLE PLATA	1-1A
2810-116-038	28731 CALLE PLATA	1-1A
2810-116-039	28735 CALLE PLATA	1-1A
2810-116-040	28739 CALLE PLATA	1-1A
2810-116-041	28743 CALLE PLATA	1-1A
2810-116-042	28747 CALLE PLATA	1-1A
2810-116-043	28751 CALLE PLATA	1-1A
2810-116-044	28755 CALLE PLATA	1-1A
2810-116-045	28759 CALLE PLATA	1-1A
2810-116-046	28763 CALLE PLATA	1-1A
2810-116-047	28767 CALLE PLATA	1-1A
2810-116-048	28744 CALLE PLATA	1-1A
2810-116-049	28740 CALLE PLATA	1-1A
2810-116-050	28736 CALLE PLATA	1-1A
2810-116-051	28732 CALLE PLATA	1-1A
2810-116-052	28728 CALLE PLATA	1-1A
2810-116-053	28724 CALLE PLATA	1-1A
2810-116-054	28720 CALLE PLATA	1-1A
2810-116-055	28716 CALLE PLATA	1-1A
2810-116-056	28712 CALLE PLATA	1-1A
2810-116-057	28708 CALLE PLATA	1-1A
2810-116-058	28704 CALLE PLATA	1-1A
2810-116-059	28705 COAL MOUNTAIN CT	1-1A
2810-116-060	28709 COAL MOUNTAIN CT	1-1A
2810-116-061	28713 COAL MOUNTAIN CT	1-1A
2810-116-062	28717 COAL MOUNTAIN CT	1-1A
2810-116-063	28721 COAL MOUNTAIN CT	1-1A
2810-116-064	28725 COAL MOUNTAIN CT	1-1A
2810-116-065	28729 COAL MOUNTAIN CT	1-1A
2810-116-066	28833 COAL MOUNTAIN CT	1-1A
2810-116-067	28803 SILVERSMITH DR	1-1A
2810-116-068	28809 SILVERSMITH DRIVE	1-1A
2810-116-069	28815 SILVERSMITH DRIVE	1-1A
2810-116-070	28821 SILVERSMITH DRIVE	1-1A
2810-116-071	28830 PANORAMA COURT	1-1A
2810-116-072	28826 PANORAMA COURT	1-1A

ASSESSOR'S PARCEL NUMBER	SITUS ADDRESS	ZONE
2810-116-073	28822 PANORAMA COURT	1-1A
2810-116-074	28818 PANORAMA COURT	1-1A
2810-116-075	28814 PANORAMA COURT	1-1A
2810-116-076	28810 PANORAMA COURT	1-1A
2810-116-077	28806 PANORAMA COURT	1-1A
2810-116-078	28802 PANORAMA COURT	1-1A
2810-117-001	28864 N VIA BELTERRA	1-1A
2810-117-002	28860 N VIA BELTERRA	1-1A
2810-117-003	28856 N VIA BELTERRA	1-1A
2810-117-004	28852 N VIA BELTERRA	1-1A
2810-117-005	28848 N VIA BELTERRA	1-1A
2810-117-006	28844 N VIA BELTERRA	1-1A
2810-117-007	28840 N VIA BELTERRA	1-1A
2810-117-008	28836 N VIA BELTERRA	1-1A
2810-117-009	28832 N VIA BELTERRA	1-1A
2810-117-010	28828 N VIA BELTERRA	1-1A
2810-117-011	Situs Not Available	1-1A
2810-117-012	Situs Not Available	1-1A
2810-117-013	29128 WEST HILLS DR	1-1A
2810-117-014	29124 WEST HILLS DR	1-1A
2810-117-015	29120 WEST HILLS DR	1-1A
2810-117-016	29116 WEST HILLS DR	1-1A
2810-117-017	29114 WEST HILLS DR	1-1A
2810-117-018	29110 WEST HILLS DR	1-1A
2810-117-019	29106 WEST HILLS DR	1-1A
2810-117-020	29102 WEST HILLS DR	1-1A
2810-117-021	29093 WEST HILLS DR	1-1A
2810-117-022	29101 WEST HILLS DR	1-1A
2810-117-023	29105 WEST HILLS DR	1-1A
2810-117-024	29109 WEST HILLS DR	1-1A
2810-117-025	29113 WEST HILLS DR	1-1A
2810-117-026	29117 WEST HILLS DR	1-1A
2810-117-027	29121 WEST HILLS DR	1-1A
2810-117-028	29125 WEST HILLS DR	1-1A
2810-117-029	29129 WEST HILLS DR	1-1A
2810-117-030	Situs Not Available	1-1A
2810-117-031	29137 WEST HILLS DR	1-1A
2810-117-032	29141 WEST HILLS DR	1-1A
2810-117-033	29145 WEST HILLS DR	1-1A
2810-117-034	Situs Not Available	1-1A
2810-117-035	Situs Not Available	1-1A
2810-117-036	Situs Not Available	1-1A
2810-117-037	Situs Not Available	1-1A
2810-118-001	28827 COAL MOUNTAIN CT	1-1A
2810-118-002	28831 COAL MOUNTAIN CT	1-1A
2810-118-003	28839 COAL MOUNTAIN CT	1-1A
2810-118-004	28843 COAL MOUNTAIN CT	1-1A
2810-118-005	28847 COAL MOUNTAIN CT	1-1A
2810-118-006	28851 COAL MOUNTAIN COURT	1-1A
2810-118-007	28855 COAL MOUNTAIN COURT	1-1A
2810-118-008	28859 COAL MOUNTAIN COURT	1-1A
2810-118-009	28863 COAL MOUNTAIN COURT	1-1A
2810-118-010	28867 COAL MOUNTAIN COURT	1-1A
2810-118-011	28871 COAL MOUNTAIN COURT	1-1A
2810-118-012	28875 COAL MOUNTAIN COURT	1-1A
2810-118-013	28872 COAL MOUNTAIN COURT	1-1A
2810-118-014	28868 COAL MOUNTAIN CT	1-1A
2810-118-015	24304 SPRING LEAF CT	1-1A
2810-118-016	24308 SPRING LEAF CT	1-1A
2810-118-017	24312 SPRING LEAF COURT	1-1A
2810-118-018	28862 COAL MOUNTAIN CT	1-1A
2810-118-019	28858 COAL MOUNTAIN CT	1-1A
2810-118-020	28854 COAL MOUNTAIN CT	1-1A
2810-118-021	28850 COAL MOUNTAIN COURT	1-1A
2810-118-022	28846 COAL MOUNTAIN CT	1-1A
2810-118-023	28842 COAL MOUNTAIN CT	1-1A
2810-118-024	28838 COAL MOUNTAIN CT	1-1A
2810-118-025	28834 COAL MOUNTAIN CT	1-1A
2810-118-026	28830 COAL MOUNTAIN CT	1-1A
2810-124-001	28135 ANVIL CT	1-1A

ASSESSOR'S PARCEL NUMBER	SITUS ADDRESS	ZONE
2810-124-002	28131 N ANVIL CT	1-1A
2810-124-003	28127 ANVIL CT	1-1A
2810-124-004	28123 N ANVIL CT	1-1A
2810-124-005	28119 N ANVIL CT	1-1A
2810-124-006	28115 N ANVIL CT	1-1A
2810-124-007	28111 ANVIL CT	1-1A
2810-124-008	28107 N ANVIL CT	1-1A
2810-124-009	28103 N ANVIL CT	1-1A
2810-124-010	28116 N ANVIL CT	1-1A
2810-124-011	28120 N ANVIL CT	1-1A
2810-124-012	28124 N ANVIL CT	1-1A
2810-124-013	28128 N ANVIL CT	1-1A
2810-124-014	28132 N ANVIL CT	1-1A
2810-124-015	28136 N ANVIL CT	1-1A
2810-124-016	28140 N ANVIL CT	1-1A
2810-124-017	28142 ANVIL CT	1-1A
2810-125-001	28146 ANVIL CT	1-1A
2810-125-002	28150 ANVIL CT	1-1A
2810-125-003	28154 ANVIL CT	1-1A
2810-125-004	28158 ANVIL CT	1-1A
2810-125-005	28162 ANVIL CT	1-1A
2810-125-006	28163 ANVIL CT	1-1A
2810-125-007	Situs Not Available	1-1A
2810-125-008	28155 ANVIL CT	1-1A
2810-125-009	28151 ANVIL CT	1-1A
2810-125-010	28147 ANVIL CT	1-1A
2810-125-011	28143 ANVIL CT	1-1A
2810-125-012	Situs Not Available	1-1A
2810-125-013	Situs Not Available	1-1A
2810-125-014	Situs Not Available	1-1A
2810-125-015	Situs Not Available	1-1A
2810-125-016	Situs Not Available	1-1A
2810-125-017	Situs Not Available	1-1A
2810-125-018	Situs Not Available	1-1A
2810-125-019	Situs Not Available	1-1A
2810-125-020	Situs Not Available	1-1A
2810-125-021	Situs Not Available	1-1A
2810-126-001	Situs Not Available	1-1A
2810-126-002	Situs Not Available	1-1A
2810-126-003	Situs Not Available	1-1A
2810-126-004	Situs Not Available	1-1A
2810-126-005	Situs Not Available	1-1A
2810-126-006	Situs Not Available	1-1A
2810-126-007	Situs Not Available	1-1A
2810-126-008	Situs Not Available	1-1A
2810-126-009	Situs Not Available	1-1A
2810-126-010	Situs Not Available	1-1A
2810-126-011	Situs Not Available	1-1A
2810-126-012	Situs Not Available	1-1A
2810-126-013	Situs Not Available	1-1A
2810-126-014	Situs Not Available	1-1A
2810-126-015	Situs Not Available	1-1A
2810-126-016	Situs Not Available	1-1A
2810-126-017	Situs Not Available	1-1A
2810-126-018	Situs Not Available	1-1A
2810-126-019	Situs Not Available	1-1A
2810-126-020	Situs Not Available	1-1A
2810-126-021	Situs Not Available	1-1A
2810-126-022	Situs Not Available	1-1A
2810-126-023	Situs Not Available	1-1A
2810-126-024	Situs Not Available	1-1A
2810-126-025	Situs Not Available	1-1A
2810-126-026	Situs Not Available	1-1A
2810-126-027	Situs Not Available	1-1A
2810-126-028	Situs Not Available	1-1A
2810-126-029	Situs Not Available	1-1A
2810-126-030	Situs Not Available	1-1A
2810-126-031	Situs Not Available	1-1A
2810-126-032	Situs Not Available	1-1A
2810-126-033	Situs Not Available	1-1A

ASSESSOR'S PARCEL NUMBER	SITUS ADDRESS	ZONE
2810-126-034	Situs Not Available	1-1A
2810-126-035	Situs Not Available	1-1A
2810-126-036	Situs Not Available	1-1A
2810-126-037	Situs Not Available	1-1A
2810-126-038	Situs Not Available	1-1A
2810-126-039	Situs Not Available	1-1A
2810-126-040	Situs Not Available	1-1A
2810-126-041	Situs Not Available	1-1A
2810-126-042	28437 FARRIER DR	1-1A
2810-126-043	28433 FARRIER DR	1-1A
2810-126-044	28429 FARRIER DR	1-1A
2810-126-045	Situs Not Available	1-1A
2810-126-046	28421 FARRIER DR	1-1A
2810-126-047	Situs Not Available	1-1A
2810-126-048	Situs Not Available	1-1A
2810-127-001	Situs Not Available	1-1A
2810-127-002	Situs Not Available	1-1A
2810-127-003	Situs Not Available	1-1A
2810-127-004	Situs Not Available	1-1A
2810-127-005	Situs Not Available	1-1A
2810-127-006	Situs Not Available	1-1A
2810-127-007	Situs Not Available	1-1A
2810-127-008	Situs Not Available	1-1A
2810-127-009	Situs Not Available	1-1A
2810-127-010	Situs Not Available	1-1A
2810-127-011	Situs Not Available	1-1A
2810-127-012	Situs Not Available	1-1A
2810-127-013	Situs Not Available	1-1A
2810-127-014	Situs Not Available	1-1A
2810-127-015	Situs Not Available	1-1A
2810-127-016	Situs Not Available	1-1A
2810-127-017	Situs Not Available	1-1A
2810-127-018	Situs Not Available	1-1A
2810-127-019	Situs Not Available	1-1A
2810-127-020	Situs Not Available	1-1A
2810-127-021	Situs Not Available	1-1A
2810-128-001	28503 FARRIER DR	1-1A
2810-128-002	28507 FARRIER DR	1-1A
2810-128-003	28511 FARRIER DR	1-1A
2810-128-004	Situs Not Available	1-1A
2810-128-005	Situs Not Available	1-1A
2810-128-006	Situs Not Available	1-1A
2810-128-007	Situs Not Available	1-1A
2810-128-008	Situs Not Available	1-1A
2810-128-009	Situs Not Available	1-1A
2810-128-012	Situs Not Available	1-1A
2810-128-013	Situs Not Available	1-1A
2810-128-014	Situs Not Available	1-1A
2810-128-015	Situs Not Available	1-1A
2810-128-017	Situs Not Available	1-1A
2810-128-019	Situs Not Available	1-1A
2810-128-020	Situs Not Available	1-1A
2810-128-021	Situs Not Available	1-1A
2810-128-022	Situs Not Available	1-1A
2810-128-023	Situs Not Available	1-1A
2810-128-024	Situs Not Available	1-1A
2810-128-025	Situs Not Available	1-1A
2810-128-026	Situs Not Available	1-1A
2810-128-027	Situs Not Available	1-1A
2810-128-028	Situs Not Available	1-1A
2810-128-029	Situs Not Available	1-1A
2810-128-030	Situs Not Available	1-1A
2810-128-031	Situs Not Available	1-1A
2810-128-032	Situs Not Available	1-1A
2810-128-033	Situs Not Available	1-1A
2810-128-034	Situs Not Available	1-1A
2810-128-035	Situs Not Available	1-1A
2810-128-036	Situs Not Available	1-1A
2810-128-037	Situs Not Available	1-1A
2810-128-038	Situs Not Available	1-1A

ASSESSOR'S PARCEL NUMBER	SITUS ADDRESS	ZONE
2810-128-039	Situs Not Available	1-1A
2810-128-040	Situs Not Available	1-1A
2810-128-041	Situs Not Available	1-1A
2810-128-043	Situs Not Available	1-1A
2810-128-044	Situs Not Available	1-1A
2810-128-045	Situs Not Available	1-1A
2810-128-046	Situs Not Available	1-1A
2810-128-047	Situs Not Available	1-1A
2810-128-048	24904 HEARTH CT	1-1A
2810-128-049	24908 HEARTH CT	1-1A
2810-128-050	24912 HEARTH CT	1-1A
2810-128-051	24906 HEARTH CT	1-1A
2810-128-052	24920 HEARTH CT	1-1A
2810-128-053	24924 HEARTH CT	1-1A
2810-128-054	24928 HEARTH CT	1-1A
2810-128-055	24932 HEARTH CT	1-1A
2810-128-056	24936 HEARTH CT	1-1A
2810-128-057	24939 HEARTH CT	1-1A
2810-128-058	24935 HEARTH CT	1-1A
2810-128-059	24931 HEARTH CT	1-1A
2810-128-060	24927 HEARTH CT	1-1A
2810-128-061	24923 HEARTH CT	1-1A
2810-128-062	24915 HEARTH CT	1-1A
2810-128-063	24907 HEARTH CT	1-1A
2810-129-001	28613 FARRIER DR	1-1A
2810-129-002	28617 N FARRIER DR	1-1A
2810-129-003	28621 FARRIER DR	1-1A
2810-129-004	28625 N FARRIER DR	1-1A
2810-129-005	28629 N FARRIER DR	1-1A
2810-129-006	28633 FARRIER DR	1-1A
2810-129-007	Situs Not Available	1-1A
2810-129-008	Situs Not Available	1-1A
2810-129-009	Situs Not Available	1-1A
2810-129-010	Situs Not Available	1-1A
2810-129-011	Situs Not Available	1-1A
2810-129-012	Situs Not Available	1-1A
2810-129-013	Situs Not Available	1-1A
2810-129-014	Situs Not Available	1-1A
2810-129-015	Situs Not Available	1-1A
2810-129-016	Situs Not Available	1-1A
2810-129-017	Situs Not Available	1-1A
2810-129-018	Situs Not Available	1-1A
2810-129-019	Situs Not Available	1-1A
2810-129-020	Situs Not Available	1-1A
2810-129-021	Situs Not Available	1-1A
2810-129-022	Situs Not Available	1-1A
2810-129-023	Situs Not Available	1-1A
2810-129-024	Situs Not Available	1-1A
2810-129-025	Situs Not Available	1-1A
2810-129-026	Situs Not Available	1-1A
2810-129-027	Situs Not Available	1-1A
2810-129-028	Situs Not Available	1-1A
2810-129-029	Situs Not Available	1-1A
2810-129-031	Situs Not Available	1-1A
2810-129-033	Situs Not Available	1-1A
2810-129-034	Situs Not Available	1-1A
2810-129-035	Situs Not Available	1-1A
2810-129-036	Situs Not Available	1-1A
2810-129-037	Situs Not Available	1-1A
2810-129-039	Situs Not Available	1-1A
2810-129-040	Situs Not Available	1-1A
2810-129-041	Situs Not Available	1-1A
2810-129-042	Situs Not Available	1-1A
2810-129-043	Situs Not Available	1-1A
2810-129-044	Situs Not Available	1-1A
2810-129-045	Situs Not Available	1-1A
2810-129-046	Situs Not Available	1-1A
2810-129-047	Situs Not Available	1-1A
2810-129-048	Situs Not Available	1-1A
2810-129-049	Situs Not Available	1-1A

ASSESSOR'S PARCEL NUMBER	SITUS ADDRESS	ZONE
2810-129-050	Situs Not Available	1-1A
2810-129-051	Situs Not Available	1-1A
2810-129-052	Situs Not Available	1-1A
2810-129-053	Situs Not Available	1-1A
2810-129-054	28632 N FARRIER DR	1-1A
2810-129-055	28628 FARRIER DR	1-1A
2810-129-056	28624 FARRIER DR	1-1A
2810-129-057	28620 FARRIER DR	1-1A
2810-129-058	28616 N FARRIER DR	1-1A
2810-130-001	Situs Not Available	1-1A
2810-130-002	Situs Not Available	1-1A
2810-130-003	Situs Not Available	1-1A
2810-130-004	Situs Not Available	1-1A
2810-130-005	Situs Not Available	1-1A
2810-130-006	Situs Not Available	1-1A
2810-130-007	Situs Not Available	1-1A
2810-130-008	Situs Not Available	1-1A
2810-130-009	Situs Not Available	1-1A
2810-130-010	Situs Not Available	1-1A
2810-130-011	Situs Not Available	1-1A
2810-130-012	Situs Not Available	1-1A
2810-130-013	Situs Not Available	1-1A
2810-130-014	Situs Not Available	1-1A
2810-130-015	Situs Not Available	1-1A
2810-130-016	Situs Not Available	1-1A
2810-130-017	Situs Not Available	1-1A
2810-130-018	Situs Not Available	1-1A
2810-130-019	Situs Not Available	1-1A
2810-130-020	Situs Not Available	1-1A
2810-130-021	Situs Not Available	1-1A
2810-130-022	28725 N IRON VILLAGE DR	1-1A
2810-130-023	28729 N IRON VILLAGE DR	1-1A
2810-130-024	28730 N IRON VILLAGE DR	1-1A
2810-130-026	28726 N IRON VILLAGE DR	1-1A
2810-130-027	Situs Not Available	1-1A
2810-130-028	Situs Not Available	1-1A
2810-130-029	28714 IRON VILLAGE DR	1-1A
2810-130-030	28710 IRON VILLAGE DR	1-1A
2810-130-031	28706 IRON VILLAGE DR	1-1A
2810-130-032	Situs Not Available	1-1A
2810-130-034	Situs Not Available	1-1A
2810-130-036	Situs Not Available	1-1A
2810-130-037	Situs Not Available	1-1A
2810-130-038	Situs Not Available	1-1A
2810-130-039	Situs Not Available	1-1A
2810-130-040	Situs Not Available	1-1A
2810-130-042	Situs Not Available	1-1A
2810-130-044	Situs Not Available	1-1A
2810-130-046	Situs Not Available	1-1A
2810-130-047	Situs Not Available	1-1A
2810-130-048	Situs Not Available	1-1A
2810-130-049	Situs Not Available	1-1A
2810-131-001	28733 N IRON VILLAGE DR	1-1A
2810-131-002	28737 N IRON VILLAGE DR	1-1A
2810-131-003	28741 N IRON VILLAGE DR	1-1A
2810-131-004	28745 IRON VILLAGE DR	1-1A
2810-131-005	28749 IRON VILLAGE DR	1-1A
2810-131-006	28753 IRON VILLAGE DR	1-1A
2810-131-008	28757 IRON VILLAGE DR	1-1A
2810-131-010	28803 BELLOWS COURT	1-1A
2810-131-011	28807 N BELLOWS CT	1-1A
2810-131-013	28813 BELLOWS CT	1-1A
2810-131-015	28817 BELLOWS CT	1-1A
2810-131-017	28821 BELLOWS CT	1-1A
2810-131-018	28825 BELLOWS CT	1-1A
2810-131-019	28829 BELLOWS CT	1-1A
2810-131-020	28833 BELLOWS CT	1-1A
2810-131-021	28832 BELLOWS CT	1-1A
2810-131-022	28828 BELLOWS CT	1-1A
2810-131-024	Situs Not Available	1-1A

ASSESSOR'S PARCEL NUMBER	SITUS ADDRESS	ZONE
2810-131-026	28818 N BELLOWS CT	1-1A
2810-131-027	28814 BELLOWS COURT	1-1A
2810-131-028	28810 BELLOWS COURT	1-1A
2810-131-029	28806 BELLOWS COURT	1-1A
2810-131-030	28802 BELLOWS COURT	1-1A
2810-131-031	28809 IRON VILLAGE DR	1-1A
2810-131-032	28813 IRON VILLAGE DR	1-1A
2810-131-033	28817 IRON VILLAGE DR	1-1A
2810-131-034	28821 IRON VILLAGE DR	1-1A
2810-131-035	28825 IRON VILLAGE DR	1-1A
2810-131-036	28829 N IRON VILLAGE DR	1-1A
2810-131-041	28841 IRON VILLAGE DR	1-1A
2810-131-042	28845 IRON VILLAGE DRIVE	1-1A
2810-131-043	28851 IRON VILLAGE DRIVE	1-1A
2810-131-044	28857 N IRON VILLAGE DR	1-1A
2810-131-045	28856 N IRON VILLAGE DR	1-1A
2810-131-046	28852 N IRON VILLAGE DR	1-1A
2810-131-051	28840 IRON VILLAGE DR	1-1A
2810-131-052	22836 IRON VILLAGE DR	1-1A
2810-131-053	28832 IRON VILLAGE DR	1-1A
2810-131-054	28828 IRON VILLAGE DR	1-1A
2810-131-055	28824 IRON VILLAGE DRIVE	1-1A
2810-131-056	28820 IRON VILLAGE DRIVE	1-1A
2810-131-057	28816 IRON VILLAGE DRIVE	1-1A
2810-131-058	28812 IRON VILLAGE DR	1-1A
2810-131-059	28808 IRON VILLAGE DRIVE	1-1A
2810-131-060	28804 IRON VILLAGE	1-1A
2810-131-061	28762 IRON VILLAGE DR	1-1A
2810-131-062	28758 IRON VILLAGE DRIVE	1-1A
2810-131-063	28754 IRON VILLAGE DRIVE	1-1A
2810-131-064	28750 IRON VILLAGE DRIVE	1-1A
2810-131-065	28746 IRON VILLAGE DR	1-1A
2810-131-066	28742 IRON VILLAGE DR	1-1A
2810-131-068	Situs Not Available	1-1A
2810-131-070	28734 IRON VILLAGE DR	1-1A
2810-131-075	28837 N IRON VILLAGE DR	1-1A
2810-131-076	28848 N IRON VILLAGE DR	1-1A
3244-159-034	Situs Not Available	1-1A
3244-159-046	Situs Not Available	1-1A
3244-159-074	28917 MIRADA CIRCULO	1-1A
3244-159-075	28919 MIRADA CIRCULO	1-1A
3244-159-076	23813 VIA CAMPANA	1-1A
3244-159-077	23811 VIA CAMPANA	1-1A
3244-159-078	23809 VIA CAMPANA	1-1A
3244-159-079	23807 VIA CAMPANA	1-1A
3244-159-080	23805 VIA CAMPANA	1-1A
3244-159-081	23803 VIA CAMPANA	1-1A
3244-159-082	23804 VIA CAMPANA	1-1A
3244-159-083	23806 VIA CAMPANA	1-1A
3244-159-084	23808 VIA CAMPANA	1-1A
3244-159-085	23810 VIA CAMPANA	1-1A
3244-159-086	28920 MIRADA CIRCULO	1-1A
3244-159-092	28921 MIRADA CIRCULO	1-1A
3244-159-093	28923 MIRADA CIRCULO	1-1A
3244-159-094	28925 MIRADA CIRCULO	1-1A
3244-159-095	28927 MIRADA CIRCULO	1-1A
3244-159-096	28929 MIRADA CIRCULO	1-1A
3244-159-097	28931 MIRADA CIRCULO	1-1A
3244-159-098	28933 MIRADA CIRCULO	1-1A
3244-159-099	28935 MIRADA CIRCULO	1-1A
3244-159-100	28937 MIRADA CIRCULO	1-1A
3244-159-101	28939 MIRADA CIRCULO	1-1A
3244-159-102	28938 MIRADA CIRCULO	1-1A
3244-159-103	28928 MIRADA CIRCULO	1-1A
3244-159-104	28926 MIRADA CIRCULO	1-1A
3244-159-105	28924 MIRADA CIRCULO	1-1A
3244-159-106	28922 MIRADA CIRCULO	1-1A
3244-159-109	28941 MIRADA CIRCULO	1-1A
3244-159-110	28943 MIRADA CIRCULO	1-1A
3244-159-111	28945 MIRADA CIRCULO	1-1A

ASSESSOR'S PARCEL NUMBER	SITUS ADDRESS	ZONE
3244-159-112	28901 VIA ADELENA	1-1A
3244-159-113	28905 VIA ADELENA	1-1A
3244-159-114	28909 VIA ADELENA	1-1A
3244-159-115	28913 VIA ADELENA	1-1A
3244-159-116	28917 VIA ADELENA	1-1A
3244-159-117	28921 VIA ADELENA	1-1A
3244-159-118	28925 VIA ADELENA	1-1A
3244-159-119	28931 VIA ADELENA	1-1A
3244-159-120	28935 VIA ADELENA	1-1A
3244-159-121	28930 VIA ADELENA	1-1A
3244-159-122	28926 VIA ADELENA	1-1A
3244-159-123	28920 VIA ADELENA	1-1A
3244-159-124	28900 VIA ADELENA	1-1A
3244-159-125	28942 MIRADA CIRCULO	1-1A
3244-159-126	28940 MIRADA CIRCULO	1-1A
3244-159-133	28947 MIRADA CIRCULO	1-1A
3244-159-134	28949 MIRADA CIRCULO	1-1A
3244-159-135	28951 MIRADA CIRCULO	1-1A
3244-159-136	28953 MIRADA CIRCULO	1-1A
3244-159-137	28955 MIRADA CIRCULO	1-1A
3244-159-138	28957 MIRADA CIRCULO	1-1A
3244-159-139	28959 MIRADA CIRCULO	1-1A
3244-159-140	28961 MIRADA CIRCULO	1-1A
3244-159-141	28963 MIRADA CIRCULO	1-1A
3244-159-142	28965 MIRADA CIRCULO	1-1A
3244-159-143	28967 MIRADA CIRCULO	1-1A
3244-159-144	28969 MIRADA CIRCULO	1-1A
3244-159-145	28971 MIRADA CIRCULO	1-1A
3244-159-146	28968 MIRADA CIRCULO	1-1A
3244-159-147	28966 MIRADA CIRCULO	1-1A
3244-159-148	28964 MIRADA CIRCULO	1-1A
3244-159-149	28962 MIRADA CIRCULO	1-1A
3244-159-151	23829 VIA CAMPANA	1-1A
3244-159-152	23827 VIA CAMPANA	1-1A
3244-159-153	23825 VIA CAMPANA	1-1A
3244-159-154	23823 VIA CAMPANA	1-1A
3244-159-155	23821 VIA CAMPANA	1-1A
3244-159-156	23819 VIA CAMPANA	1-1A
3244-159-157	23817 VIA CAMPANA	1-1A
3244-159-158	23815 VIA CAMPANA	1-1A
3244-159-159	23812 VIA CAMPANA	1-1A
3244-159-160	23814 VIA CAMPANA	1-1A
3244-159-161	23816 VIA CAMPANA	1-1A
3244-159-162	23818 VIA CAMPANA	1-1A
3244-159-163	23820 VIA CAMPANA	1-1A
3244-159-164	23822 VIA CAMPANA	1-1A
3244-159-165	23824 VIA CAMPANA	1-1A
3244-159-166	23826 VIA CAMPANA	1-1A
3244-159-168	28973 MIRADA CIRCULO	1-1A
3244-159-169	28975 MIRADA CIRCULO	1-1A
3244-159-170	28977 MIRADA CIRCULO	1-1A
3244-159-171	28979 MIRADA CIRCULO	1-1A
3244-159-172	28981 MIRADA CIRCULO	1-1A
3244-159-173	28983 MIRADA CIRCULO	1-1A
3244-159-174	28985 MIRADA CIRCULO	1-1A
3244-159-175	29001 MIRADA CIRCULO	1-1A
3244-159-176	29003 MIRADA CIRCULO	1-1A
3244-159-177	29005 MIRADA CIRCULO	1-1A
3244-159-178	29007 MIRADA CIRCULO	1-1A
3244-159-179	29009 MIRADA CIRCULO	1-1A
3244-159-180	29008 MIRADA CIRCULO	1-1A
3244-159-181	29006 MIRADA CIRCULO	1-1A
3244-159-182	29004 MIRADA CIRCULO	1-1A
3244-159-183	29002 MIRADA CIRCULO	1-1A
3244-159-187	29011 MIRADA CIRCULO	1-1A
3244-159-188	29013 MIRADA CIRCULO	1-1A
3244-159-189	29015 MIRADA CIRCULO	1-1A
3244-159-190	29017 MIRADA CIRCULO	1-1A
3244-159-191	29019 MIRADA CIRCULO	1-1A
3244-159-192	29021 MIRADA CIRCULO	1-1A

ASSESSOR'S PARCEL NUMBER	SITUS ADDRESS	ZONE
3244-159-193	29023 MIRADA CIRCULO	1-1A
3244-159-194	29025 MIRADA CIRCULO	1-1A
3244-159-195	29024 MIRADA CIRCULO	1-1A
3244-159-196	29022 MIRADA CIRCULO	1-1A
3244-159-197	29020 MIRADA CIRCULO	1-1A
3244-159-198	29018 MIRADA CIRCULO	1-1A
3244-159-199	29016 MIRADA CIRCULO	1-1A
3244-159-200	29014 MIRADA CIRCULO	1-1A
3244-159-201	29012 MIRADA CIRCULO	1-1A
3244-159-202	29010 MIRADA CIRCULO	1-1A
3244-159-205	28901 MIRADA CIRCULO	1-1A
3244-159-206	28903 MIRADA CIRCULO	1-1A
3244-159-207	28905 MIRADA CIRCULO	1-1A
3244-159-208	28907 MIRADA CIRCULO	1-1A
3244-159-209	28909 MIRADA CIRCULO	1-1A
3244-159-210	28911 MIRADA CIRCULO	1-1A
3244-159-211	28913 MIRADA CIRCULO	1-1A
3244-159-212	28915 MIRADA CIRCULO	1-1A
3244-159-213	29027 MIRADA CIRCULO	1-1A
3244-159-214	29029 MIRADA CIRCULO	1-1A
3244-159-215	29031 MIRADA CIRCULO	1-1A
3244-159-216	29033 MIRADA CIRCULO	1-1A
3244-159-217	29028 MIRADA CIRCULO	1-1A
3244-159-218	29026 MIRADA CIRCULO	1-1A
3244-160-017	Situs Not Available	1-1A
3244-160-018	Situs Not Available	1-1A
3244-160-019	Situs Not Available	1-1A
3244-160-020	Situs Not Available	1-1A
3244-160-021	Situs Not Available	1-1A
3244-160-022	Situs Not Available	1-1A
3244-160-023	Situs Not Available	1-1A
3244-160-024	Situs Not Available	1-1A
3244-160-025	Situs Not Available	1-1A
3244-160-026	Situs Not Available	1-1A
3244-160-064	Situs Not Available	1-1A
3244-160-065	Situs Not Available	1-1A
3244-161-001	Situs Not Available	1-1A
3244-161-002	Situs Not Available	1-1A
3244-161-003	Situs Not Available	1-1A
3244-161-004	Situs Not Available	1-1A
3244-161-005	Situs Not Available	1-1A
3244-161-006	Situs Not Available	1-1A
3244-161-007	Situs Not Available	1-1A
3244-161-008	Situs Not Available	1-1A
3244-161-009	Situs Not Available	1-1A
3244-161-011	Situs Not Available	1-1A
3244-161-013	Situs Not Available	1-1A
3244-161-014	Situs Not Available	1-1A
3244-161-015	Situs Not Available	1-1A
3244-161-016	Situs Not Available	1-1A
3244-161-017	Situs Not Available	1-1A
3244-161-018	Situs Not Available	1-1A
3244-161-019	Situs Not Available	1-1A
3244-161-020	Situs Not Available	1-1A
3244-161-021	Situs Not Available	1-1A
3244-161-023	Situs Not Available	1-1A
3244-162-001	Situs Not Available	1-1A
3244-162-002	Situs Not Available	1-1A
3244-162-003	Situs Not Available	1-1A
3244-162-004	Situs Not Available	1-1A
3244-162-005	Situs Not Available	1-1A
3244-162-006	Situs Not Available	1-1A
3244-163-001	29515 SAN FRANCISQUITO CANYON RD	1-1A
3244-163-002	Situs Not Available	1-1A
3244-163-003	Situs Not Available	1-1A
3244-163-004	Situs Not Available	1-1A
3244-163-005	Situs Not Available	1-1A
3244-163-006	Situs Not Available	1-1A
3244-163-007	Situs Not Available	1-1A
3244-164-001	Situs Not Available	1-1A

ASSESSOR'S PARCEL NUMBER	SITUS ADDRESS	ZONE
3244-164-002	Situs Not Available	1-1A
3244-164-003	Situs Not Available	1-1A
3244-164-004	Situs Not Available	1-1A
3244-164-005	Situs Not Available	1-1A
3244-164-006	Situs Not Available	1-1A
3244-164-007	Situs Not Available	1-1A
3244-164-008	Situs Not Available	1-1A
3244-164-009	Situs Not Available	1-1A
3244-165-001	29122 BERNARDO WAY	1-1A
3244-165-002	29128 BERNARDO WAY	1-1A
3244-165-003	29136 BERNARDO WAY	1-1A
3244-165-004	29142 BERNARDO WAY	1-1A
3244-165-005	29146 BERNARDO WAY	1-1A
3244-165-006	29150 BERNARDO WAY	1-1A
3244-165-007	23918 BRIO CT	1-1A
3244-165-008	23914 BRIO CT	1-1A
3244-165-009	23910 BRIO CT	1-1A
3244-165-010	23901 BRIO CT	1-1A
3244-165-011	23903 BRIO CT	1-1A
3244-165-012	23907 BRIO CT	1-1A
3244-165-013	23911 BRIO CT	1-1A
3244-165-014	23915 BRIO CT	1-1A
3244-165-015	23921 BRIO CT	1-1A
3244-165-018	29182 BERNARDO WAY	1-1A
3244-165-019	29186 BERNARDO WAY	1-1A
3244-165-020	29190 BERNARDO WAY	1-1A
3244-165-021	29194 BERNARDO WAY	1-1A
3244-165-022	29202 BERNARDO WAY	1-1A
3244-165-023	29210 BERNARDO WAY	1-1A
3244-165-024	29218 BERNARDO WAY	1-1A
3244-165-025	29224 BERNARDO WAY	1-1A
3244-165-026	29232 BERNARDO WAY	1-1A
3244-165-027	29236 BERNARDO WAY	1-1A
3244-165-028	29242 BERNARDO WAY	1-1A
3244-165-030	29178 BERNARDO WAY	1-1A
3244-166-005	29207 AVENIDA AVILA	1-1A
3244-166-006	29203 AVENIDA AVILA	1-1A
3244-166-007	29202 AVENIDA AVILA	1-1A
3244-166-008	29208 AVENIDA AVILA	1-1A
3244-166-009	29214 AVENIDA AVILA	1-1A
3244-166-010	29220 AVENIDA AVILA	1-1A
3244-166-011	29226 AVENIDA AVILA	1-1A
3244-166-012	23803 MISSION PUEBLA	1-1A
3244-166-013	23809 MISSION PUEBLA	1-1A
3244-166-014	23815 MISSION PUEBLA	1-1A
3244-166-015	23821 MISSION PUEBLA	1-1A
3244-166-016	23827 MISSION PUEBLA	1-1A
3244-166-019	23839 MISSION PUEBLA	1-1A
3244-166-020	23845 MISSION PUEBLA	1-1A
3244-166-021	23853 MISSION PUEBLA	1-1A
3244-166-022	23862 MISSION PUEBLA	1-1A
3244-166-023	23854 MISSION PUEBLA	1-1A
3244-166-024	23848 MISSION PUEBLA	1-1A
3244-166-025	23842 MISSION PUEBLA	1-1A
3244-166-026	23836 MISSION PUEBLA	1-1A
3244-166-029	23824 MISSION PUEBLA	1-1A
3244-166-030	23818 MISSION PUEBLA	1-1A
3244-166-031	23812 MISSION PUEBLA	1-1A
3244-166-032	23806 MISSION PUEBLA	1-1A
3244-166-033	29155 MISSION TRAIL LN	1-1A
3244-166-034	29149 MISSION TRAIL LN	1-1A
3244-166-048	29120 MISSION TRAIL LN	1-1A
3244-166-049	29128 MISSION TRAIL LN	1-1A
3244-166-050	29134 MISSION TRAIL LN	1-1A
3244-166-051	29142 MISSION TRAIL LN	1-1A
3244-166-052	29148 MISSION TRAIL LN	1-1A
3244-166-053	29154 MISSION TRAIL LN	1-1A
3244-166-054	29158 MISSION TRAIL LN	1-1A
3244-166-055	29162 MISSION TRAIL LN	1-1A
3244-166-058	29172 MISSION TRAIL LN	1-1A

ASSESSOR'S PARCEL NUMBER	SITUS ADDRESS	ZONE
3244-166-059	29180 MISSION TRAIL LN	1-1A
3244-166-060	29188 MISSION TRAIL LN	1-1A
3244-166-061	29202 MISSION TRAIL LN	1-1A
3244-166-062	29206 MISSION TRAIL LN	1-1A
3244-166-063	29210 MISSION TRAIL LN	1-1A
3244-166-064	29216 MISSION TRAIL LN	1-1A
3244-166-065	29224 MISSION TRAIL LN	1-1A
3244-166-066	29228 MISSION TRAIL LN	1-1A
3244-166-067	29232 MISSION TRAIL LN	1-1A
3244-166-068	29238 MISSION TRAIL LN	1-1A
3244-166-069	29244 MISSION TRAIL LN	1-1A
3244-166-070	29248 MISSION TRAIL LN	1-1A
3244-166-071	29256 MISSION TRAIL LN	1-1A
3244-166-072	29260 MISSION TRAIL LN	1-1A
3244-166-073	29266 MISSION TRAIL LN	1-1A
3244-166-074	29272 MISSION TRAIL LN	1-1A
3244-166-075	29278 MISSION TRAIL LN	1-1A
3244-166-076	29284 MISSION TRAIL LN	1-1A
3244-166-077	29290 MISSION TRAIL LN	1-1A
3244-166-078	29296 MISSION TRAIL LN	1-1A
3244-166-081	29221 AVENIDA AVILA	1-1A
3244-166-082	29211 AVENIDA AVILA	1-1A
3244-166-083	23833 MISSION PUEBLA	1-1A
3244-166-084	23830 MISSION PUEBLA	1-1A
3244-166-085	29145 MISSION TRAIL LN	1-1A
3244-166-086	29139 MISSION TRAIL LN	1-1A
3244-166-087	29133 MISSION TRAIL LN	1-1A
3244-166-088	29127 MISSION TRAIL LN	1-1A
3244-166-089	29123 MISSION TRAIL LN	1-1A
3244-166-090	29119 MISSION TRAIL LN	1-1A
3244-166-091	29166 MISSION TRAIL LN	1-1A
3244-167-001	23805 RIO RANCH WAY	1-1A
3244-167-002	23813 RIO RANCH WAY	1-1A
3244-167-003	23819 RIO RANCH WAY	1-1A
3244-167-004	23825 RIO RANCH WAY	1-1A
3244-167-005	23831 RIO RANCH WAY	1-1A
3244-167-006	23839 RIO RANCH WAY	1-1A
3244-167-007	23845 RIO RANCH WAY	1-1A
3244-167-008	23851 RIO RANCH WAY	1-1A
3244-167-009	23857 RIO RANCH WAY	1-1A
3244-167-010	23865 RIO RANCH WAY	1-1A
3244-167-011	23871 RIO RANCH WAY	1-1A
3244-167-012	23870 RIO RANCH WAY	1-1A
3244-167-013	23864 RIO RANCH WAY	1-1A
3244-167-014	23858 RIO RANCH WAY	1-1A
3244-167-015	23852 RIO RANCH WAY	1-1A
3244-167-016	23846 RIO RANCH WAY	1-1A
3244-167-017	23840 RIO RANCH WAY	1-1A
3244-167-018	23834 RIO RANCH WAY	1-1A
3244-167-019	23828 RIO RANCH WAY	1-1A
3244-167-028	29259 BERNARDO WAY	1-1A
3244-167-029	29251 BERNARDO WAY	1-1A
3244-167-030	29243 BERNARDO WAY	1-1A
3244-167-031	29235 BERNARDO WAY	1-1A
3244-167-032	29229 BERNARDO WAY	1-1A
3244-167-033	29223 BERNARDO WAY	1-1A
3244-167-034	29219 BERNARDO WAY	1-1A
3244-167-039	23822 RIO RANCH WAY	1-1A
3244-167-040	29277 BERNARDO WAY	1-1A
3244-167-041	29271 BERNARDO WAY	1-1A
3244-167-042	29265 BERNARDO WAY	1-1A
3244-168-008	24140 JOSHUA DR	1-1A
3244-168-009	24148 JOSHUA DR	1-1A
3244-168-010	24152 JOSHUA DR	1-1A
3244-168-011	24156 JOSHUA DR	1-1A
3244-168-012	24160 JOSHUA DR	1-1A
3244-168-013	24166 JOSHUA DR	1-1A
3244-168-014	24170 JOSHUA DR	1-1A
3244-168-015	24174 JOSHUA DR	1-1A
3244-168-016	24178 JOSHUA DR	1-1A

ASSESSOR'S PARCEL NUMBER	SITUS ADDRESS	ZONE
3244-168-017	24182 JOSHUA DR	1-1A
3244-168-018	24188 JOSHUA DR	1-1A
3244-168-019	24197 TANGO DR	1-1A
3244-168-020	24193 TANGO DR	1-1A
3244-168-021	24189 TANGO DR	1-1A
3244-168-022	24185 TANGO DR	1-1A
3244-168-023	24181 TANGO DR	1-1A
3244-168-024	24177 TANGO DR	1-1A
3244-168-025	24173 TANGO DR	1-1A
3244-168-026	24169 TANGO DR	1-1A
3244-168-027	24165 TANGO DR	1-1A
3244-168-028	24161 TANGO DR	1-1A
3244-168-029	24157 TANGO DR	1-1A
3244-168-030	24153 TANGO DR	1-1A
3244-168-031	24149 TANGO DR	1-1A
3244-168-032	24145 TANGO DR	1-1A
3244-168-033	24141 TANGO DR	1-1A
3244-168-034	24137 TANGO DR	1-1A
3244-168-035	24133 TANGO DR	1-1A
3244-168-036	24129 TANGO DR	1-1A
3244-168-037	24125 TANGO DR	1-1A
3244-168-038	24121 TANGO DR	1-1A
3244-168-039	24117 TANGO DR	1-1A
3244-168-040	24113 TANGO DR	1-1A
3244-168-041	24109 TANGO DR	1-1A
3244-168-042	24105 TANGO DR	1-1A
3244-168-043	24101 TANGO DR	1-1A
3244-168-044	24079 TANGO DR	1-1A
3244-168-045	24075 TANGO DR	1-1A
3244-168-046	24071 TANGO DR	1-1A
3244-168-047	24067 TANGO DR	1-1A
3244-168-048	24063 TANGO DR	1-1A
3244-168-049	24059 TANGO DR	1-1A
3244-168-050	24055 TANGO DR	1-1A
3244-168-051	24051 TANGO DR	1-1A
3244-168-052	24047 TANGO DR	1-1A
3244-168-053	24043 TANGO DR	1-1A
3244-168-054	24039 TANGO DR	1-1A
3244-168-055	24035 TANGO DR	1-1A
3244-168-056	24031 TANGO DR	1-1A
3244-168-057	24027 TANGO DR	1-1A
3244-168-058	24023 TANGO DR	1-1A
3244-168-059	24019 TANGO DR	1-1A
3244-168-060	24015 TANGO DR	1-1A
3244-168-061	24011 TANGO DR	1-1A
3244-168-062	24007 TANGO DR	1-1A
3244-168-063	24003 TANGO DR	1-1A
3244-168-064	24004 TANGO DR	1-1A
3244-168-065	24008 TANGO DR	1-1A
3244-168-066	24012 TANGO DR	1-1A
3244-168-067	29102 TALAVERA LN	1-1A
3244-168-068	24002 JOSHUA DR	1-1A
3244-168-069	24006 JOSHUA DR	1-1A
3244-168-070	24010 JOSHUA DR	1-1A
3244-168-071	24014 JOSHUA DR	1-1A
3244-168-072	24018 JOSHUA DR	1-1A
3244-168-073	24022 JOSHUA DR	1-1A
3244-168-074	24026 JOSHUA DR	1-1A
3244-168-075	24030 JOSHUA DR	1-1A
3244-168-076	24034 JOSHUA DR	1-1A
3244-168-077	24038 JOSHUA DR	1-1A
3244-168-078	24042 JOSHUA DR	1-1A
3244-168-079	24046 JOSHUA DR	1-1A
3244-168-080	24050 JOSHUA DR	1-1A
3244-168-081	24100 JOSHUA DR	1-1A
3244-168-082	24106 JOSHUA DR	1-1A
3244-168-083	24112 JOSHUA DR	1-1A
3244-168-084	24116 JOSHUA DR	1-1A
3244-168-085	24120 JOSHUA DR	1-1A
3244-168-086	24124 JOSHUA DR	1-1A

ASSESSOR'S PARCEL NUMBER	SITUS ADDRESS	ZONE
3244-168-087	29115 TALAVERA LN	1-1A
3244-168-088	29109 TALAVERA LN	1-1A
3244-168-089	29105 TALAVERA LN	1-1A
3244-168-090	29104 SHASTA LN	1-1A
3244-168-091	29108 SHASTA LN	1-1A
3244-168-092	29112 SHASTA LN	1-1A
3244-168-093	29118 SHASTA LN	1-1A
3244-168-094	29121 SHASTA LN	1-1A
3244-168-095	29117 SHASTA LN	1-1A
3244-168-096	29111 SHASTA LN	1-1A
3244-168-097	24033 JOSHUA DR	1-1A
3244-168-098	24037 JOSHUA DR	1-1A
3244-168-099	24041 JOSHUA DR	1-1A
3244-168-100	24045 JOSHUA DR	1-1A
3244-168-101	29110 SUNDANCE LN	1-1A
3244-168-102	29118 SUNDANCE LN	1-1A
3244-168-103	24054 TANGO DR	1-1A
3244-168-104	24058 TANGO DR	1-1A
3244-168-105	24062 TANGO DR	1-1A
3244-168-106	24066 TANGO DR	1-1A
3244-168-107	29122 SUNDANCE LN	1-1A
3244-168-108	29119 SUNDANCE LN	1-1A
3244-168-109	24110 TANGO DR	1-1A
3244-168-110	24114 TANGO DR	1-1A
3244-168-111	24118 TANGO DR	1-1A
3244-168-112	24122 TANGO DR	1-1A
3244-168-113	24126 TANGO DR	1-1A
3244-168-114	24130 TANGO DR	1-1A
3244-168-115	24134 TANGO DR	1-1A
3244-168-116	24138 TANGO DR	1-1A
3244-168-117	24142 TANGO DR	1-1A
3244-168-118	24146 TANGO DR	1-1A
3244-168-119	29116 MANZANITA LN	1-1A
3244-168-120	29112 MANZANITA LN	1-1A
3244-168-121	24143 JOSHUA DR	1-1A
3244-168-122	24139 JOSHUA DR	1-1A
3244-168-123	24135 JOSHUA DR	1-1A
3244-168-124	24131 JOSHUA DR	1-1A
3244-168-125	24127 JOSHUA DR	1-1A
3244-168-126	24123 JOSHUA DR	1-1A
3244-168-127	24119 JOSHUA DR	1-1A
3244-168-128	24115 JOSHUA DR	1-1A
3244-168-129	24111 JOSHUA DR	1-1A
3244-168-130	24107 JOSHUA DR	1-1A
3244-168-131	24103 JOSHUA DR	1-1A
3244-168-132	29113 SUNDANCE LN	1-1A
3244-168-133	29107 MANZANITA LN	1-1A
3244-168-134	29115 MANZANITA LN	1-1A
3244-168-135	24185 JOSHUA DR	1-1A
3244-168-136	24181 JOSHUA DR	1-1A
3244-172-001	29386 CALLE PRIMAVERA	1-1A
3244-172-002	29380 CALLE PRIMAVERA	1-1A
3244-172-003	29374 CALLE PRIMAVERA	1-1A
3244-172-004	29368 CALLE PRIMAVERA	1-1A
3244-172-005	29362 CALLE PRIMAVERA	1-1A
3244-172-006	29358 CALLE PRIMAVERA	1-1A
3244-172-007	29352 CALLE PRIMAVERA	1-1A
3244-172-008	29348 CALLE PRIMAVERA	1-1A
3244-172-009	29344 CALLE PRIMAVERA	1-1A
3244-172-010	29338 CALLE PRIMAVERA	1-1A
3244-172-011	29334 CALLE PRIMAVERA	1-1A
3244-172-012	29330 CALLE PRIMAVERA	1-1A
3244-172-013	29326 CALLE PRIMAVERA	1-1A
3244-172-014	29322 CALLE PRIMAVERA	1-1A
3244-172-015	29318 CALLE PRIMAVERA	1-1A
3244-172-016	29312 CALLE PRIMAVERA	1-1A
3244-172-017	29306 CALLE PRIMAVERA	1-1A
3244-172-018	29235 VIA ESTANCIA	1-1A
3244-172-019	29305 VIA ESTANCIA	1-1A
3244-172-020	29311 VIA ESTANCIA	1-1A

ASSESSOR'S PARCEL NUMBER	SITUS ADDRESS	ZONE
3244-172-021	29321 VIA ESTANCIA	1-1A
3244-172-022	29327 VIA ESTANCIA	1-1A
3244-172-023	29331 VIA ESTANCIA	1-1A
3244-172-024	29337 VIA ESTANCIA	1-1A
3244-172-025	29341 VIA ESTANCIA	1-1A
3244-172-026	29347 VIA ESTANCIA	1-1A
3244-172-027	29355 VIA ESTANCIA	1-1A
3244-172-028	29354 VIA ESTANCIA	1-1A
3244-172-029	29342 VIA ESTANCIA	1-1A
3244-172-030	29336 VIA ESTANCIA	1-1A
3244-172-031	29330 VIA ESTANCIA	1-1A
3244-172-032	29326 VIA ESTANCIA	1-1A
3244-172-033	29320 VIA ESTANCIA	1-1A
3244-172-034	29314 VIA ESTANCIA	1-1A
3244-172-035	29310 VIA ESTANCIA	1-1A
3244-172-036	29304 VIA ESTANCIA	1-1A
3244-172-037	29335 CALLE PRIMAVERA	1-1A
3244-172-038	29343 CALLE PRIMAVERA	1-1A
3244-172-039	29347 CALLE PRIMAVERA	1-1A
3244-172-040	29351 CALLE PRIMAVERA	1-1A
3244-172-041	29357 CALLE PRIMAVERA	1-1A
3244-172-042	29361 CALLE PRIMAVERA	1-1A
3244-172-043	29367 CALLE PRIMAVERA	1-1A
3244-172-044	29371 CALLE PRIMAVERA	1-1A
3244-172-045	29375 CALLE PRIMAVERA	1-1A
3244-172-046	29383 CALLE PRIMAVERA	1-1A
3244-172-047	29387 CALLE PRIMAVERA	1-1A
3244-173-001	29232 VIA ESTANCIA	1-1A
3244-173-002	29220 VIA ESTANCIA	1-1A
3244-173-003	29214 VIA ESTANCIA	1-1A
3244-173-004	29208 VIA ESTANCIA	1-1A
3244-173-005	29204 VIA ESTANCIA	1-1A
3244-173-006	29200 VIA ESTANCIA	1-1A
3244-173-007	24006 VIA VISTA	1-1A
3244-173-008	24010 VIA VISTA	1-1A
3244-173-009	24014 VIA VISTA	1-1A
3244-173-010	24018 VIA VISTA	1-1A
3244-173-011	24022 VIA VISTA	1-1A
3244-173-012	24028 VIA VISTA	1-1A
3244-173-013	24032 VIA VISTA	1-1A
3244-173-014	24036 VIA VISTA	1-1A
3244-173-015	24040 VIA VISTA	1-1A
3244-173-016	24046 VIA VISTA	1-1A
3244-173-017	24052 VIA VISTA	1-1A
3244-173-018	24058 VIA VISTA	1-1A
3244-173-019	24062 VIA VISTA	1-1A
3244-173-020	24070 VIA VISTA	1-1A
3244-173-021	24074 VIA VISTA	1-1A
3244-173-022	24080 VIA VISTA	1-1A
3244-173-023	24086 VIA VISTA	1-1A
3244-173-024	24090 VIA VISTA	1-1A
3244-173-025	24094 VIA VISTA	1-1A
3244-173-026	24000 VIA CRESTA	1-1A
3244-173-027	24010 VIA CRESTA	1-1A
3244-173-028	24014 VIA CRESTA	1-1A
3244-173-029	24018 VIA CRESTA	1-1A
3244-173-030	24026 VIA CRESTA	1-1A
3244-173-031	24032 VIA CRESTA	1-1A
3244-173-032	24036 VIA CRESTA	1-1A
3244-173-033	24042 VIA CRESTA	1-1A
3244-173-034	24050 VIA CRESTA	1-1A
3244-173-035	24054 VIA CRESTA	1-1A
3244-173-036	24062 VIA CRESTA	1-1A
3244-173-037	24072 VIA CRESTA	1-1A
3244-173-038	24089 VIA VISTA	1-1A
3244-173-039	24085 VIA VISTA	1-1A
3244-173-040	24079 VIA VISTA	1-1A
3244-173-041	24073 VIA VISTA	1-1A
3244-173-042	24069 VIA VISTA	1-1A
3244-173-043	24061 VIA VISTA	1-1A

ASSESSOR'S PARCEL NUMBER	SITUS ADDRESS	ZONE
3244-173-044	24057 VIA VISTA	1-1A
3244-173-045	24051 VIA VISTA	1-1A
3244-173-046	24045 VIA VISTA	1-1A
3244-173-047	24039 VIA VISTA	1-1A
3244-173-048	24033 VIA VISTA	1-1A
3244-173-049	24029 VIA VISTA	1-1A
3244-173-050	24021 VIA VISTA	1-1A
3244-173-051	24017 VIA VISTA	1-1A
3244-173-052	24011 VIA VISTA	1-1A
3244-173-053	29209 VIA ESTANCIA	1-1A
3244-173-054	29215 VIA ESTANCIA	1-1A
3244-173-055	29219 VIA ESTANCIA	1-1A
3244-173-056	29223 VIA ESTANCIA	1-1A
3244-173-057	29229 VIA ESTANCIA	1-1A
3244-174-001	24049 VIA SERENO	1-1A
3244-174-002	24043 VIA SERENO	1-1A
3244-174-003	24037 VIA SERENO	1-1A
3244-174-004	24031 VIA SERENO	1-1A
3244-174-005	24025 VIA SERENO	1-1A
3244-174-006	24017 VIA SERENO	1-1A
3244-174-007	24011 VIA SERENO	1-1A
3244-174-008	24005 VIA SERENO	1-1A
3244-174-009	24002 VIA SERENO	1-1A
3244-174-010	24006 VIA SERENO	1-1A
3244-174-011	24010 VIA SERENO	1-1A
3244-174-012	24014 VIA SERENO	1-1A
3244-174-013	24022 VIA SERENO	1-1A
3244-174-014	24028 VIA SERENO	1-1A
3244-174-015	24034 VIA SERENO	1-1A
3244-174-016	24042 VIA SERENO	1-1A
3244-174-017	24048 VIA SERENO	1-1A
3244-174-018	24065 VIA VIZCAYA	1-1A
3244-174-019	24059 VIA VIZCAYA	1-1A
3244-174-020	24053 VIA VIZCAYA	1-1A
3244-174-021	24047 VIA VIZCAYA	1-1A
3244-174-022	24041 VIA VIZCAYA	1-1A
3244-174-023	24035 VIA VIZCAYA	1-1A
3244-174-024	24029 VIA VIZCAYA	1-1A
3244-174-025	24021 VIA VIZCAYA	1-1A
3244-174-026	24015 VIA VIZCAYA	1-1A
3244-174-027	24007 VIA VIZCAYA	1-1A
3244-174-028	24004 VIA VIZCAYA	1-1A
3244-174-029	24012 VIA VIZCAYA	1-1A
3244-174-030	24016 VIA VIZCAYA	1-1A
3244-174-031	24024 VIA VIZCAYA	1-1A
3244-174-032	24030 VIA VIZCAYA	1-1A
3244-174-033	24036 VIA VIZCAYA	1-1A
3244-174-034	24040 VIA VIZCAYA	1-1A
3244-174-035	24044 VIA VIZCAYA	1-1A
3244-174-036	24052 VIA VIZCAYA	1-1A
3244-174-037	24058 VIA VIZCAYA	1-1A
3244-174-038	24064 VIA VIZCAYA	1-1A
3244-174-039	24071 VIA CRESTA	1-1A
3244-174-040	24063 VIA CRESTA	1-1A
3244-174-041	24051 VIA CRESTA	1-1A
3244-174-042	24045 VIA CRESTA	1-1A
3244-174-043	24039 VIA CRESTA	1-1A
3244-174-044	24033 VIA CRESTA	1-1A
3244-174-045	24029 VIA CRESTA	1-1A
3244-174-046	24023 VIA CRESTA	1-1A
3244-174-047	24017 VIA CRESTA	1-1A
3244-174-048	24013 VIA CRESTA	1-1A
3244-174-049	24009 VIA CRESTA	1-1A
3244-174-050	24001 VIA CRESTA	1-1A
3244-175-001	24098 VIA VISTA	1-1A
3244-175-002	29203 VIA SOLANO	1-1A
3244-175-003	29207 VIA SOLANO	1-1A
3244-175-004	29211 VIA SOLANO	1-1A
3244-175-005	29219 VIA SOLANO	1-1A
3244-175-006	29225 VIA SOLANO	1-1A

ASSESSOR'S PARCEL NUMBER	SITUS ADDRESS	ZONE
3244-175-007	29231 VIA SOLANO	1-1A
3244-175-008	29237 VIA SOLANO	1-1A
3244-175-009	29243 VIA SOLANO	1-1A
3244-175-010	29251 VIA SOLANO	1-1A
3244-175-011	29305 VIA SOLANO	1-1A
3244-175-012	29313 VIA SOLANO	1-1A
3244-175-013	29317 VIA SOLANO	1-1A
3244-175-014	29323 VIA SOLANO	1-1A
3244-175-015	29327 VIA SOLANO	1-1A
3244-175-016	29335 VIA SOLANO	1-1A
3244-176-001	23901 RUSTICO CT	1-1A
3244-176-002	23905 RUSTICO CT	1-1A
3244-176-003	23909 RUSTICO CT	1-1A
3244-176-004	23913 RUSTICO CT	1-1A
3244-176-005	23917 RUSTICO CT	1-1A
3244-176-006	23923 RUSTICO CT	1-1A
3244-176-007	23927 RUSTICO CT	1-1A
3244-176-008	23933 RUSTICO CT	1-1A
3244-176-009	23937 RUSTICO CT	1-1A
3244-176-010	23943 RUSTICO CT	1-1A
3244-176-011	23949 RUSTICO CT	1-1A
3244-176-012	23953 RUSTICO CT	1-1A
3244-176-013	28930 OLD ADOBE LN	1-1A
3244-176-014	28936 OLD ADOBE LN	1-1A
3244-176-015	28942 OLD ADOBE LN	1-1A
3244-176-016	23976 FRANCISCO WAY	1-1A
3244-176-017	23968 FRANCISCO WAY	1-1A
3244-176-018	23958 FRANCISCO WAY	1-1A
3244-176-019	23950 FRANCISCO WAY	1-1A
3244-176-020	23944 FRANCISCO WAY	1-1A
3244-176-021	23938 FRANCISCO WAY	1-1A
3244-176-022	23932 FRANCISCO WAY	1-1A
3244-176-023	23928 FRANCISCO WAY	1-1A
3244-176-024	23922 FRANCISCO WAY	1-1A
3244-176-025	23918 FRANCISCO WAY	1-1A
3244-176-026	23914 FRANCISCO WAY	1-1A
3244-176-027	23910 FRANCISCO WAY	1-1A
3244-176-028	23906 FRANCISCO WAY	1-1A
3244-176-029	23902 FRANCISCO WAY	1-1A
3244-176-030	23903 FRANCISCO WAY	1-1A
3244-176-031	23907 FRANCISCO WAY	1-1A
3244-176-032	23911 FRANCISCO WAY	1-1A
3244-176-033	23915 FRANCISCO WAY	1-1A
3244-176-034	23919 FRANCISCO WAY	1-1A
3244-176-035	23923 FRANCISCO WAY	1-1A
3244-176-036	23927 FRANCISCO WAY	1-1A
3244-176-037	23933 FRANCISCO WAY	1-1A
3244-176-038	23939 FRANCISCO WAY	1-1A
3244-176-039	23945 FRANCISCO WAY	1-1A
3244-176-040	23949 FRANCISCO WAY	1-1A
3244-176-041	23953 FRANCISCO WAY	1-1A
3244-176-042	23959 FRANCISCO WAY	1-1A
3244-176-043	23965 FRANCISCO WAY	1-1A
3244-176-044	29026 OLD ADOBE LN	1-1A
3244-176-045	29034 OLD ADOBE LN	1-1A
3244-176-046	29044 OLD ADOBE LN	1-1A
3244-176-047	29050 OLD ADOBE LN	1-1A
3244-176-048	29053 OLD ADOBE LN	1-1A
3244-176-049	29047 OLD ADOBE LN	1-1A
3244-176-050	29041 OLD ADOBE LN	1-1A
3244-176-051	29035 OLD ADOBE LN	1-1A
3244-176-052	29029 OLD ADOBE LN	1-1A
3244-176-053	29025 OLD ADOBE LN	1-1A
3244-176-054	29019 OLD ADOBE LN	1-1A
3244-176-055	29015 OLD ADOBE LN	1-1A
3244-176-056	29007 OLD ADOBE LN	1-1A
3244-177-001	23950 RANCHO CT	1-1A
3244-177-002	23942 RANCHO COURT	1-1A
3244-177-003	23936 RANCHO CT	1-1A
3244-177-004	23932 RANCHO CT	1-1A

ASSESSOR'S PARCEL NUMBER	SITUS ADDRESS	ZONE
3244-177-005	23926 RANCHO CT	1-1A
3244-177-006	23922 RANCHO CT	1-1A
3244-177-007	23916 RANCHO CT	1-1A
3244-177-008	23912 RANCHO CT	1-1A
3244-177-009	23908 RANCHO CT	1-1A
3244-177-010	23904 RANCHO CT	1-1A
3244-177-011	23900 RANCHO CT	1-1A
3244-177-012	23911 RANCHO CT	1-1A
3244-177-013	23923 RANCHO CT	1-1A
3244-177-014	23931 RANCHO CT	1-1A
3244-177-015	23937 RANCHO CT	1-1A
3244-177-016	23943 RANCHO CT	1-1A
3244-177-017	23956 RUSTICO CT	1-1A
3244-177-018	23948 RUSTICO CT	1-1A
3244-177-019	23942 RUSTICO CT	1-1A
3244-177-020	23936 RUSTICO CT	1-1A
3244-177-021	23930 RUSTICO CT	1-1A
3244-177-022	23926 RUSTICO CT	1-1A
3244-177-023	23922 RUSTICO CT	1-1A
3244-177-024	23916 RUSTICO CT	1-1A
3244-177-025	23910 RUSTICO CT	1-1A
3244-177-026	23906 RUSTICO CT	1-1A
3244-177-027	23902 RUSTICO CT	1-1A
3244-177-028	28939 OLD ADOBE LN	1-1A
3244-177-029	28933 OLD ADOBE LN	1-1A
3244-177-030	28927 OLD ADOBE LN	1-1A
3244-177-031	28921 OLD ADOBE LN	1-1A
3244-177-032	28913 OLD ADOBE LN	1-1A
3244-177-033	28905 OLD ADOBE LN	1-1A
3244-181-001	29378 LAS BRISAS RD	1-1A
3244-181-002	29370 LAS BRISAS RD	1-1A
3244-181-003	29364 LAS BRISAS RD	1-1A
3244-181-004	29356 LAS BRISAS RD	1-1A
3244-181-005	29350 LAS BRISAS RD	1-1A
3244-181-006	29342 LAS BRISAS RD	1-1A
3244-181-007	29336 LAS BRISAS RD	1-1A
3244-181-008	29328 LAS BRISAS RD	1-1A
3244-181-009	29322 LAS BRISAS RD	1-1A
3244-181-010	29316 LAS BRISAS RD	1-1A
3244-181-011	29312 LAS BRISAS RD	1-1A
3244-181-012	29306 LAS BRISAS RD	1-1A
3244-181-013	29313 LAS TERRENO LN	1-1A
3244-181-014	29317 LAS TERRENO LN	1-1A
3244-181-015	29327 LAS TERRENO LN	1-1A
3244-181-016	29335 LAS TERRENO LN	1-1A
3244-181-017	29339 LAS TERRENO LN	1-1A
3244-181-018	29347 LAS TERRENO LN	1-1A
3244-181-019	29348 LAS TERRENO LN	1-1A
3244-181-020	29340 LAS TERRENO LN	1-1A
3244-181-021	29334 LAS TERRENO LN	1-1A
3244-181-022	29328 LAS TERRENO LN	1-1A
3244-181-023	29320 LAS TERRENO LN	1-1A
3244-181-024	29314 LAS TERRENO LN	1-1A
3244-181-025	29310 LAS TERRENO LN	1-1A
3244-181-026	29311 LAS BRISAS RD	1-1A
3244-181-027	29315 LAS BRISAS RD	1-1A
3244-181-028	29321 LAS BRISAS RD	1-1A
3244-181-029	29329 LAS BRISAS RD	1-1A
3244-181-030	29335 LAS BRISAS RD	1-1A
3244-181-031	29343 LAS BRISAS RD	1-1A
3244-181-032	29347 LAS BRISAS RD	1-1A
3244-181-033	29355 LAS BRISAS RD	1-1A
3244-181-034	29384 VIA MILAGRO	1-1A
3244-181-035	29378 VIA MILAGRO	1-1A
3244-181-036	29374 VIA MILAGRO	1-1A
3244-181-037	29368 VIA MILAGRO	1-1A
3244-181-038	29362 VIA MILAGRO	1-1A
3244-181-039	29358 VIA MILAGRO	1-1A
3244-181-040	29352 VIA MILAGRO	1-1A
3244-181-041	29346 VIA MILAGRO	1-1A

ASSESSOR'S PARCEL NUMBER	SITUS ADDRESS	ZONE
3244-181-042	29340 VIA MILAGRO	1-1A
3244-181-043	29332 VIA MILAGRO	1-1A
3244-181-044	24319 CALLE TERRAZA	1-1A
3244-181-045	24315 CALLE TERRAZA	1-1A
3244-181-046	24307 CALLE TERRAZA	1-1A
3244-181-047	24303 CALLE TERRAZA	1-1A
3244-181-048	29321 VIA MILAGRO	1-1A
3244-181-049	29325 VIA MILAGRO	1-1A
3244-181-050	29329 VIA MILAGRO	1-1A
3244-181-051	29333 VIA MILAGRO	1-1A
3244-181-052	29337 VIA MILAGRO	1-1A
3244-181-053	29341 VIA MILAGRO	1-1A
3244-181-054	29345 VIA MILAGRO	1-1A
3244-181-055	29349 VIA MILAGRO	1-1A
3244-181-056	29353 VIA MILAGRO	1-1A
3244-181-057	29357 VIA MILAGRO	1-1A
3244-181-058	29361 VIA MILAGRO	1-1A
3244-181-059	29365 VIA MILAGRO	1-1A
3244-181-060	29369 VIA MILAGRO	1-1A
3244-181-061	29373 VIA MILAGRO	1-1A
3244-181-062	29377 VIA MILAGRO	1-1A
3244-181-063	29381 VIA MILAGRO	1-1A
3244-182-001	29302 LAS BRISAS RD	1-1A
3244-182-002	29280 LAS BRISAS RD	1-1A
3244-182-003	29276 LAS BRISAS RD	1-1A
3244-182-004	29272 LAS BRISAS RD	1-1A
3244-182-005	29268 LAS BRISAS RD	1-1A
3244-182-006	29264 LAS BRISAS RD	1-1A
3244-182-013	29248 LAS BRISAS RD	1-1A
3244-182-014	29244 LAS BRISAS RD	1-1A
3244-182-015	29267 LAS PALMAS CT	1-1A
3244-182-018	29279 LAS PALMAS CT	1-1A
3244-182-019	29272 LAS PALMAS CT	1-1A
3244-182-024	29247 LAS TERRENO LN	1-1A
3244-182-025	29255 LAS TERRENO LN	1-1A
3244-182-026	29263 LAS TERRENO LN	1-1A
3244-182-027	29269 LAS TERRENO LN	1-1A
3244-182-028	29275 LAS TERRENO LN	1-1A
3244-182-029	29279 LAS TERRENO LN	1-1A
3244-182-030	29305 LAS TERRENO LN	1-1A
3244-182-031	29304 LAS TERRENO LN	1-1A
3244-182-032	29274 LAS TERRENO LN	1-1A
3244-182-033	29268 LAS TERRENO LN	1-1A
3244-182-034	29262 LAS TERRENO LN	1-1A
3244-182-035	29256 LAS TERRENO LN	1-1A
3244-182-036	29246 LAS TERRENO LN	1-1A
3244-182-043	29259 LAS BRISAS RD	1-1A
3244-182-044	29263 LAS BRISAS RD	1-1A
3244-182-045	29267 LAS BRISAS RD	1-1A
3244-182-046	29271 LAS BRISAS RD	1-1A
3244-182-047	29275 LAS BRISAS RD	1-1A
3244-182-048	29303 LAS BRISAS RD	1-1A
3244-182-049	24308 CALLE TERRAZA	1-1A
3244-182-050	24312 CALLE TERRAZA	1-1A
3244-182-051	24316 CALLE TERRAZA	1-1A
3244-182-052	24320 CALLE TERRAZA	1-1A
3244-182-053	24317 VIA LA CASA	1-1A
3244-182-054	24309 VIA LA CASA	1-1A
3244-182-055	24305 VIA LA CASA	1-1A
3244-182-056	24302 VIA LA CASA	1-1A
3244-182-057	24306 VIA LA CASA	1-1A
3244-182-058	24310 VIA LA CASA	1-1A
3244-182-059	24318 VIA LA CASA	1-1A
3244-182-060	24324 VIA LA CASA	1-1A
3244-182-061	24332 VIA LA CASA	1-1A
3244-182-062	29301 VIA MILAGRO	1-1A
3244-182-063	29305 VIA MILAGRO	1-1A
3244-182-064	29309 VIA MILAGRO	1-1A
3244-182-065	29313 VIA MILAGRO	1-1A
3244-182-066	29317 VIA MILAGRO	1-1A

ASSESSOR'S PARCEL NUMBER	SITUS ADDRESS	ZONE
3244-182-067	29260 LAS BRISAS RD	1-1A
3244-182-068	29256 LAS BRISAS RD	1-1A
3244-182-069	29252 LAS BRISAS RD	1-1A
3244-182-070	29273 LAS PALMAS CT	1-1A
3244-182-071	29266 LAS PALMAS CT	1-1A
3244-182-072	29239 LAS TERRENO LN	1-1A
3244-182-073	29234 LAS TERRENO LN	1-1A
3244-182-074	29241 LAS BRISAS RD	1-1A
3244-182-075	29247 LAS BRISAS RD	1-1A
3244-183-001	29240 LAS BRISAS RD	1-1A
3244-183-002	29236 LAS BRISAS RD	1-1A
3244-183-003	29232 LAS BRISAS RD	1-1A
3244-183-004	29228 LAS BRISAS RD	1-1A
3244-183-005	29224 LAS BRISAS RD	1-1A
3244-183-006	29220 LAS BRISAS RD	1-1A
3244-183-007	29216 LAS BRISAS RD	1-1A
3244-183-008	29212 LAS BRISAS RD	1-1A
3244-183-009	29208 LAS BRISAS RD	1-1A
3244-183-010	29204 LAS BRISAS RD	1-1A
3244-183-011	29200 LAS BRISAS RD	1-1A
3244-183-012	29205 LAS PALMAS CT	1-1A
3244-183-013	29211 LAS PALMAS CT	1-1A
3244-183-014	29219 LAS PALMAS CT	1-1A
3244-183-015	29227 LAS PALMAS CT	1-1A
3244-183-016	29233 LAS PALMAS CT	1-1A
3244-183-017	29241 LAS PALMAS CT	1-1A
3244-183-018	29245 LAS PALMAS CT	1-1A
3244-183-019	29253 LAS PALMAS CT	1-1A
3244-183-020	29261 LAS PALMAS CT	1-1A
3244-183-021	29258 LAS PALMAS CT	1-1A
3244-183-022	29250 LAS PALMAS CT	1-1A
3244-183-023	29242 LAS PALMAS CT	1-1A
3244-183-024	29234 LAS PALMAS CT	1-1A
3244-183-025	29226 LAS PALMAS CT	1-1A
3244-183-026	29218 LAS PALMAS CT	1-1A
3244-183-027	29206 LAS PALMAS CT	1-1A
3244-183-028	29201 LAS TERRENO LN	1-1A
3244-183-029	29209 LAS TERRENO LN	1-1A
3244-183-030	29217 LAS TERRENO LN	1-1A
3244-183-031	29225 LAS TERRENO LN	1-1A
3244-183-032	29233 LAS TERRENO LN	1-1A
3244-183-033	29229 LAS BRISAS RD	1-1A
3244-183-034	29233 LAS BRISAS RD	1-1A
3244-183-035	29237 LAS BRISAS RD	1-1A
3244-184-001	24418 GABLE RANCH LN	1-1A
3244-184-002	24412 GABLE RANCH LN	1-1A
3244-184-003	24406 GABLE RANCH LN	1-1A
3244-184-004	24402 GABLE RANCH LN	1-1A
3244-184-005	29308 HACIENDA RANCH CT	1-1A
3244-184-006	29312 HACIENDA RANCH CT	1-1A
3244-184-007	29320 HACIENDA RANCH COURT	1-1A
3244-184-008	29328 HACIENDA RANCH CT	1-1A
3244-184-009	29336 HACIENDA RANCH CT	1-1A
3244-184-010	29344 HACIENDA RANCH CT	1-1A
3244-184-011	29352 HACIENDA RANCH CT	1-1A
3244-184-012	29360 HACIENDA RANCH CT	1-1A
3244-184-013	29366 HACIENDA RANCH CT	1-1A
3244-184-014	29374 HACIENDA RANCH CT	1-1A
3244-184-015	29380 HACIENDA RANCH CT	1-1A
3244-184-016	29379 HACIENDA RANCH CT	1-1A
3244-184-017	29373 HACIENDA RANCH CT	1-1A
3244-184-018	29365 HACIENDA RANCH CT	1-1A
3244-184-019	29359 HACIENDA RANCH CT	1-1A
3244-184-020	29353 HACIENDA RANCH CT	1-1A
3244-184-021	29345 HACIENDA RANCH CT	1-1A
3244-184-022	29337 HACIENDA RANCH CT	1-1A
3244-184-023	29329 HACIENDA RANCH CT	1-1A
3244-184-024	29321 HACIENDA RANCH CT	1-1A
3244-184-025	29313 HACIENDA RANCH CT	1-1A
3244-185-001	29304 MADEIRA LN	1-1A

ASSESSOR'S PARCEL NUMBER	SITUS ADDRESS	ZONE
3244-185-002	29310 MADEIRA LN	1-1A
3244-185-003	29318 MADEIRA LN	1-1A
3244-185-004	29326 MADEIRA LN	1-1A
3244-185-005	29336 MADEIRA LN	1-1A
3244-185-006	29344 MADEIRA LN	1-1A
3244-185-007	29352 MADEIRA LN	1-1A
3244-185-008	29358 MADEIRA LN	1-1A
3244-185-009	29364 MADEIRA LN	1-1A
3244-185-010	29372 MADEIRA LN	1-1A
3244-185-011	29380 MADEIRA LN	1-1A
3244-185-012	29388 MADEIRA LN	1-1A
3244-185-013	29394 MADEIRA LN	1-1A
3244-185-014	29387 MADEIRA LN	1-1A
3244-185-015	29379 MADEIRA LN	1-1A
3244-185-016	29371 MADEIRA LN	1-1A
3244-185-017	29365 MADEIRA LN	1-1A
3244-185-018	29357 MADEIRA LN	1-1A
3244-185-019	29351 MADEIRA LN	1-1A
3244-185-020	29343 MADEIRA LN	1-1A
3244-185-021	29335 MADEIRA LN	1-1A
3244-185-022	29327 MADEIRA LN	1-1A
3244-185-023	29315 MADEIRA LN	1-1A
3244-185-024	24449 GABLE RANCH LN	1-1A
3244-185-025	24457 GABLE RANCH LN	1-1A
3244-185-026	24467 GABLE RANCH LN	1-1A
3244-185-027	24475 GABLE RANCH LN	1-1A
3244-185-028	24483 GABLE RANCH LN	1-1A
3244-185-029	24487 GABLE RANCH LN	1-1A
3244-185-030	24484 GABLE RANCH LN	1-1A
3244-185-031	24476 GABLE RANCH LN	1-1A
3244-185-032	24468 GABLE RANCH LN	1-1A
3244-185-033	24458 GABLE RANCH LN	1-1A
3244-185-034	24450 GABLE RANCH LN	1-1A
3244-185-035	24442 GABLE RANCH LN	1-1A
3244-185-036	24434 GABLE RANCH LN	1-1A
3244-186-001	24292 PALO VERDE DR	1-1A
3244-186-002	24288 PALO VERDE DR	1-1A
3244-186-003	24274 PALO VERDE DR	1-1A
3244-186-004	24266 PALO VERDE DR	1-1A
3244-186-005	24254 PALO VERDE DR	1-1A
3244-186-006	24248 PALO VERDE DR	1-1A
3244-186-007	24240 PALO VERDE DR	1-1A
3244-186-008	29504 HACIENDA DR	1-1A
3244-186-009	29512 HACIENDA DR	1-1A
3244-186-010	29516 HACIENDA DR	1-1A
3244-186-011	29522 HACIENDA DR	1-1A
3244-186-012	29528 HACIENDA DR	1-1A
3244-186-013	29534 HACIENDA DR	1-1A
3244-186-014	29538 HACIENDA DR	1-1A
3244-186-015	29544 HACIENDA DR	1-1A
3244-187-001	29550 HACIENDA DR	1-1A
3244-187-002	29558 HACIENDA DR	1-1A
3244-187-003	29566 HACIENDA DR	1-1A
3244-187-004	29574 HACIENDA DR	1-1A
3244-187-005	24148 REYES ADOBE WAY	1-1A
3244-187-006	24160 REYES ADOBE WAY	1-1A
3244-187-007	24164 REYES ADOBE WAY	1-1A
3244-187-008	24168 REYES ADOBE WAY	1-1A
3244-187-009	24176 REYES ADOBE WAY	1-1A
3244-187-010	24182 REYES ADOBE WAY	1-1A
3244-187-011	29567 HACIENDA DR	1-1A
3244-187-012	29559 HACIENDA DR	1-1A
3244-187-013	29551 HACIENDA DR	1-1A
3244-187-014	29521 HACIENDA DR	1-1A
3244-187-015	29515 HACIENDA DR	1-1A
3244-188-001	24221 REYES ADOBE WAY	1-1A
3244-188-002	24229 REYES ADOBE WAY	1-1A
3244-188-003	24233 REYES ADOBE WAY	1-1A
3244-188-004	24275 REYES ADOBE WAY	1-1A
3244-188-005	24269 REYES ADOBE WAY	1-1A

ASSESSOR'S PARCEL NUMBER	SITUS ADDRESS	ZONE
3244-188-006	24296 REYES ADOBE WAY	1-1A
3244-188-007	24290 REYES ADOBE WAY	1-1A
3244-188-008	24282 REYES ADOBE WAY	1-1A
3244-188-009	24274 REYES ADOBE WAY	1-1A
3244-188-010	24268 REYES ADOBE WAY	1-1A
3244-188-011	24262 REYES ADOBE WAY	1-1A
3244-188-012	24256 REYES ADOBE WAY	1-1A
3244-188-013	24250 REYES ADOBE WAY	1-1A
3244-188-014	24242 REYES ADOBE WAY	1-1A
3244-188-015	24234 REYES ADOBE WAY	1-1A
3244-188-016	24226 REYES ADOBE WAY	1-1A
3244-188-017	24220 REYES ADOBE WAY	1-1A
3244-188-018	24212 REYES ADOBE WAY	1-1A
3244-188-019	24204 REYES ADOBE WAY	1-1A
3244-188-020	24219 PALO VERDE DR	1-1A
3244-188-021	24227 PALO VERDE DR	1-1A
3244-188-022	24235 PALO VERDE DR	1-1A
3244-188-023	24243 PALO VERDE DR	1-1A
3244-188-024	24255 PALO VERDE DR	1-1A
3244-188-025	24261 PALO VERDE DR	1-1A
3244-188-026	24269 PALO VERDE DR	1-1A
3244-188-027	24277 PALO VERDE DR	1-1A
3244-188-028	24285 PALO VERDE DR	1-1A
3244-188-029	24281 REYES ADOBE WAY	1-1A
3244-195-011	29202 DAKOTA DR	1-1A
3244-195-012	29206 DAKOTA DR	1-1A
3244-195-013	29208 DAKOTA DR	1-1A
3244-195-014	29212 DAKOTA DR	1-1A
3244-195-015	29216 DAKOTA DR	1-1A
3244-195-016	29220 DAKOTA DR	1-1A
3244-195-017	29222 DAKOTA DR	1-1A
3244-195-018	29226 DAKOTA DR	1-1A
3244-195-019	29228 DAKOTA DR	1-1A
3244-195-020	29232 DAKOTA DR	1-1A
3244-195-021	29236 DAKOTA DR	1-1A
3244-195-022	29238 DAKOTA DR	1-1A
3244-195-023	29246 DAKOTA DR	1-1A
3244-195-024	29248 DAKOTA DR	1-1A
3244-195-025	29250 DAKOTA DR	1-1A
3244-195-026	29256 DAKOTA DR	1-1A
3244-195-027	29258 DAKOTA DR	1-1A
3244-195-028	29262 DAKOTA DR	1-1A
3244-195-029	29268 DAKOTA DR	1-1A
3244-195-030	29302 DAKOTA DR	1-1A
3244-195-031	29306 DAKOTA DR	1-1A
3244-195-032	29310 DAKOTA DR	1-1A
3244-195-033	29316 DAKOTA DR	1-1A
3244-195-034	29318 DAKOTA DR	1-1A
3244-195-035	29322 DAKOTA DR	1-1A
3244-195-036	29326 DAKOTA DR	1-1A
3244-195-037	29330 DAKOTA DR	1-1A
3244-195-038	29336 DAKOTA DR	1-1A
3244-195-039	29338 DAKOTA DR	1-1A
3244-195-040	29342 DAKOTA DR	1-1A
3244-195-041	29346 DAKOTA DR	1-1A
3244-195-042	29348 DAKOTA DR	1-1A
3244-195-043	29350 DAKOTA DR	1-1A
3244-195-044	29356 DAKOTA DR	1-1A
3244-195-045	29358 DAKOTA DR	1-1A
3244-195-046	29362 DAKOTA DR	1-1A
3244-195-047	29366 DAKOTA DR	1-1A
3244-195-048	29368 DAKOTA DR	1-1A
3244-195-049	29372 DAKOTA DR	1-1A
3244-195-050	29376 DAKOTA DR	1-1A
3244-195-051	29378 DAKOTA DR	1-1A
3244-195-052	29382 DAKOTA DR	1-1A
3244-195-053	29386 DAKOTA DR	1-1A
3244-195-054	29388 DAKOTA DR	1-1A
3244-195-055	29392 DAKOTA DR	1-1A
3244-195-056	29396 DAKOTA DR	1-1A

ASSESSOR'S PARCEL NUMBER	SITUS ADDRESS	ZONE
3244-195-057	29395 DAKOTA DR	1-1A
3244-195-058	29391 DAKOTA DR	1-1A
3244-195-059	23659 TRUE GRIT CT	1-1A
3244-195-060	23663 TRUE GRIT CT	1-1A
3244-195-061	23662 TRUE GRIT CT	1-1A
3244-195-062	23658 TRUE GRIT CT	1-1A
3244-195-063	23652 TRUE GRIT CT	1-1A
3244-195-064	23653 MARION WAY	1-1A
3244-195-065	23657 MARION WAY	1-1A
3244-195-066	23661 MARION WAY	1-1A
3244-195-067	23666 MARION WAY	1-1A
3244-195-068	23658 MARION WAY	1-1A
3244-195-069	29365 DAKOTA DR	1-1A
3244-195-070	29359 DAKOTA DR	1-1A
3244-195-071	29357 DAKOTA DR	1-1A
3244-195-072	29353 DAKOTA DR	1-1A
3244-195-073	29202 COWBOY CT	1-1A
3244-195-074	29206 COWBOY CT	1-1A
3244-195-075	29208 COWBOY CT	1-1A
3244-195-076	29207 COWBOY CT	1-1A
3244-195-077	29205 COWBOY CT	1-1A
3244-195-078	29325 DAKOTA DR	1-1A
3244-195-079	29319 DAKOTA DR	1-1A
3244-195-080	29315 DAKOTA DR	1-1A
3244-195-081	29309 DAKOTA DR	1-1A
3244-195-082	29307 DAKOTA DR	1-1A
3244-195-083	29206 HATARI WAY	1-1A
3244-195-084	29210 HATARI WAY	1-1A
3244-195-085	29215 HATARI WAY	1-1A
3244-195-086	29209 HATARI WAY	1-1A
3244-195-087	29263 DAKOTA DR	1-1A
3244-195-088	29259 DAKOTA DR	1-1A
3244-195-089	29257 DAKOTA DR	1-1A
3244-195-090	29253 DAKOTA DR	1-1A
3244-195-091	29249 DAKOTA DR	1-1A
3244-195-092	29245 DAKOTA DR	1-1A
3244-195-093	29206 RIO LOBO WAY	1-1A
3244-195-094	29208 RIO LOBO WAY	1-1A
3244-195-095	29212 RIO LOBO WAY	1-1A
3244-195-096	29216 RIO LOBO WY	1-1A
3244-195-097	29218 RIO LOBO WY	1-1A
3244-195-098	29222 RIO LOBO WAY	1-1A
3244-195-099	29226 RIO LOBO WAY	1-1A
3244-195-100	29228 RIO LOBO WAY	1-1A
3244-195-101	29232 RIO LOBO WAY	1-1A
3244-195-102	29236 RIO LOBO WY	1-1A
3244-195-103	29252 RIO LOBO WAY	1-1A
3244-195-104	29256 RIO LOBO WAY	1-1A
3244-195-105	29260 RIO LOBO WAY	1-1A
3244-195-106	29264 RIO LOBO WAY	1-1A
3244-195-107	29268 RIO LOBO WAY	1-1A
3244-195-108	29272 RIO LOBO WAY	1-1A
3244-195-109	29271 HATARI WAY	1-1A
3244-195-110	29267 HATARI WAY	1-1A
3244-195-111	29263 HATARI WAY	1-1A
3244-195-112	29259 HATARI WAY	1-1A
3244-195-113	29255 HATARI WAY	1-1A
3244-195-114	29251 HATARI WAY	1-1A
3244-195-115	29250 HATARI WAY	1-1A
3244-195-116	29254 HATARI WAY	1-1A
3244-195-117	29258 HATARI WAY	1-1A
3244-195-118	29262 HATARI WAY	1-1A
3244-195-119	29266 HATARI WAY	1-1A
3244-195-120	29270 HATARI WAY	1-1A
3244-195-121	29273 ALAMO WAY	1-1A
3244-195-122	29269 ALAMO WAY	1-1A
3244-195-123	29265 ALAMO WAY	1-1A
3244-195-124	29261 ALAMO WAY	1-1A
3244-195-125	29257 ALAMO WAY	1-1A
3244-195-126	29253 ALAMO WAY	1-1A

ASSESSOR'S PARCEL NUMBER	SITUS ADDRESS	ZONE
3244-195-127	29256 ALAMO WAY	1-1A
3244-195-128	29260 ALAMO WAY	1-1A
3244-195-129	29264 ALAMO WAY	1-1A
3244-195-130	29268 ALAMO WAY	1-1A
3244-195-131	29272 ALAMO WAY	1-1A
3244-195-132	29265 PILGRIM CT	1-1A
3244-195-133	29261 PILGRIM CT	1-1A
3244-195-134	29259 PILGRIM CT	1-1A
3244-195-135	29255 PILGRIM CT	1-1A
3244-195-136	29262 PILGRIM CT	1-1A
3244-195-137	29266 PILGRIM CT	1-1A
3244-195-138	29270 PILGRIM CT	1-1A
3244-195-139	29274 PILGRIM CT	1-1A
3244-195-140	29278 PILGRIM CT	1-1A
3244-195-141	23703 STAGECOACH WAY	1-1A
3244-195-142	23707 STAGECOACH WAY	1-1A
3244-195-143	23709 STAGECOACH WAY	1-1A
3244-195-144	23715 STAGECOACH WAY	1-1A
3244-195-145	23717 STAGECOACH WAY	1-1A
3244-195-146	23721 STAGECOACH WAY	1-1A
3244-195-147	23725 STAGECOACH WAY	1-1A
3244-195-148	23729 STAGECOACH WAY	1-1A
3244-195-149	23733 STAGECOACH WAY	1-1A
3244-195-150	23735 STAGECOACH WAY	1-1A
3244-195-151	23739 STAGECOACH WAY	1-1A
3244-195-152	23743 STAGECOACH WAY	1-1A
3244-195-153	23747 STAGECOACH WAY	1-1A
3244-195-154	29281 RIO LOBO WAY	1-1A
3244-195-155	29277 RIO LOBO WAY	1-1A
3244-195-156	29273 RIO LOBO WAY	1-1A
3244-195-157	29269 RIO LOBO WAY	1-1A
3244-195-158	29265 RIO LOBO WAY	1-1A
3244-195-159	29261 RIO LOBO WAY	1-1A
3244-195-160	29257 RIO LOBO WAY	1-1A
3244-195-161	29253 RIO LOBO WAY	1-1A
3244-195-162	29233 RIO LOBO WAY	1-1A
3244-195-163	29229 RIO LOBO WAY	1-1A
3244-195-164	29227 RIO LOBO WAY	1-1A
3244-195-165	29219 RIO LOBO WAY	1-1A
3244-195-166	29217 RIO LOBO WAY	1-1A
3244-195-167	29215 RIO LOBO WAY	1-1A
3244-195-168	29211 RIO LOBO WAY	1-1A
3244-195-169	29207 RIO LOBO WAY	1-1A
3244-195-170	29205 RIO LOBO WAY	1-1A
3244-195-171	29203 RIO LOBO WAY	1-1A
3244-195-172	29219 DAKOTA DR	1-1A
3244-195-173	29215 DAKOTA DR	1-1A
3244-195-174	29211 DAKOTA DR	1-1A
3244-195-175	29207 DAKOTA DR	1-1A
3244-195-176	29203 DAKOTA DR	1-1A
2810-109-045	Situs Not Available	1-1A
2810-110-004	Situs Not Available	1-1A
2810-110-005	Situs Not Available	1-1A
2810-110-015	Situs Not Available	1-1A
2810-109-010	Situs Not Available	1-1A
2810-109-031	Situs Not Available	1-1A
2810-110-016	Situs Not Available	1-1A
2810-110-006	Situs Not Available	1-1A
2810-109-044	Situs Not Available	1-1A
2810-110-017	Situs Not Available	1-1A
2810-109-008	Situs Not Available	1-1A
2810-109-007	Situs Not Available	1-1A
2810-109-006	Situs Not Available	1-1A
2810-109-009	Situs Not Available	1-1A
2810-109-042	Situs Not Available	1-1A
2810-119-014	24015 COPPER HILL DR	1-1A
2810-110-003	Situs Not Available	1-1A
2812-082-014	19513 OPAL LANE	1-1B
2812-082-015	19515 OPAL LANE	1-1B
2812-082-016	19517 OPAL LANE	1-1B

ASSESSOR'S PARCEL NUMBER	SITUS ADDRESS	ZONE
2812-082-017	19507 OPAL LANE	1-1B
2812-082-018	19509 OPAL LANE	1-1B
2812-082-019	19511 OPAL LANE	1-1B
2812-082-020	19501 OPAL LANE	1-1B
2812-082-021	19503 OPAL LANE	1-1B
2812-082-022	19505 OPAL LN	1-1B
2812-082-023	19455 OPAL LANE	1-1B
2812-082-025	19459 OPAL LN	1-1B
2812-082-027	19449 OPAL LANE	1-1B
2812-082-028	19451 OPAL LANE	1-1B
2812-082-029	19453 OPAL LANE	1-1B
2812-082-030	19443 OPAL LANE	1-1B
2812-082-031	19445 OPAL LANE	1-1B
2812-082-032	19447 OPAL LANE	1-1B
2812-082-033	19437 OPAL LANE	1-1B
2812-082-034	19439 OPAL LANE	1-1B
2812-082-035	19441 OPAL LANE	1-1B
2812-082-036	19431 OPAL LANE	1-1B
2812-082-037	19433 OPAL LANE	1-1B
2812-082-038	19435 OPAL LANE	1-1B
2812-082-039	19425 OPAL LANE	1-1B
2812-082-040	19427 OPAL LANE	1-1B
2812-082-041	19429 OPAL LANE	1-1B
2812-082-042	19419 OPAL LANE	1-1B
2812-082-043	19421 OPAL LANE	1-1B
2812-082-044	19423 OPAL LANE	1-1B
2812-082-045	19457 OPAL LN	1-1B
2812-082-046	19349 OPAL LANE	1-1B
2812-082-047	19351 OPAL LANE	1-1B
2812-082-048	19353 OPAL LANE	1-1B
2812-082-049	19343 OPAL LANE	1-1B
2812-082-050	19345 OPAL LANE	1-1B
2812-082-051	19347 OPAL LANE	1-1B
2812-082-052	19337 OPAL LANE	1-1B
2812-082-053	19339 OPAL LANE	1-1B
2812-082-054	19341 OPAL LANE	1-1B
2812-082-055	19331 OPAL LANE	1-1B
2812-082-056	19333 OPAL LANE	1-1B
2812-082-057	19335 OPAL LANE	1-1B
2812-082-058	19325 OPAL LANE	1-1B
2812-082-059	19327 OPAL LANE	1-1B
2812-082-060	19329 OPAL LANE	1-1B
2812-082-061	19319 OPAL LANE	1-1B
2812-082-062	19321 OPAL LANE	1-1B
2812-082-063	19323 OPAL LANE	1-1B
2812-082-064	19313 OPAL LANE	1-1B
2812-082-065	19315 OPAL LANE	1-1B
2812-082-066	19317 OPAL LANE	1-1B
2812-082-067	19307 OPAL LANE	1-1B
2812-082-068	19309 OPAL LANE	1-1B
2812-082-069	19311 OPAL LN	1-1B
2812-082-070	19301 OPAL LANE	1-1B
2812-082-071	19303 OPAL LANE	1-1B
2812-082-072	19356 LARODA LN	1-1B
2812-082-073	19344 OPAL LN	1-1B
2812-082-074	19342 OPAL LANE	1-1B
2812-082-075	19340 OPAL LN	1-1B
2812-082-076	19338 OPAL LANE	1-1B
2812-082-077	19336 OPAL LANE	1-1B
2812-082-078	19334 OPAL LANE	1-1B
2812-082-079	19332 OPAL LANE	1-1B
2812-082-080	19330 OPAL LANE	1-1B
2812-082-081	19328 OPAL LANE	1-1B
2812-082-082	19326 OPAL LANE	1-1B
2812-082-083	19324 OPAL LANE	1-1B
2812-082-084	19322 OPAL LN	1-1B
2812-082-085	19320 OPAL LANE	1-1B
2812-082-086	19318 OPAL LANE	1-1B
2812-082-087	19316 OPAL LANE	1-1B
2812-082-088	19314 OPAL LANE	1-1B

ASSESSOR'S PARCEL NUMBER	SITUS ADDRESS	ZONE
2812-082-089	19312 OPAL LANE	1-1B
2812-082-090	19310 OPAL LANE	1-1B
2812-082-091	28448 CASSELMAN LN	1-1B
2812-082-092	28450 CASSELMAN LN	1-1B
2812-082-093	28452 CASSELMAN LN	1-1B
2812-082-094	28442 CASSELMAN LN	1-1B
2812-082-095	28444 CASSELMAN LN	1-1B
2812-082-096	28446 CASSELMAN LN	1-1B
2812-082-097	28436 CASSELMAN LN	1-1B
2812-082-098	28438 CASSELMAN LN	1-1B
2812-082-099	28440 CASSELMAN LN	1-1B
2812-082-100	28430 CASSELMAN LN	1-1B
2812-082-101	28432 CASSELMAN LN	1-1B
2812-082-102	28434 CASSELMAN LN	1-1B
2812-082-103	28424 CASSELMAN LN	1-1B
2812-082-104	28426 CASSELMAN LN	1-1B
2812-082-105	28428 CASSELMAN LN	1-1B
2812-082-106	28425 CASSELMAN LN	1-1B
2812-082-107	28423 CASSELMAN LN	1-1B
2812-082-108	28421 CASSELMAN LN	1-1B
2812-082-109	28431 CASSELMAN LN	1-1B
2812-082-110	28429 CASSELMAN LN	1-1B
2812-082-111	28427 CASSELMAN LN	1-1B
2812-082-112	28437 CASSELMAN LN	1-1B
2812-082-113	28435 CASSELMAN LN	1-1B
2812-082-114	28433 CASSELMAN LN	1-1B
2812-082-115	28443 CASSELMAN LN	1-1B
2812-082-116	28441 CASSELMAN LN	1-1B
2812-082-117	28439 CASSELMAN LN	1-1B
2812-082-118	28449 CASSELMAN LN	1-1B
2812-082-123	28455 CASSELMAN LN	1-1B
2812-082-129	28447 CASSELMAN LN	1-1B
2812-082-130	28445 CASSELMAN LN	1-1B
2812-082-131	28453 CASSELMAN LN	1-1B
2812-082-132	28451 CASSELMAN LN	1-1B
2812-082-141	19308 LARODA LN	1-1B
2812-082-142	19306 LARODA LN	1-1B
2812-082-143	19304 LARODA LN	1-1B
2812-082-144	19314 LARODA LN	1-1B
2812-082-145	19312 LARODA LN	1-1B
2812-082-146	19310 LARODA LN	1-1B
2812-082-147	19326 LARODA LN	1-1B
2812-082-148	19324 LARODA LANE	1-1B
2812-082-149	19322 LARODA LANE	1-1B
2812-082-150	19332 LARODA LANE	1-1B
2812-082-151	19330 LARODA LN	1-1B
2812-082-152	19328 LARODA LANE	1-1B
2812-082-153	19303 WILSON LN	1-1B
2812-082-154	19305 WILSON LN	1-1B
2812-082-155	19307 WILSON LN	1-1B
2812-082-156	19309 WILSON LN	1-1B
2812-082-157	19311 WILSON LN	1-1B
2812-082-158	19313 WILSON LN	1-1B
2812-082-159	19315 WILSON LN	1-1B
2812-082-160	19317 WILSON LN	1-1B
2812-082-161	19319 WILSON LN	1-1B
2812-082-162	19321 WILSON LN	1-1B
2812-082-163	19323 WILSON LN	1-1B
2812-082-164	19325 WILSON LN	1-1B
2812-082-165	19327 WILSON LN	1-1B
2812-082-166	19329 WILSON LN	1-1B
2812-082-167	19331 WILSON LN	1-1B
2812-082-168	28370 CASSELMAN LN	1-1B
2812-082-169	28372 CASSELMAN LN	1-1B
2812-082-170	28374 CASSELMAN LN	1-1B
2812-082-171	28364 CASSELMAN LN	1-1B
2812-082-172	28366 CASSELMAN LN	1-1B
2812-082-173	28368 CASSELMAN LN	1-1B
2812-082-174	28358 CASSELMAN LN	1-1B
2812-082-175	28360 CASSELMAN LN	1-1B

ASSESSOR'S PARCEL NUMBER	SITUS ADDRESS	ZONE
2812-082-176	28362 CASSELMAN LN	1-1B
2812-082-177	28352 CASSELMAN LN	1-1B
2812-082-178	28354 CASSELMAN LN	1-1B
2812-082-179	28356 CASSELMAN LN	1-1B
2812-082-180	28367 CASSELMAN LN	1-1B
2812-082-181	28365 CASSELMAN LN	1-1B
2812-082-182	28363 CASSELMAN LN	1-1B
2812-082-183	28458 MIRABELLE LN	1-1B
2812-082-184	28460 MIRABELLE LN	1-1B
2812-082-185	28462 MIRABELLE LN	1-1B
2812-082-186	28452 MIRABELLE LN	1-1B
2812-082-187	28454 MIRABELLE LN	1-1B
2812-082-188	28456 MIRABELLE LN	1-1B
2812-082-189	28446 MIRABELLE LN	1-1B
2812-082-190	28448 MIRABELLE LN	1-1B
2812-082-191	28450 MIRABELLE LN	1-1B
2812-082-192	28440 MIRABELLE LN	1-1B
2812-082-193	28442 MIRABELLE LN	1-1B
2812-082-194	28444 MIRABELLE LN	1-1B
2812-082-195	28434 MIRABELLE LN	1-1B
2812-082-196	28436 MIRABELLE LN	1-1B
2812-082-197	28438 MIRABELLE LN	1-1B
2812-082-198	28428 MIRABELLE LN	1-1B
2812-082-199	28430 MIRABELLE LN	1-1B
2812-082-200	28432 MIRABELLE LN	1-1B
2812-082-201	28422 MIRABELLE LN	1-1B
2812-082-202	28424 MIRABELLE LN	1-1B
2812-082-203	28426 MIRABELLE LN	1-1B
2812-082-204	28419 MIRABELLE LN	1-1B
2812-082-205	28417 MIRABELLE LN	1-1B
2812-082-206	28415 MIRABELLE LN	1-1B
2812-082-207	28417 MIRABELLE LN	1-1B
2812-082-208	28423 MIRABELLE LANE	1-1B
2812-082-211	28431 MIRABELLE LN	1-1B
2812-082-212	28429 MIRABELLE LN	1-1B
2812-082-213	28427 MIRABELLE LN	1-1B
2812-082-214	28437 MIRABELLE LN	1-1B
2812-082-215	28435 MIRABELLE LN	1-1B
2812-082-216	28433 MIRABELLE LN	1-1B
2812-082-217	28443 MIRABELLE LN	1-1B
2812-082-218	28441 MIRABELLE LN	1-1B
2812-082-219	28439 MIRABELLE LN	1-1B
2812-082-220	28449 MIRABELLE LN	1-1B
2812-082-221	28447 MIRABELLE LN	1-1B
2812-082-222	28445 MIRABELLE LN	1-1B
2812-082-223	28455 MIRABELLE LN	1-1B
2812-082-224	28453 MIRABELLE LN	1-1B
2812-082-225	28451 MIRABELLE LN	1-1B
2812-082-226	28461 MIRABELLE LN	1-1B
2812-082-227	28459 MIRABELLE LN	1-1B
2812-082-228	28457 MIRABELLE LN	1-1B
2812-082-229	28467 MIRABELLE LN	1-1B
2812-082-230	28465 MIRABELLE LN	1-1B
2812-082-231	28463 MIRABELLE LN	1-1B
2812-082-232	28421 MIRABELLE LN	1-1B
2812-082-233	28412 CASSELMAN LN	1-1B
2812-082-234	28414 CASSELMAN LN	1-1B
2812-082-235	28416 CASSELMAN LN	1-1B
2812-082-236	28406 CASSELMAN LN	1-1B
2812-082-237	28408 CASSELMAN LN	1-1B
2812-082-238	28410 CASSELMAN LN	1-1B
2812-082-239	28382 CASSELMAN LN	1-1B
2812-082-240	28384 CASSELMAN LN	1-1B
2812-082-241	28386 CASSELMAN LN	1-1B
2812-082-242	28376 CASSELMAN LN	1-1B
2812-082-243	28378 CASSELMAN LN	1-1B
2812-082-244	28380 CASSELMAN LN	1-1B
2812-082-245	28373 CASSELMAN LN	1-1B
2812-082-246	28371 CASSELMAN LN	1-1B
2812-082-247	28369 CASSELMAN LN	1-1B

ASSESSOR'S PARCEL NUMBER	SITUS ADDRESS	ZONE
2812-082-248	28379 CASSELMAN LN	1-1B
2812-082-249	28377 CASSELMAN LN	1-1B
2812-082-250	28375 CASSELMAN LN	1-1B
2812-082-251	28385 CASSELMAN LN	1-1B
2812-082-252	28383 CASSELMAN LN	1-1B
2812-082-253	28381 CASSELMAN LN	1-1B
2812-082-254	28405 CASSELMAN LN	1-1B
2812-082-255	28403 CASSELMAN LN	1-1B
2812-082-256	28401 CASSELMAN LN	1-1B
2812-082-257	28411 CASSELMAN LN	1-1B
2812-082-258	28409 CASSELMAN LN	1-1B
2812-082-259	28407 CASSELMAN LN	1-1B
2812-082-260	28417 CASSELMAN LN	1-1B
2812-082-261	28415 CASSELMAN LN	1-1B
2812-082-262	28413 CASSELMAN LN	1-1B
2812-099-012	28472 SANTA ROSA LN	1-1B
2812-099-013	28474 SANTA ROSA LN	1-1B
2812-099-014	28478 SANTA ROSA LN	1-1B
2812-099-015	28466 SANTA ROSA LN	1-1B
2812-099-016	28468 SANTA ROSA LN	1-1B
2812-099-017	28470 SANTA ROSA LN	1-1B
2812-099-018	28460 SANTA ROSA LN	1-1B
2812-099-019	28462 SANTA ROSA LN	1-1B
2812-099-020	28464 SANTA ROSA LN	1-1B
2812-099-021	28454 SANTA ROSA LN	1-1B
2812-099-022	28456 SANTA ROSA LN	1-1B
2812-099-023	28458 SANTA ROSA LN	1-1B
2812-099-024	28448 SANTA ROSA LN	1-1B
2812-099-025	28450 SANTA ROSA LN	1-1B
2812-099-026	28452 SANTA ROSA LN	1-1B
2812-099-027	28442 SANTA ROSA LN	1-1B
2812-099-028	28444 SANTA ROSA LN	1-1B
2812-099-029	28446 SANTA ROSA LN	1-1B
2812-099-030	28436 SANTA ROSA LN	1-1B
2812-099-031	28438 SANTA ROSA LN	1-1B
2812-099-032	28440 SANTA ROSA LN	1-1B
2812-099-033	28430 SANTA ROSA LN	1-1B
2812-099-034	28432 SANTA ROSA LN	1-1B
2812-099-035	28434 SANTA ROSA LN	1-1B
2812-099-036	28424 SANTA ROSA LN	1-1B
2812-099-041	28433 SANTA ROSA LN	1-1B
2812-099-042	28431 SANTA ROSA LN	1-1B
2812-099-045	28439 SANTA ROSA LN	1-1B
2812-099-046	28437 SANTA ROSA LN	1-1B
2812-099-047	28435 SANTA ROSA LN	1-1B
2812-099-048	28461 SANTA ROSA LN	1-1B
2812-099-049	28459 SANTA ROSA LN	1-1B
2812-099-050	28457 SANTA ROSA LN	1-1B
2812-099-051	28467 SANTA ROSA LN	1-1B
2812-099-052	28465 SANTA ROSA LN	1-1B
2812-099-053	28463 SANTA ROSA LN	1-1B
2812-099-054	28473 SANTA ROSA LN	1-1B
2812-099-055	28471 SANTA ROSA LN	1-1B
2812-099-056	28469 SANTA ROSA LN	1-1B
2812-099-057	28479 SANTA ROSA LN	1-1B
2812-099-058	28477 SANTA ROSA LN	1-1B
2812-099-059	28475 SANTA ROSA LN	1-1B
2812-099-060	28426 SANTA ROSA LN	1-1B
2812-099-061	28428 SANTA ROSA LN	1-1B
2812-099-062	28429 SANTA ROSA LN	1-1B
2812-099-063	19338 LARODA LN	1-1B
2812-099-064	19336 LARODA LN	1-1B
2812-099-065	19334 LARODA LN	1-1B
2812-099-066	19344 LARODA LN	1-1B
2812-099-067	19342 LARODA LN #159	1-1B
2812-099-068	19340 LARODA LN	1-1B
2812-099-069	19350 LARODA LN	1-1B
2812-099-070	19348 LARODA LN	1-1B
2812-099-071	19346 LARODA LN	1-1B
2812-099-072	19356 LARODA LN	1-1B

ASSESSOR'S PARCEL NUMBER	SITUS ADDRESS	ZONE
2812-099-073	19354 LARODA LN	1-1B
2812-099-074	19352 LARODA LN	1-1B
2812-099-075	19362 LARODA LN	1-1B
2812-099-076	19360 LARODA LN	1-1B
2812-099-077	19358 LARODA LN	1-1B
2812-099-078	19368 LARODA LN	1-1B
2812-099-079	19366 LARODA LN	1-1B
2812-099-080	19364 LARODA LN	1-1B
2812-099-081	19335 LARODA LN	1-1B
2812-099-082	19337 LARODA LN	1-1B
2812-099-083	19339 LARODA LN	1-1B
2812-099-084	19341 LARODA LN	1-1B
2812-099-085	19343 LARODA LN	1-1B
2812-099-086	19345 LARODA LN	1-1B
2812-099-087	19347 LARODA LN	1-1B
2812-099-088	19349 LARODA LN	1-1B
2812-099-089	19351 LARODA LN	1-1B
2812-099-090	28364 MIRABELLE LN	1-1B
2812-099-091	28366 MIRABELLE LN	1-1B
2812-099-092	28368 MIRABELLE LN	1-1B
2812-099-093	28358 MIRABELLE LN	1-1B
2812-099-094	28360 MIRABELLE LN	1-1B
2812-099-095	28362 MIRABELLE LN	1-1B
2812-099-096	28357 MIRABELLE LN	1-1B
2812-099-097	28355 MIRABELLE LN	1-1B
2812-099-098	28353 MIRABELLE LN	1-1B
2812-099-099	28367 MIRABELLE LN	1-1B
2812-099-100	28365 MIRABELLE LN	1-1B
2812-099-101	28363 MIRABELLE LN	1-1B
2812-099-102	19548 LARODA LN	1-1B
2812-099-103	19546 LARODA LN	1-1B
2812-099-104	19544 LARODA LN	1-1B
2812-099-105	19554 LARODA LN	1-1B
2812-099-106	19552 LARODA LN	1-1B
2812-099-107	19550 LARODA LN	1-1B
2812-099-108	19560 LARODA LN	1-1B
2812-099-109	19558 LARODA LN	1-1B
2812-099-110	19556 LARODA LN	1-1B
2812-099-111	19566 LARODA LN	1-1B
2812-099-112	19564 LARODA LN	1-1B
2812-099-113	19562 LARODA LN	1-1B
2812-099-114	19572 LARODA LN	1-1B
2812-099-115	19570 LARODA LN	1-1B
2812-099-116	19568 LARODA LN	1-1B
2812-099-117	19578 LARODA LN	1-1B
2812-099-118	19576 LARODA LN	1-1B
2812-099-119	19574 LARODA LN	1-1B
2812-099-120	19543 OPAL LN	1-1B
2812-099-121	19545 OPAL LN	1-1B
2812-099-122	19547 OPAL LN	1-1B
2812-099-123	19537 OPAL LN	1-1B
2812-099-124	19539 OPAL LANE	1-1B
2812-099-125	19541 OPAL LN	1-1B
2812-099-126	19531 OPAL LANE	1-1B
2812-099-127	19533 OPAL LN	1-1B
2812-099-128	19535 OPAL LN	1-1B
2812-099-129	19525 OPAL LN	1-1B
2812-099-130	19527 OPAL LN	1-1B
2812-099-131	19529 OPAL LN	1-1B
2812-099-132	19519 OPAL LN	1-1B
2812-099-133	19521 OPAL LN	1-1B
2812-099-134	19523 OPAL LN	1-1B
2812-099-135	19543 LARODA LN	1-1B
2812-099-136	19545 LARODA LN	1-1B
2812-099-137	19547 LARODA LN	1-1B
2812-099-138	19549 LARODA LN	1-1B
2812-099-139	19551 LARODA LN	1-1B
2812-099-140	19553 LARODA LN	1-1B
2812-099-144	28394 MIRABELLE LN	1-1B
2812-099-145	28396 MIRABELLE LN	1-1B

ASSESSOR'S PARCEL NUMBER	SITUS ADDRESS	ZONE
2812-099-146	28398 MIRABELLE LN	1-1B
2812-099-147	28388 MIRABELLE LN	1-1B
2812-099-148	28390 MIRABELLE LN	1-1B
2812-099-149	28392 MIRABELLE LN	1-1B
2812-099-150	28382 MIRABELLE LN	1-1B
2812-099-151	28384 MIRABELLE LN	1-1B
2812-099-152	28386 MIRABELLE LN	1-1B
2812-099-153	28376 MIRABELLE LN	1-1B
2812-099-154	28378 MIRABELLE LN	1-1B
2812-099-155	28380 MIRABELLE LN	1-1B
2812-099-156	28370 MIRABELLE LN	1-1B
2812-099-157	28372 MIRABELLE LN	1-1B
2812-099-158	28374 MIRABELLE LN	1-1B
2812-099-159	28373 MIRABELLE LN	1-1B
2812-099-160	28371 MIRABELLE LN	1-1B
2812-099-161	28369 MIRABELLE LN	1-1B
2812-099-162	28379 MIRABELLE LN	1-1B
2812-099-163	28377 MIRABELLE LN	1-1B
2812-099-164	28375 MIRABELLE LN	1-1B
2812-099-165	28385 MIRABELLE LN	1-1B
2812-099-166	28383 MIRABELLE LN	1-1B
2812-099-167	28381 MIRABELLE LN	1-1B
2812-099-168	28391 MIRABELLE LN	1-1B
2812-099-169	28389 MIRABELLE LN	1-1B
2812-099-170	28387 MIRABELLE LN	1-1B
2812-099-171	28397 MIRABELLE LN	1-1B
2812-099-172	28395 MIRABELLE LN	1-1B
2812-099-173	28393 MIRABELLE LN	1-1B
2812-099-174	19524 LARODA LANE	1-1B
2812-099-175	19522 LARODA LANE	1-1B
2812-099-176	19520 LARODA LANE	1-1B
2812-099-177	19530 LARODA LANE	1-1B
2812-099-178	19528 LARODA LANE	1-1B
2812-099-181	19536 LARODA LANE	1-1B
2812-099-182	19534 LARODA LANE	1-1B
2812-099-183	19532 LARODA LANE	1-1B
2812-099-184	19542 LARODA LANE	1-1B
2812-099-185	19540 LARODA LANE	1-1B
2812-099-186	19538 LARODA LANE	1-1B
2812-099-187	28418 SANTA ROSA LN	1-1B
2812-099-188	28420 SANTA ROSA LANE	1-1B
2812-099-189	28422 SANTA ROSA LANE	1-1B
2812-099-190	28412 SANTA ROSA LN	1-1B
2812-099-191	28414 SANTA ROSA LN	1-1B
2812-099-192	28416 SANTA ROSA LANE	1-1B
2812-099-193	19451 LARODA LANE	1-1B
2812-099-194	19453 LARODA LANE	1-1B
2812-099-195	19455 LARODA LN	1-1B
2812-099-196	28415 SANTA ROSA LANE	1-1B
2812-099-197	28413 SANTA ROSA LN	1-1B
2812-099-198	28411 SANTA ROSA LANE	1-1B
2812-099-199	28421 SANTA ROSA LANE	1-1B
2812-099-200	28419 SANTA ROSA LANE	1-1B
2812-099-201	28417 SANTA ROSA LANE	1-1B
2812-099-202	28427 SANTA ROSA LANE	1-1B
2812-099-203	28425 SANTA ROSA LANE	1-1B
2812-099-204	28423 SANTA ROSA LANE	1-1B
2812-099-205	19537 LARODA LANE	1-1B
2812-099-206	19539 LARODA LANE	1-1B
2812-099-207	19541 LARODA LANE	1-1B
2812-099-208	19526 LARODA LN	1-1B
2812-099-209	19374 LARODA LN	1-1B
2812-099-210	19372 LARODA LN	1-1B
2812-099-211	19370 LARODA LN	1-1B
2812-099-212	19380 LARODA LN	1-1B
2812-099-213	19378 LARODA LN	1-1B
2812-099-214	19376 LARODA LN	1-1B
2812-099-215	19406 LARODA LN	1-1B
2812-099-216	19404 LARODA LN	1-1B
2812-099-217	19402 LARODA LN	1-1B

ASSESSOR'S PARCEL NUMBER	SITUS ADDRESS	ZONE
2812-099-218	19412 LARODA LN	1-1B
2812-099-219	19410 LARODA LN	1-1B
2812-099-220	19408 LARODA LN	1-1B
2812-099-221	19418 LARODA LN	1-1B
2812-099-222	19416 LARODA LN	1-1B
2812-099-223	19414 LARODA LN	1-1B
2812-099-224	28388 SANTA ROSA LN	1-1B
2812-099-225	28390 SANTA ROSA LN	1-1B
2812-099-226	28392 SANTA ROSA LN	1-1B
2812-099-227	28382 SANTA ROSA LANE	1-1B
2812-099-228	28384 SANTA ROSA LN	1-1B
2812-099-229	28386 SANTA ROSA LN	1-1B
2812-099-230	28376 SANTA ROSA LN	1-1B
2812-099-231	28378 SANTA ROSA LN	1-1B
2812-099-232	28380 SANTA ROSA LN	1-1B
2812-099-233	28370 SANTA ROSA LN	1-1B
2812-099-234	28372 SANTA ROSA LN	1-1B
2812-099-235	28374 SANTA ROSA LN	1-1B
2812-099-236	28364 SANTA ROSA LN	1-1B
2812-099-237	28366 SANTA ROSA LN	1-1B
2812-099-238	28368 SANTA ROSA LN	1-1B
2812-099-239	28358 SANTA ROSA LN	1-1B
2812-099-240	28360 SANTA ROSA LN	1-1B
2812-099-241	28362 SANTA ROSA LANE	1-1B
2812-099-242	28352 SANTA ROSA LN	1-1B
2812-099-243	28354 SANTA ROSA LN	1-1B
2812-099-244	28356 SANTA ROSA LN	1-1B
2812-099-245	28369 SANTA ROSA LN	1-1B
2812-099-246	28367 SANTA ROSA LN	1-1B
2812-099-247	28365 SANTA ROSA LN	1-1B
2812-099-248	28375 SANTA ROSA LN	1-1B
2812-099-249	28373 SANTA ROSA LN	1-1B
2812-099-250	28371 SANTA ROSA LN	1-1B
2812-099-251	28381 SANTA ROSA LN	1-1B
2812-099-252	28379 SANTA ROSA LN	1-1B
2812-099-253	28377 SANTA ROSA LN	1-1B
2812-106-001	19424 LARODA LN	1-1B
2812-106-002	19422 LARODA LN	1-1B
2812-106-003	19420 LARODA LN	1-1B
2812-106-004	19430 LARODA LN	1-1B
2812-106-005	19428 LARODA LN	1-1B
2812-106-006	19426 LARODA LN	1-1B
2812-106-007	19436 LARODA LN	1-1B
2812-106-008	19434 LARODA LN	1-1B
2812-106-009	19432 LARODA LANE	1-1B
2812-106-010	19442 LARODA LN	1-1B
2812-106-011	19440 LARODA LANE	1-1B
2812-106-012	19438 LARODA LANE	1-1B
2812-106-013	19448 LARODA LANE	1-1B
2812-106-014	19446 LARODA LN	1-1B
2812-106-015	19444 LARODA LN	1-1B
2812-106-016	19454 LARODA LN	1-1B
2812-106-017	19452 LARODA LN	1-1B
2812-106-018	19450 LARODA LN	1-1B
2812-106-019	19460 LARODA LN	1-1B
2812-106-020	19458 LARODA LN	1-1B
2812-106-021	19456 LARODA LN	1-1B
2812-106-022	19506 LARODA LN	1-1B
2812-106-023	19504 LARODA LN	1-1B
2812-106-024	19502 LARODA LN	1-1B
2812-106-025	19512 LARODA LN	1-1B
2812-106-026	19510 LARODA LN	1-1B
2812-106-027	19508 LARODA LN	1-1B
2812-106-028	19518 LARODA LN	1-1B
2812-106-029	19516 LARODA LN	1-1B
2812-106-030	19514 LARODA LN	1-1B
2812-106-031	19427 LARODA LN	1-1B
2812-106-032	19429 LARODA LN	1-1B
2812-106-033	19431 LARODA LN	1-1B
2812-106-034	19433 LARODA LN	1-1B

ASSESSOR'S PARCEL NUMBER	SITUS ADDRESS	ZONE
2812-106-035	19435 LARODA LN	1-1B
2812-106-036	19437 LARODA LN	1-1B
2812-106-037	19439 LARODA LN	1-1B
2812-106-038	19441 LARODA LANE	1-1B
2812-106-039	19443 LARODA LN	1-1B
2812-106-040	19445 LARODA LN	1-1B
2812-106-041	19447 LARODA LN	1-1B
2812-106-042	19449 LARODA LN	1-1B
2812-106-043	19413 OPAL LN	1-1B
2812-106-044	19415 OPAL LN	1-1B
2812-106-045	19417 OPAL LN	1-1B
2812-106-046	19406 OPAL LN	1-1B
2812-106-047	19409 OPAL LN	1-1B
2812-106-048	19411 OPAL LN	1-1B
2812-106-049	19401 OPAL LN	1-1B
2812-106-050	19403 OPAL LANE	1-1B
2812-106-051	19405 OPAL LN	1-1B
2812-106-052	19420 OPAL LN	1-1B
2812-106-053	19418 OPAL LN	1-1B
2812-106-054	19416 OPAL LN	1-1B
2812-106-055	19414 OPAL LANE	1-1B
2812-106-056	19412 OPAL LN	1-1B
2812-106-057	19410 OPAL LN	1-1B
2812-106-058	19361 OPAL LN	1-1B
2812-106-059	19363 OPAL LN	1-1B
2812-106-060	19365 OPAL LANE	1-1B
2812-106-061	19355 OPAL LN	1-1B
2812-106-062	19357 OPAL LN	1-1B
2812-106-063	19359 OPAL LN	1-1B
2812-106-064	19408 OPAL LN	1-1B
2812-106-065	19406 OPAL LN	1-1B
2812-106-066	19404 OPAL LN	1-1B
2812-106-067	19356 OPAL LN	1-1B
2812-106-068	19354 OPAL LANE	1-1B
2812-106-069	19352 OPAL LN	1-1B
2812-106-070	19350 OPAL LN	1-1B
2812-106-071	19348 OPAL LN	1-1B
2812-106-072	19346 OPAL LN	1-1B
2812-106-073	19333 WILSON LN	1-1B
2812-106-074	19335 WILSON LN	1-1B
2812-106-075	19337 WILSON LN	1-1B
2812-009-115	Situs Not Available	1-1B
2812-009-133	Situs Not Available	1-1B
2812-010-023	Situs Not Available	1-1B
2812-073-001	19603 EDMONDS PL	1-1B
2812-073-002	19607 EDMONDS PL	1-1B
2812-073-003	19613 EDMONDS PL	1-1B
2812-073-004	19617 EDMONDS PL	1-1B
2812-073-005	19623 EDMONDS PL	1-1B
2812-073-006	19627 EDMONDS PL	1-1B
2812-073-007	19631 EDMONDS PL	1-1B
2812-073-008	19635 EDMONDS PL	1-1B
2812-073-009	19641 EDMONDS PL	1-1B
2812-073-010	19647 EDMONDS PL	1-1B
2812-073-011	19653 EDMONDS PL	1-1B
2812-073-012	19659 EDMONDS PL	1-1B
2812-073-013	19663 EDMONDS PL	1-1B
2812-073-014	19701 EDMONDS PL	1-1B
2812-073-015	19707 EDMONDS PL	1-1B
2812-073-016	19711 EDMONDS PL	1-1B
2812-073-017	19717 EDMONDS PL	1-1B
2812-073-018	19721 EDMONDS PL	1-1B
2812-073-019	19725 EDMONDS PL	1-1B
2812-073-020	19729 EDMONDS PL	1-1B
2812-073-021	19735 EDMONDS PL	1-1B
2812-073-022	19739 EDMONDS PL	1-1B
2812-073-023	19743 EDMONDS PL	1-1B
2812-073-024	19749 EDMONDS PL	1-1B
2812-073-025	19761 EDMONDS PL	1-1B
2812-073-026	19768 EDMONDS PL	1-1B

ASSESSOR'S PARCEL NUMBER	SITUS ADDRESS	ZONE
2812-073-027	19760 EDMONDS PL	1-1B
2812-073-028	19756 EDMONDS PL	1-1B
2812-073-029	19750 EDMONDS PL	1-1B
2812-073-030	19746 EDMONDS PL	1-1B
2812-073-031	19742 EDMONDS PL	1-1B
2812-073-032	19738 EDMONDS PL	1-1B
2812-073-033	28417 TOWNSLEY CT	1-1B
2812-073-034	28409 TOWNSLEY CT	1-1B
2812-073-035	28403 TOWNSLEY CT	1-1B
2812-073-036	28402 TOWNSLEY CT	1-1B
2812-073-037	28406 TOWNSLEY CT	1-1B
2812-073-038	28412 TOWNSLEY CT	1-1B
2812-073-039	28418 TOWNSLEY CT	1-1B
2812-073-040	28461 STANSFIELD LN	1-1B
2812-073-041	28453 STANSFIELD LN	1-1B
2812-073-042	28447 STANSFIELD LN	1-1B
2812-073-043	28443 STANSFIELD LN	1-1B
2812-073-044	28437 STANSFIELD LN	1-1B
2812-073-047	28428 STANSFIELD LN	1-1B
2812-073-048	28436 STANSFIELD LN	1-1B
2812-073-049	28440 STANSFIELD LN	1-1B
2812-073-050	28444 STANSFIELD LN	1-1B
2812-073-051	28450 STANSFIELD LN	1-1B
2812-073-052	28456 STANSFIELD LN	1-1B
2812-073-053	28462 STANSFIELD LN	1-1B
2812-073-054	28481 CONNICK PL	1-1B
2812-073-055	28473 CONNICK PL	1-1B
2812-073-056	28469 CONNICK PL	1-1B
2812-073-057	28463 CONNICK PL	1-1B
2812-073-058	28457 CONNICK PL	1-1B
2812-073-059	28453 CONNICK PL	1-1B
2812-073-060	28447 CONNICK PL	1-1B
2812-073-063	19614 TRAVERS CT	1-1B
2812-073-064	19610 TRAVERS CT	1-1B
2812-073-065	19606 TRAVERS CT	1-1B
2812-073-066	19605 TRAVERS CT	1-1B
2812-073-067	19611 TRAVERS CT	1-1B
2812-073-068	19617 TRAVERS CT	1-1B
2812-073-069	19618 EDMONDS PL	1-1B
2812-073-070	19612 EDMONDS PL	1-1B
2812-073-071	19608 EDMONDS PL	1-1B
2812-073-072	19602 EDMONDS PL	1-1B
2812-073-073	28429 STANSFIELD LN	1-1B
2812-073-074	28443 CONNICK PL	1-1B
2812-074-001	28425 STANSFIELD LN	1-1B
2812-074-002	28421 STANSFIELD LN	1-1B
2812-074-003	28417 STANSFIELD LN	1-1B
2812-074-004	28411 STANSFIELD LN	1-1B
2812-074-005	28407 STANSFIELD LN	1-1B
2812-074-006	28403 STANSFIELD LN	1-1B
2812-074-007	28391 STANSFIELD LN	1-1B
2812-074-008	28387 STANSFIELD LN	1-1B
2812-074-009	28383 STANSFIELD LN	1-1B
2812-074-010	28379 STANSFIELD LN	1-1B
2812-074-011	28375 STANSFIELD LN	1-1B
2812-074-012	28371 STANSFIELD LN	1-1B
2812-074-013	28367 STANSFIELD LN	1-1B
2812-074-014	28361 STANSFIELD LN	1-1B
2812-074-015	28355 STANSFIELD LN	1-1B
2812-074-016	28351 STANSFIELD LN	1-1B
2812-074-017	28345 STANSFIELD LN	1-1B
2812-074-018	19644 EDGEHURST LN	1-1B
2812-074-019	19638 EDGEHURST LN	1-1B
2812-074-020	19634 EDGEHURST LN	1-1B
2812-074-021	19630 EDGEHURST LN	1-1B
2812-074-022	19624 EDGEHURST LN	1-1B
2812-074-023	19618 EDGEHURST LN	1-1B
2812-074-024	19614 EDGEHURST LN	1-1B
2812-074-025	19610 EDGEHURST LN	1-1B
2812-074-026	19604 EDGEHURST LN	1-1B

ASSESSOR'S PARCEL NUMBER	SITUS ADDRESS	ZONE
2812-074-027	19603 SIDANI LN	1-1B
2812-074-028	19607 SIDANI LN	1-1B
2812-074-029	19611 SIDANI LN	1-1B
2812-074-030	19615 SIDANI LN	1-1B
2812-074-031	19619 SIDANI LN	1-1B
2812-074-032	19623 SIDANI LN	1-1B
2812-074-033	19627 SIDANI LN	1-1B
2812-074-034	19633 SIDANI LN	1-1B
2812-074-035	19639 SIDANI LN	1-1B
2812-074-036	19638 SIDANI LN	1-1B
2812-074-037	19632 SIDANI LN	1-1B
2812-074-038	19626 SIDANI LN	1-1B
2812-074-039	19620 SIDANI LN	1-1B
2812-074-040	19608 SIDANI LN	1-1B
2812-074-041	19602 SIDANI LN	1-1B
2812-074-042	19615 EDGEHURST LN	1-1B
2812-074-043	19621 EDGEHURST LN	1-1B
2812-074-044	19629 EDGEHURST LN	1-1B
2812-074-045	19633 EDGEHURST LN	1-1B
2812-074-046	19639 EDGEHURST LN	1-1B
2812-074-047	19643 EDGEHURST LN	1-1B
2812-074-048	28364 STANSFIELD LN	1-1B
2812-074-049	28370 STANSFIELD LN	1-1B
2812-074-050	28374 STANSFIELD LN	1-1B
2812-074-051	28378 STANSFIELD LN	1-1B
2812-074-052	28382 STANSFIELD LN	1-1B
2812-074-053	28386 STANSFIELD LN	1-1B
2812-074-054	28390 STANSFIELD LN	1-1B
2812-074-055	28402 STANSFIELD LN	1-1B
2812-074-056	28408 STANSFIELD LN	1-1B
2812-074-057	28412 STANSFIELD LN	1-1B
2812-074-058	28416 STANSFIELD LN	1-1B
2812-074-059	28420 STANSFIELD LN	1-1B
2812-074-060	28424 STANSFIELD LN	1-1B
2812-074-061	28439 CONNICK PL	1-1B
2812-074-062	28435 CONNICK PL	1-1B
2812-074-063	28431 CONNICK PL	1-1B
2812-074-064	28427 CONNICK PL	1-1B
2812-074-065	28423 CONNICK PL	1-1B
2812-074-066	28419 CONNICK PL	1-1B
2812-074-067	28413 CONNICK PL	1-1B
2812-074-068	28409 CONNICK PL	1-1B
2812-074-069	28405 CONNICK PL	1-1B
2812-074-076	28404 CONNICK PL	1-1B
2812-074-077	28410 CONNICK PL	1-1B
2812-074-078	28416 CONNICK PL	1-1B
2812-075-001	28341 STANSFIELD LN	1-1B
2812-075-002	28335 STANSFIELD LN	1-1B
2812-075-003	28329 STANSFIELD LN	1-1B
2812-075-004	28325 STANSFIELD LN	1-1B
2812-075-005	28321 STANSFIELD LN	1-1B
2812-075-006	28317 STANSFIELD LN	1-1B
2812-075-007	28311 STANSFIELD LN	1-1B
2812-075-008	28310 STANSFIELD LN	1-1B
2812-075-009	28314 STANSFIELD LN	1-1B
2812-075-010	28320 STANSFIELD LN	1-1B
2812-075-011	28339 NIELD CT	1-1B
2812-075-012	28333 NIELD CT	1-1B
2812-075-013	28325 NIELD CT	1-1B
2812-075-014	28342 NIELD CT	1-1B
2812-075-015	28334 NIELD CT	1-1B
2812-075-016	28326 NIELD CT	1-1B
2812-075-017	28327 ATLEY CT	1-1B
2812-075-018	28331 ATLEY CT	1-1B
2812-075-019	28335 ATLEY CT	1-1B
2812-075-020	28345 ATLEY CT	1-1B
2812-075-021	28318 ATLEY CT	1-1B
2812-075-022	28326 ATLEY CT	1-1B
2812-075-023	28330 ATLEY CT	1-1B
2812-075-024	28334 ATLEY CT	1-1B

ASSESSOR'S PARCEL NUMBER	SITUS ADDRESS	ZONE
2812-075-025	28340 ATLEY CT	1-1B
2812-075-026	19618 LANVIEW LN	1-1B
2812-075-027	19614 LANVIEW LN	1-1B
2812-075-028	19610 LANVIEW LN	1-1B
2812-075-029	19606 LANVIEW LN	1-1B
2812-075-030	28353 HOUSTON CT	1-1B
2812-075-031	28349 HOUSTON CT	1-1B
2812-075-032	28343 HOUSTON CT	1-1B
2812-075-033	28337 HOUSTON CT	1-1B
2812-075-034	28333 HOUSTON CT	1-1B
2812-075-035	28325 HOUSTON CT	1-1B
2812-075-036	28321 HOUSTON CT	1-1B
2812-075-037	28317 HOUSTON CT	1-1B
2812-075-038	28316 HOUSTON CT	1-1B
2812-075-039	28320 HOUSTON CT	1-1B
2812-075-040	28324 HOUSTON CT	1-1B
2812-075-041	28332 HOUSTON CT	1-1B
2812-075-042	28336 HOUSTON CT	1-1B
2812-075-043	28344 HOUSTON CT	1-1B
2812-075-044	28348 HOUSTON CT	1-1B
2812-075-045	28341 ROMAN CT	1-1B
2812-075-046	28335 ROMAN CT	1-1B
2812-075-047	28329 ROMAN CT	1-1B
2812-075-048	28323 ROMAN CT	1-1B
2812-075-049	28319 ROMAN CT	1-1B
2812-075-050	28315 ROMAN CT	1-1B
2812-075-051	28314 ROMAN CT	1-1B
2812-075-052	28318 ROMAN CT	1-1B
2812-075-053	28322 ROMAN CT	1-1B
2812-075-054	28330 ROMAN CT	1-1B
2812-075-055	28334 ROMAN CT	1-1B
2812-075-056	28340 ROMAN CT	1-1B
2812-075-057	19403 SIDANI LN	1-1B
2812-075-058	19407 SIDANI LN	1-1B
2812-075-059	19413 SIDANI LN	1-1B
2812-075-060	19417 SIDANI LN	1-1B
2812-075-061	19421 SIDANI LN	1-1B
2812-075-062	19429 SIDANI LN	1-1B
2812-075-063	19435 SIDANI LN	1-1B
2812-075-064	19437 SIDANI LN	1-1B
2812-075-065	19445 SIDANI LN	1-1B
2812-075-066	19505 SIDANI LN	1-1B
2812-075-067	19509 SIDANI LN	1-1B
2812-075-068	19515 SIDANI LN	1-1B
2812-075-069	19519 SIDANI LN	1-1B
2812-075-070	19527 SIDANI LN	1-1B
2812-075-074	19605 LANVIEW LN	1-1B
2812-075-075	19611 LANVIEW LN	1-1B
2812-075-076	19617 LANVIEW LN	1-1B
2812-075-077	19621 LANVIEW LN	1-1B
2812-075-078	19629 LANVIEW LN	1-1B
2812-075-079	19635 LANVIEW LN	1-1B
2812-075-080	19639 LANVIEW LN	1-1B
2812-075-081	19647 LANVIEW LN	1-1B
2812-075-082	19653 LANVIEW LN	1-1B
2812-075-083	19659 LANVIEW LN	1-1B
2812-075-084	19667 LANVIEW LN	1-1B
2812-075-085	28308 ROMAN CT	1-1B
2812-075-086	28302 ROMAN CT	1-1B
2812-075-087	28303 ROMAN CT	1-1B
2812-075-088	28309 ROMAN CT	1-1B
2812-075-089	28310 HOUSTON CT	1-1B
2812-075-090	28304 HOUSTON CT	1-1B
2812-075-091	28305 HOUSTON CT	1-1B
2812-075-092	28311 HOUSTON CT	1-1B
2812-075-093	28312 ATLEY CT	1-1B
2812-075-094	28306 ATLEY CT	1-1B
2812-075-095	28307 ATLEY CT	1-1B
2812-075-096	28313 ATLEY CT	1-1B
2812-075-097	28319 ATLEY CT	1-1B

ASSESSOR'S PARCEL NUMBER	SITUS ADDRESS	ZONE
2812-075-098	28320 NIELD CT	1-1B
2812-075-099	28314 NIELD CT	1-1B
2812-075-100	28308 NIELD CT	1-1B
2812-075-101	28309 NIELD CT	1-1B
2812-075-102	28315 NIELD CT	1-1B
2812-075-103	28321 NIELD CT	1-1B
2812-075-104	28306 STANSFIELD LN	1-1B
2812-076-001	28388 MAITLAND LN	1-1B
2812-076-002	28382 MAITLAND LN	1-1B
2812-076-003	28376 MAITLAND LN	1-1B
2812-076-004	28370 MAITLAND LN	1-1B
2812-076-005	28366 MAITLAND LN	1-1B
2812-076-006	28360 MAITLAND LN	1-1B
2812-076-007	28356 MAITLAND LN	1-1B
2812-076-008	28352 MAITLAND LN	1-1B
2812-076-009	28348 MAITLAND LN	1-1B
2812-076-010	28342 MAITLAND LN	1-1B
2812-076-011	28338 MAITLAND LN	1-1B
2812-076-012	28334 MAITLAND LN	1-1B
2812-076-013	28330 MAITLAND LN	1-1B
2812-076-014	28324 MAITLAND LN	1-1B
2812-076-015	28320 MAITLAND LN	1-1B
2812-076-016	28316 MAITLAND LN	1-1B
2812-076-017	28312 MAITLAND LN	1-1B
2812-076-018	28321 LORITA LN	1-1B
2812-076-019	28325 LORITA LN	1-1B
2812-076-020	28331 LORITA LN	1-1B
2812-076-021	28337 LORITA LN	1-1B
2812-076-022	28343 LORITA LN	1-1B
2812-076-023	28347 LORITA LN	1-1B
2812-076-024	28351 LORITA LN	1-1B
2812-076-025	28355 LORITA LN	1-1B
2812-076-026	28354 LORITA LN	1-1B
2812-076-027	28350 LORITA LN	1-1B
2812-076-028	28346 LORITA LN	1-1B
2812-076-029	28342 LORITA LN	1-1B
2812-076-030	28338 LORITA LN	1-1B
2812-076-031	28334 LORITA LN	1-1B
2812-076-032	28330 LORITA LN	1-1B
2812-076-033	28324 LORITA LN	1-1B
2812-076-034	28239 MAITLAND LN	1-1B
2812-076-035	28243 MAITLAND LN	1-1B
2812-076-036	28249 MAITLAND LN	1-1B
2812-076-037	28253 MAITLAND LN	1-1B
2812-076-038	28259 MAITLAND LN	1-1B
2812-076-039	28305 MAITLAND LN	1-1B
2812-076-040	28311 MAITLAND LN	1-1B
2812-076-041	28315 MAITLAND LN	1-1B
2812-076-042	28321 MAITLAND LN	1-1B
2812-076-043	28327 MAITLAND LN	1-1B
2812-076-044	28333 MAITLAND LN	1-1B
2812-076-045	28337 MAITLAND LN	1-1B
2812-076-046	28345 MAITLAND LN	1-1B
2812-076-047	28349 MAITLAND LN	1-1B
2812-076-048	19304 SIDANI LN	1-1B
2812-076-049	19310 SIDANI LN	1-1B
2812-076-050	19316 SIDANI LN	1-1B
2812-076-051	19322 SIDANI LN	1-1B
2812-076-052	19326 SIDANI LN	1-1B
2812-076-053	19330 SIDANI LN	1-1B
2812-076-054	28332 HULSEY CT	1-1B
2812-076-055	28328 HULSEY CT	1-1B
2812-076-056	28322 HULSEY CT	1-1B
2812-076-057	28318 HULSEY CT	1-1B
2812-076-058	28314 HULSEY CT	1-1B
2812-076-059	28302 HULSEY CT	1-1B
2812-076-060	28303 HULSEY CT	1-1B
2812-076-061	28307 HULSEY CT	1-1B
2812-076-062	28311 HULSEY CT	1-1B
2812-076-063	28315 HULSEY CT	1-1B

ASSESSOR'S PARCEL NUMBER	SITUS ADDRESS	ZONE
2812-076-064	28319 HULSEY CT	1-1B
2812-076-065	28323 HULSEY CT	1-1B
2812-076-066	28329 HULSEY CT	1-1B
2812-076-067	28333 HULSEY CT	1-1B
2812-076-068	19371 SIDANI LN	1-1B
2812-076-069	19367 SIDANI LN	1-1B
2812-076-070	19359 SIDANI LN	1-1B
2812-076-071	19355 SIDANI LN	1-1B
2812-076-072	19351 SIDANI LN	1-1B
2812-076-073	19345 SIDANI LN	1-1B
2812-076-074	19339 SIDANI LN	1-1B
2812-076-075	19335 SIDANI LN	1-1B
2812-076-076	19329 SIDANI LN	1-1B
2812-076-077	19325 SIDANI LN	1-1B
2812-076-078	19321 SIDANI LN	1-1B
2812-076-079	19315 SIDANI LN	1-1B
2812-076-080	19311 SIDANI LN	1-1B
2812-076-081	19307 SIDANI LN	1-1B
2812-076-082	19303 SIDANI LN	1-1B
2812-077-001	28207 LORITA LN	1-1B
2812-077-002	28211 LORITA LN	1-1B
2812-077-003	28215 LORITA LN	1-1B
2812-077-004	28219 LORITA LN	1-1B
2812-077-005	28223 LORITA LN	1-1B
2812-077-006	28227 LORITA LN	1-1B
2812-077-007	28231 LORITA LN	1-1B
2812-077-008	28235 LORITA LN	1-1B
2812-077-009	28305 LORITA LN	1-1B
2812-077-010	28309 LORITA LN	1-1B
2812-077-011	28313 LORITA LN	1-1B
2812-077-012	28317 LORITA LN	1-1B
2812-077-013	28308 MAITLAND LN	1-1B
2812-077-014	28304 MAITLAND LN	1-1B
2812-077-015	28258 MAITLAND LN	1-1B
2812-077-016	28252 MAITLAND LN	1-1B
2812-077-017	28248 MAITLAND LN	1-1B
2812-077-018	28242 MAITLAND LN	1-1B
2812-077-019	28238 MAITLAND LN	1-1B
2812-077-020	28234 MAITLAND LN	1-1B
2812-077-021	28230 MAITLAND LN	1-1B
2812-077-022	28226 MAITLAND LN	1-1B
2812-077-023	28220 MAITLAND LN	1-1B
2812-077-024	28216 MAITLAND LN	1-1B
2812-077-025	28210 MAITLAND LN	1-1B
2812-077-026	28224 LORITA LN	1-1B
2812-077-027	28216 LORITA LN	1-1B
2812-077-028	28212 LORITA LN	1-1B
2812-077-029	28206 LORITA LN	1-1B
2812-077-030	28203 LORITA LN	1-1B
2812-077-031	28320 LORITA LN	1-1B
2812-077-032	28314 LORITA LN	1-1B
2812-077-033	28308 LORITA LN	1-1B
2812-077-034	28304 LORITA LN	1-1B
2812-077-035	28229 MAITLAND LN	1-1B
2812-077-036	28235 MAITLAND LN	1-1B
2812-078-001	19706 PAIGE PL	1-1B
2812-078-002	19712 PAIGE PL	1-1B
2812-078-003	19720 PAIGE PL	1-1B
2812-078-004	19724 PAIGE PL	1-1B
2812-078-005	19732 PAIGE PL	1-1B
2812-078-006	19736 PAIGE PL	1-1B
2812-078-007	19740 PAIGE PL	1-1B
2812-078-008	19746 PAIGE PL	1-1B
2812-078-009	19754 PAIGE PL	1-1B
2812-078-010	19760 PAIGE PL	1-1B
2812-078-011	19761 PAIGE PL	1-1B
2812-078-012	19753 PAIGE PL	1-1B
2812-078-013	19747 PAIGE PL	1-1B
2812-078-014	19741 PAIGE PL	1-1B
2812-078-015	19735 PAIGE PL	1-1B

ASSESSOR'S PARCEL NUMBER	SITUS ADDRESS	ZONE
2812-078-016	19729 PAIGE PL	1-1B
2812-078-017	19723 PAIGE PL	1-1B
2812-078-018	19719 PAIGE PL	1-1B
2812-078-019	19713 PAIGE PL	1-1B
2812-078-020	19705 PAIGE PL	1-1B
2812-078-021	19704 BYRNE PL	1-1B
2812-078-022	19710 BYRNE PL	1-1B
2812-078-023	19718 BYRNE PL	1-1B
2812-078-024	19726 BYRNE PL	1-1B
2812-078-025	19730 BYRNE PL	1-1B
2812-078-026	19736 BYRNE PL	1-1B
2812-078-027	19742 BYRNE PL	1-1B
2812-078-028	19748 BYRNE PL	1-1B
2812-078-029	19756 BYRNE PL	1-1B
2812-078-030	19753 BYRNE PL	1-1B
2812-078-031	19745 BYRNE PL	1-1B
2812-078-032	19737 BYRNE PL	1-1B
2812-078-033	19733 BYRNE PL	1-1B
2812-078-034	19727 BYRNE PL	1-1B
2812-078-035	19721 BYRNE PL	1-1B
2812-078-036	19715 BYRNE PL	1-1B
2812-078-037	19709 BYRNE PL	1-1B
2812-078-038	19703 BYRNE PL	1-1B
2812-079-001	19702 CASTILLE LN	1-1B
2812-079-002	19708 CASTILLE LN	1-1B
2812-079-003	19716 CASTILLE LN	1-1B
2812-079-004	19720 CASTILLE LN	1-1B
2812-079-005	19728 CASTILLE LN	1-1B
2812-079-006	19732 CASTILLE LN	1-1B
2812-079-007	19738 CASTILLE LN	1-1B
2812-079-008	19744 CASTILLE LN	1-1B
2812-079-009	19745 CASTILLE LN	1-1B
2812-079-010	19733 CASTILLE LN	1-1B
2812-079-011	28563 FARYN CT	1-1B
2812-079-012	28569 FARYN CT	1-1B
2812-079-013	28575 FARYN CT	1-1B
2812-079-014	28583 FARYN CT	1-1B
2812-079-015	28574 FARYN CT	1-1B
2812-079-016	19721 CASTILLE LN	1-1B
2812-079-017	Situs Not Available	1-1B
2812-079-018	19711 CASTILLE LN	1-1B
2812-079-019	19705 CASTILLE LN	1-1B
2812-079-020	19701 CASTILLE LN	1-1B
2812-079-021	19755 CASTILLE LN	1-1B
2812-079-022	19649 CASTILLE LN	1-1B
2812-079-023	19643 CASTILLE LN	1-1B
2812-079-024	19635 CASTILLE LN	1-1B
2812-079-025	19636 MATHILDE LN	1-1B
2812-079-026	19642 MATHILDE LN	1-1B
2812-079-027	19650 MATHILDE LN	1-1B
2812-079-028	19654 MATHILDE LN	1-1B
2812-079-029	19662 MATHILDE LN	1-1B
2812-079-030	19668 MATHILDE LN	1-1B
2812-079-031	19672 MATHILDE LN	1-1B
2812-079-032	19680 MATHILDE LN	1-1B
2812-079-033	19702 MATHILDE LN	1-1B
2812-079-034	19706 MATHILDE LN	1-1B
2812-079-035	19712 MATHILDE LN	1-1B
2812-079-036	19716 MATHILDE LN	1-1B
2812-079-037	19724 MATHILDE LN	1-1B
2812-079-038	19730 MATHILDE LN	1-1B
2812-079-039	19742 MATHILDE LN	1-1B
2812-079-040	19751 MATHILDE LN	1-1B
2812-079-041	19743 MATHILDE LN	1-1B
2812-079-042	19737 MATHILDE LN	1-1B
2812-079-043	19731 MATHILDE LN	1-1B
2812-079-044	19725 MATHILDE LN	1-1B
2812-079-045	19721 MATHILDE LN	1-1B
2812-079-046	19713 MATHILDE LN	1-1B
2812-079-047	19707 MATHILDE LN	1-1B

ASSESSOR'S PARCEL NUMBER	SITUS ADDRESS	ZONE
2812-079-048	19701 MATHILDE LN	1-1B
2812-079-049	19681 MATHILDE LN	1-1B
2812-079-050	19675 MATHILDE LN	1-1B
2812-079-051	19669 MATHILDE LN	1-1B
2812-079-052	19663 MATHILDE LN	1-1B
2812-079-053	19659 MATHILDE LN	1-1B
2812-079-054	19653 MATHILDE LN	1-1B
2812-079-055	19649 MATHILDE LN	1-1B
2812-079-056	19643 MATHILDE LN	1-1B
2812-079-057	19637 MATHILDE LN	1-1B
2812-080-001	19631 CASTILLE LN	1-1B
2812-080-002	19619 CASTILLE LN	1-1B
2812-080-003	19604 MATHILDE LN	1-1B
2812-080-004	19614 MATHILDE LN	1-1B
2812-080-005	19620 MATHILDE LN	1-1B
2812-080-006	19628 MATHILDE LN	1-1B
2812-080-007	19633 MATHILDE LN	1-1B
2812-080-008	19627 MATHILDE LN	1-1B
2812-080-009	19623 MATHILDE LN	1-1B
2812-080-010	19619 MATHILDE LN	1-1B
2812-080-011	19613 MATHILDE LN	1-1B
2812-080-012	19607 MATHILDE LN	1-1B
2812-080-013	19603 MATHILDE LN	1-1B
2812-080-014	28553 IVES CT	1-1B
2812-080-015	28559 IVES CT	1-1B
2812-080-016	28563 IVES CT	1-1B
2812-080-017	28569 IVES CT	1-1B
2812-080-018	28564 IVES CT	1-1B
2812-080-021	19529 CASTILLE LN	1-1B
2812-080-022	19523 CASTILLE LN	1-1B
2812-080-027	19507 CASTILLE LN	1-1B
2812-080-028	19503 CASTILLE LN	1-1B
2812-080-031	19508 CASTILLE LN	1-1B
2812-080-032	19514 CASTILLE LN	1-1B
2812-080-033	19520 CASTILLE LN	1-1B
2812-080-034	19526 CASTILLE LN	1-1B
2812-080-035	19530 CASTILLE LN	1-1B
2812-080-036	19536 CASTILLE LN	1-1B
2812-080-037	19542 CASTILLE LN	1-1B
2812-080-038	19548 CASTILLE LN	1-1B
2812-080-039	19554 CASTILLE LN	1-1B
2812-080-040	19562 CASTILLE LN	1-1B
2812-080-041	19568 CASTILLE LN	1-1B
2812-080-042	19574 CASTILLE LN	1-1B
2812-080-043	19580 CASTILLE LN	1-1B
2812-080-044	19602 CASTILLE LN	1-1B
2812-080-045	19606 CASTILLE LN	1-1B
2812-080-046	19610 CASTILLE LN	1-1B
2812-080-047	19616 CASTILLE LN	1-1B
2812-080-048	19622 CASTILLE LN	1-1B
2812-080-049	19628 CASTILLE LN	1-1B
2812-080-050	19634 CASTILLE LN	1-1B
2812-080-051	19646 CASTILLE LN	1-1B
2812-080-052	19605 BYRNE PL	1-1B
2812-080-053	19602 BYRNE PL	1-1B
2812-080-054	19608 BYRNE PL	1-1B
2812-080-055	19614 BYRNE PL	1-1B
2812-080-056	19620 BYRNE PL	1-1B
2812-080-057	19624 BYRNE PL	1-1B
2812-080-058	19630 BYRNE PL	1-1B
2812-080-059	19517 CASTILLE LN	1-1B
2812-080-060	19511 CASTILLE LN	1-1B
2812-080-061	19504 CASTILLE LN	1-1B
2812-080-063	28558 IVES CT	1-1B
2812-080-064	28552 IVES CT	1-1B
2812-083-001	Situs Not Available	1-1B
2812-083-002	Situs Not Available	1-1B
2812-083-003	Situs Not Available	1-1B
2812-083-004	19420 CASTILLE LANE	1-1B
2812-083-005	19426 CASTILLE LANE	1-1B

ASSESSOR'S PARCEL NUMBER	SITUS ADDRESS	ZONE
2812-083-006	19432 CASTILLE LANE	1-1B
2812-083-007	19438 CASTILLE LANE	1-1B
2812-083-008	19444 CASTILLE LN	1-1B
2812-083-009	19450 CASTILLE LN	1-1B
2812-083-010	19456 CASTILLE LN	1-1B
2812-083-013	19461 W CASTILLE LN	1-1B
2812-083-014	19455 W CASTILLE LN	1-1B
2812-083-015	19449 CASTILLE LN	1-1B
2812-083-016	19443 CASTILLE LN	1-1B
2812-083-017	19437 CASTILLE LANE	1-1B
2812-083-018	Situs Not Available	1-1B
2812-083-019	28561 ARGENTI CT	1-1B
2812-083-020	28567 ARGENTI CT	1-1B
2812-083-021	28574 ARGENTI CT	1-1B
2812-083-023	28560 ARGENTI CT	1-1B
2812-083-024	Situs Not Available	1-1B
2812-083-025	Situs Not Available	1-1B
2812-083-026	Situs Not Available	1-1B
2812-083-027	Situs Not Available	1-1B
2812-083-028	Situs Not Available	1-1B
2812-083-029	Situs Not Available	1-1B
2812-083-030	Situs Not Available	1-1B
2812-083-031	Situs Not Available	1-1B
2812-083-032	Situs Not Available	1-1B
2812-083-033	Situs Not Available	1-1B
2812-083-034	Situs Not Available	1-1B
2812-083-035	Situs Not Available	1-1B
2812-083-036	Situs Not Available	1-1B
2812-083-041	Situs Not Available	1-1B
2812-083-042	Situs Not Available	1-1B
2812-083-043	19462 CASTILLE LN	1-1B
2812-083-044	Situs Not Available	1-1B
2812-083-045	19528 LANFRANCA DR	1-1B
2812-083-046	28568 ARGENTI CT	1-1B
2812-084-001	Situs Not Available	1-1B
2812-084-002	Situs Not Available	1-1B
2812-084-003	Situs Not Available	1-1B
2812-084-004	Situs Not Available	1-1B
2812-084-005	Situs Not Available	1-1B
2812-084-006	Situs Not Available	1-1B
2812-084-007	Situs Not Available	1-1B
2812-084-008	Situs Not Available	1-1B
2812-084-009	Situs Not Available	1-1B
2812-084-018	Situs Not Available	1-1B
2812-084-019	Situs Not Available	1-1B
2812-084-020	Situs Not Available	1-1B
2812-084-021	Situs Not Available	1-1B
2812-084-022	Situs Not Available	1-1B
2812-084-023	Situs Not Available	1-1B
2812-084-024	Situs Not Available	1-1B
2812-084-025	Situs Not Available	1-1B
2812-084-026	Situs Not Available	1-1B
2812-084-027	Situs Not Available	1-1B
2812-084-028	Situs Not Available	1-1B
2812-084-029	Situs Not Available	1-1B
2812-084-030	Situs Not Available	1-1B
2812-084-031	Situs Not Available	1-1B
2812-084-032	Situs Not Available	1-1B
2812-084-033	Situs Not Available	1-1B
2812-084-034	Situs Not Available	1-1B
2812-084-035	Situs Not Available	1-1B
2812-084-036	Situs Not Available	1-1B
2812-084-037	Situs Not Available	1-1B
2812-084-042	Situs Not Available	1-1B
2812-084-043	Situs Not Available	1-1B
2812-084-044	Situs Not Available	1-1B
2812-084-045	Situs Not Available	1-1B
2812-084-046	Situs Not Available	1-1B
2812-084-047	Situs Not Available	1-1B
2812-084-048	Situs Not Available	1-1B

ASSESSOR'S PARCEL NUMBER	SITUS ADDRESS	ZONE
2812-084-049	Situs Not Available	1-1B
2812-084-050	Situs Not Available	1-1B
2812-084-051	Situs Not Available	1-1B
2812-084-052	Situs Not Available	1-1B
2812-084-053	Situs Not Available	1-1B
2812-084-054	Situs Not Available	1-1B
2812-084-061	Situs Not Available	1-1B
2812-084-062	Situs Not Available	1-1B
2812-084-063	Situs Not Available	1-1B
2812-084-064	Situs Not Available	1-1B
2812-084-065	Situs Not Available	1-1B
2812-084-066	Situs Not Available	1-1B
2812-084-067	Situs Not Available	1-1B
2812-084-068	Situs Not Available	1-1B
2812-084-073	Situs Not Available	1-1B
2812-084-074	19550 LANFRANCA DR	1-1B
2812-084-075	Situs Not Available	1-1B
2812-084-076	Situs Not Available	1-1B
2812-084-077	Situs Not Available	1-1B
2812-084-078	Situs Not Available	1-1B
2812-084-079	Situs Not Available	1-1B
2812-084-080	Situs Not Available	1-1B
2812-084-081	Situs Not Available	1-1B
2812-084-082	Situs Not Available	1-1B
2812-084-083	Situs Not Available	1-1B
2812-084-084	Situs Not Available	1-1B
2812-084-085	Situs Not Available	1-1B
2812-084-086	Situs Not Available	1-1B
2812-084-087	Situs Not Available	1-1B
2812-084-088	Situs Not Available	1-1B
2812-084-089	Situs Not Available	1-1B
2812-084-090	Situs Not Available	1-1B
2812-084-091	Situs Not Available	1-1B
2812-084-092	Situs Not Available	1-1B
2812-084-093	Situs Not Available	1-1B
2812-084-094	Situs Not Available	1-1B
2812-084-095	Situs Not Available	1-1B
2812-084-096	Situs Not Available	1-1B
2812-084-097	19419 LANFRANCA DR	1-1B
2812-085-001	Situs Not Available	1-1B
2812-085-002	Situs Not Available	1-1B
2812-085-003	Situs Not Available	1-1B
2812-085-004	Situs Not Available	1-1B
2812-085-005	Situs Not Available	1-1B
2812-085-006	Situs Not Available	1-1B
2812-085-007	Situs Not Available	1-1B
2812-085-008	Situs Not Available	1-1B
2812-085-009	Situs Not Available	1-1B
2812-085-010	Situs Not Available	1-1B
2812-085-011	Situs Not Available	1-1B
2812-085-012	Situs Not Available	1-1B
2812-085-015	Situs Not Available	1-1B
2812-085-016	Situs Not Available	1-1B
2812-085-017	Situs Not Available	1-1B
2812-085-018	Situs Not Available	1-1B
2812-085-021	Situs Not Available	1-1B
2812-085-022	Situs Not Available	1-1B
2812-085-023	Situs Not Available	1-1B
2812-085-024	Situs Not Available	1-1B
2812-085-025	Situs Not Available	1-1B
2812-085-026	Situs Not Available	1-1B
2812-085-027	Situs Not Available	1-1B
2812-085-028	Situs Not Available	1-1B
2812-085-029	Situs Not Available	1-1B
2812-085-030	Situs Not Available	1-1B
2812-085-031	Situs Not Available	1-1B
2812-085-032	Situs Not Available	1-1B
2812-085-033	Situs Not Available	1-1B
2812-085-034	Situs Not Available	1-1B
2812-085-035	Situs Not Available	1-1B

ASSESSOR'S PARCEL NUMBER	SITUS ADDRESS	ZONE
2812-085-036	Situs Not Available	1-1B
2812-085-037	Situs Not Available	1-1B
2812-085-038	Situs Not Available	1-1B
2812-085-039	Situs Not Available	1-1B
2812-085-040	Situs Not Available	1-1B
2812-085-041	Situs Not Available	1-1B
2812-085-042	Situs Not Available	1-1B
2812-085-043	Situs Not Available	1-1B
2812-085-044	Situs Not Available	1-1B
2812-085-045	Situs Not Available	1-1B
2812-085-046	Situs Not Available	1-1B
2812-085-047	Situs Not Available	1-1B
2812-085-048	Situs Not Available	1-1B
2812-085-051	Situs Not Available	1-1B
2812-085-052	Situs Not Available	1-1B
2812-085-053	Situs Not Available	1-1B
2812-085-054	Situs Not Available	1-1B
2812-085-055	Situs Not Available	1-1B
2812-085-056	Situs Not Available	1-1B
2812-085-057	Situs Not Available	1-1B
2812-085-058	Situs Not Available	1-1B
2812-085-059	Situs Not Available	1-1B
2812-085-060	Situs Not Available	1-1B
2812-085-061	Situs Not Available	1-1B
2812-085-062	Situs Not Available	1-1B
2812-085-063	Situs Not Available	1-1B
2812-085-065	Situs Not Available	1-1B
2812-085-066	Situs Not Available	1-1B
2812-086-001	Situs Not Available	1-1B
2812-086-002	Situs Not Available	1-1B
2812-086-007	Situs Not Available	1-1B
2812-086-008	Situs Not Available	1-1B
2812-086-009	Situs Not Available	1-1B
2812-086-010	Situs Not Available	1-1B
2812-086-011	Situs Not Available	1-1B
2812-086-012	Situs Not Available	1-1B
2812-086-013	Situs Not Available	1-1B
2812-086-014	Situs Not Available	1-1B
2812-086-015	Situs Not Available	1-1B
2812-086-020	Situs Not Available	1-1B
2812-086-021	Situs Not Available	1-1B
2812-086-022	Situs Not Available	1-1B
2812-086-023	Situs Not Available	1-1B
2812-086-024	Situs Not Available	1-1B
2812-086-044	Situs Not Available	1-1B
2812-086-045	Situs Not Available	1-1B
2812-086-046	Situs Not Available	1-1B
2812-086-047	Situs Not Available	1-1B
2812-086-048	Situs Not Available	1-1B
2812-086-049	Situs Not Available	1-1B
2812-086-050	Situs Not Available	1-1B
2812-086-051	Situs Not Available	1-1B
2812-086-052	Situs Not Available	1-1B
2812-086-053	Situs Not Available	1-1B
2812-086-054	Situs Not Available	1-1B
2812-086-055	Situs Not Available	1-1B
2812-086-056	Situs Not Available	1-1B
2812-086-058	Situs Not Available	1-1B
2812-086-060	Situs Not Available	1-1B
2812-086-064	Situs Not Available	1-1B
2812-086-065	Situs Not Available	1-1B
2812-086-066	Situs Not Available	1-1B
2812-087-001	Situs Not Available	1-1B
2812-087-002	Situs Not Available	1-1B
2812-087-003	Situs Not Available	1-1B
2812-087-004	Situs Not Available	1-1B
2812-087-005	Situs Not Available	1-1B
2812-087-006	Situs Not Available	1-1B
2812-087-007	Situs Not Available	1-1B
2812-087-008	Situs Not Available	1-1B

ASSESSOR'S PARCEL NUMBER	SITUS ADDRESS	ZONE
2812-087-009	Situs Not Available	1-1B
2812-087-010	Situs Not Available	1-1B
2812-087-015	Situs Not Available	1-1B
2812-087-024	Situs Not Available	1-1B
2812-087-025	Situs Not Available	1-1B
2812-087-026	Situs Not Available	1-1B
2812-087-033	Situs Not Available	1-1B
2812-087-034	Situs Not Available	1-1B
2812-087-035	Situs Not Available	1-1B
2812-087-036	Situs Not Available	1-1B
2812-087-037	Situs Not Available	1-1B
2812-087-038	Situs Not Available	1-1B
2812-087-039	Situs Not Available	1-1B
2812-087-046	Situs Not Available	1-1B
2812-087-047	Situs Not Available	1-1B
2812-087-048	Situs Not Available	1-1B
2812-087-049	Situs Not Available	1-1B
2812-087-050	Situs Not Available	1-1B
2812-087-051	Situs Not Available	1-1B
2812-087-060	Situs Not Available	1-1B
2812-087-061	Situs Not Available	1-1B
2812-087-062	Situs Not Available	1-1B
2812-087-063	Situs Not Available	1-1B
2812-087-064	Situs Not Available	1-1B
2812-087-065	Situs Not Available	1-1B
2812-087-066	Situs Not Available	1-1B
2812-087-067	Situs Not Available	1-1B
2812-087-068	Situs Not Available	1-1B
2812-087-069	Situs Not Available	1-1B
2812-087-070	Situs Not Available	1-1B
2812-087-071	Situs Not Available	1-1B
2812-087-072	Situs Not Available	1-1B
2812-087-073	Situs Not Available	1-1B
2812-087-074	Situs Not Available	1-1B
2812-088-001	19340 LAUREN LN	1-1B
2812-088-002	19334 LAUREN LN	1-1B
2812-088-003	19328 LAUREN	1-1B
2812-088-004	19322 LAUREN	1-1B
2812-088-005	19316 LAUREN	1-1B
2812-088-006	19310 LAUREN	1-1B
2812-088-007	19304 LAUREN LN	1-1B
2812-088-008	19254 LAUREN LN	1-1B
2812-088-009	19248 LAUREN LN	1-1B
2812-088-010	Situs Not Available	1-1B
2812-088-011	Situs Not Available	1-1B
2812-088-012	19247 LAUREN LN	1-1B
2812-088-013	19253 LAUREN LN	1-1B
2812-088-014	19259 LAUREN LN	1-1B
2812-088-015	19305 LAUREN LN	1-1B
2812-088-016	19309 LAUREN	1-1B
2812-088-017	19313 LAUREN	1-1B
2812-088-018	19319 LAUREN	1-1B
2812-088-019	19323 LAUREN	1-1B
2812-088-020	19327 LAUREN	1-1B
2812-088-021	19333 LAUREN	1-1B
2812-088-022	19339 LAUREN LN	1-1B
2812-088-023	19345 LAUREN LN	1-1B
2812-088-024	Situs Not Available	1-1B
2812-088-025	Situs Not Available	1-1B
2812-088-026	Situs Not Available	1-1B
2812-088-027	19326 CARRANZA LN	1-1B
2812-088-028	19320 CARRANZA LN	1-1B
2812-088-029	19314 CARRANZA LN	1-1B
2812-088-030	19308 CARRANZA LN	1-1B
2812-088-031	Situs Not Available	1-1B
2812-088-032	Situs Not Available	1-1B
2812-088-033	19246 CARRANZA LANE	1-1B
2812-088-034	19240 CARRANZA LANE	1-1B
2812-088-035	19234 W CARRANZA LN	1-1B
2812-088-036	19228 W CARRANZA LN	1-1B

ASSESSOR'S PARCEL NUMBER	SITUS ADDRESS	ZONE
2812-088-037	19222 CARRANZA LN	1-1B
2812-088-038	19216 CARRANZA LN	1-1B
2812-088-039	19210 CARRANZA LN	1-1B
2812-088-040	19204 CARRANZA LN	1-1B
2812-088-041	Situs Not Available	1-1B
2812-088-042	19211 CARRANZA LN	1-1B
2812-088-043	19215 CARRANZA LN	1-1B
2812-088-044	19221 CARRANZA LN	1-1B
2812-088-045	19225 CARRANZA LN	1-1B
2812-088-046	19231 W CARRANZA LN	1-1B
2812-088-047	19237 W CARRANZA LN	1-1B
2812-088-048	19243 CARRANZA LANE	1-1B
2812-088-049	Situs Not Available	1-1B
2812-088-050	Situs Not Available	1-1B
2812-088-051	Situs Not Available	1-1B
2812-088-052	Situs Not Available	1-1B
2812-088-053	Situs Not Available	1-1B
2812-088-054	Situs Not Available	1-1B
2812-088-055	Situs Not Available	1-1B
2812-088-056	Situs Not Available	1-1B
2812-088-057	Situs Not Available	1-1B
2812-088-058	Situs Not Available	1-1B
2812-088-059	Situs Not Available	1-1B
2812-088-060	Situs Not Available	1-1B
2812-088-061	19206 W GRAHAM LN	1-1B
2812-088-062	19158 GRAHAM LN	1-1B
2812-088-063	19152 GRAHAM LN	1-1B
2812-088-064	19146 W GRAHAM LN	1-1B
2812-088-065	19140 W GRAHAM LN	1-1B
2812-089-001	Situs Not Available	1-1B
2812-089-002	Situs Not Available	1-1B
2812-089-003	Situs Not Available	1-1B
2812-089-004	19416 GRAHAM	1-1B
2812-089-005	19410 GRAHAM	1-1B
2812-089-006	19404 GRAHAM	1-1B
2812-089-007	19328 GRAHAM	1-1B
2812-089-008	19322 GRAHAM LN	1-1B
2812-089-009	Situs Not Available	1-1B
2812-089-010	19308 GRAHAM LN	1-1B
2812-089-011	19302 GRAHAM LN	1-1B
2812-089-012	19244 GRAHAM LN	1-1B
2812-089-013	19238 GRAHAM LN	1-1B
2812-089-014	19232 GRAHAM	1-1B
2812-089-015	19226 GRAHAM	1-1B
2812-089-016	19220 GRAHAM	1-1B
2812-089-017	19214 GRAHAM LANE	1-1B
2812-089-018	19215 GRAHAM LANE	1-1B
2812-089-019	19221 GRAHAM	1-1B
2812-089-020	19227 GRAHAM	1-1B
2812-089-021	19233 GRAHAM	1-1B
2812-089-022	19239 GRAHAM LN	1-1B
2812-089-023	19245 GRAHAM LN	1-1B
2812-089-024	19301 GRAHAM LN	1-1B
2812-089-025	Situs Not Available	1-1B
2812-089-026	19313 GRAHAM LN	1-1B
2812-089-027	19319 GRAHAM LN	1-1B
2812-089-028	19325 GRAHAM LN	1-1B
2812-089-029	19331 GRAHAM LN	1-1B
2812-089-030	19405 GRAHAM LN	1-1B
2812-089-031	19411 GRAHAM LN	1-1B
2812-089-032	19417 GRAHAM LN	1-1B
2812-089-033	Situs Not Available	1-1B
2812-089-034	Situs Not Available	1-1B
2812-089-035	Situs Not Available	1-1B
2812-089-036	Situs Not Available	1-1B
2812-089-037	19374 MORIAH LN	1-1B
2812-089-038	19368 MORIAH LN	1-1B
2812-089-039	19362 MORIAH LN	1-1B
2812-089-040	19356 MORIAH LN	1-1B
2812-089-041	19348 MORIAH LN	1-1B

ASSESSOR'S PARCEL NUMBER	SITUS ADDRESS	ZONE
2812-089-042	19342 MORIAH LN	1-1B
2812-089-043	19336 MORIAH LN	1-1B
2812-089-044	19330 MORIAH LN	1-1B
2812-089-045	19324 MORIAH LN	1-1B
2812-089-046	19318 MORIAH LN	1-1B
2812-089-047	19312 MORIAH LN	1-1B
2812-089-048	19306 MORIAH LN	1-1B
2812-089-049	Situs Not Available	1-1B
2812-089-050	Situs Not Available	1-1B
2812-089-051	Situs Not Available	1-1B
2812-089-052	Situs Not Available	1-1B
2812-089-053	Situs Not Available	1-1B
2812-089-054	Situs Not Available	1-1B
2812-089-055	Situs Not Available	1-1B
2812-089-056	Situs Not Available	1-1B
2812-089-057	Situs Not Available	1-1B
2812-090-002	Situs Not Available	1-1B
2812-090-003	Situs Not Available	1-1B
2812-090-004	Situs Not Available	1-1B
2812-090-005	Situs Not Available	1-1B
2812-090-006	Situs Not Available	1-1B
2812-090-007	Situs Not Available	1-1B
2812-090-008	Situs Not Available	1-1B
2812-090-009	Situs Not Available	1-1B
2812-090-010	Situs Not Available	1-1B
2812-090-011	Situs Not Available	1-1B
2812-090-012	Situs Not Available	1-1B
2812-090-013	Situs Not Available	1-1B
2812-090-014	Situs Not Available	1-1B
2812-090-015	Situs Not Available	1-1B
2812-090-016	Situs Not Available	1-1B
2812-090-017	Situs Not Available	1-1B
2812-090-018	Situs Not Available	1-1B
2812-090-019	Situs Not Available	1-1B
2812-090-020	Situs Not Available	1-1B
2812-090-023	Situs Not Available	1-1B
2812-090-024	Situs Not Available	1-1B
2812-090-025	Situs Not Available	1-1B
2812-090-026	Situs Not Available	1-1B
2812-090-027	Situs Not Available	1-1B
2812-090-028	Situs Not Available	1-1B
2812-090-029	Situs Not Available	1-1B
2812-090-030	Situs Not Available	1-1B
2812-090-031	Situs Not Available	1-1B
2812-090-032	19329 MORIAH LN	1-1B
2812-090-033	19341 MORIAH LN	1-1B
2812-090-034	19347 MORIAH LN	1-1B
2812-090-035	19355 MORIAH LN	1-1B
2812-090-036	19361 MORIAH LN	1-1B
2812-090-037	19367 MORIAH LN	1-1B
2812-090-038	19373 MORIAH LN	1-1B
2812-090-039	Situs Not Available	1-1B
2812-090-040	Situs Not Available	1-1B
2812-091-001	19134 GRAHAM LN	1-1B
2812-091-002	19128 GRAHAM LN	1-1B
2812-091-003	19122 GRAHAM LN	1-1B
2812-091-004	19116 GRAHAM LN	1-1B
2812-091-005	Situs Not Available	1-1B
2812-091-006	Situs Not Available	1-1B
2812-091-007	19152 W GRAHAM LN	1-1B
2812-091-008	Situs Not Available	1-1B
2812-091-009	Situs Not Available	1-1B
2812-091-010	19123 GRAHAM LN	1-1B
2812-091-011	19135 GRAHAM LN	1-1B
2812-091-012	19141 W GRAHAM LN	1-1B
2812-091-013	19145 W GRAHAM LN	1-1B
2812-091-014	19151 W GRAHAM LN	1-1B
2812-091-015	19157 W GRAHAM LN	1-1B
2812-091-016	19201 GRAHAM LN	1-1B
2812-091-017	19207 W GRAHAM LN	1-1B

ASSESSOR'S PARCEL NUMBER	SITUS ADDRESS	ZONE
2812-091-018	Situs Not Available	1-1B
2812-091-019	Situs Not Available	1-1B
2812-091-020	Situs Not Available	1-1B
2812-091-021	Situs Not Available	1-1B
2812-091-022	Situs Not Available	1-1B
2812-091-023	Situs Not Available	1-1B
2812-091-024	Situs Not Available	1-1B
2812-091-025	Situs Not Available	1-1B
2812-091-026	Situs Not Available	1-1B
2812-091-027	Situs Not Available	1-1B
2812-091-028	Situs Not Available	1-1B
2812-091-031	Situs Not Available	1-1B
2812-091-032	Situs Not Available	1-1B
2812-092-001	Situs Not Available	1-1B
2812-092-002	Situs Not Available	1-1B
2812-092-003	Situs Not Available	1-1B
2812-092-004	Situs Not Available	1-1B
2812-092-005	Situs Not Available	1-1B
2812-092-006	Situs Not Available	1-1B
2812-092-007	Situs Not Available	1-1B
2812-092-008	Situs Not Available	1-1B
2812-092-009	Situs Not Available	1-1B
2812-092-010	Situs Not Available	1-1B
2812-092-011	Situs Not Available	1-1B
2812-092-012	Situs Not Available	1-1B
2812-092-013	Situs Not Available	1-1B
2812-092-014	Situs Not Available	1-1B
2812-092-015	Situs Not Available	1-1B
2812-092-016	Situs Not Available	1-1B
2812-092-017	Situs Not Available	1-1B
2812-092-018	Situs Not Available	1-1B
2812-092-019	Situs Not Available	1-1B
2812-092-020	Situs Not Available	1-1B
2812-092-021	Situs Not Available	1-1B
2812-092-022	Situs Not Available	1-1B
2812-092-023	Situs Not Available	1-1B
2812-092-024	Situs Not Available	1-1B
2812-092-025	Situs Not Available	1-1B
2812-092-026	Situs Not Available	1-1B
2812-092-027	Situs Not Available	1-1B
2812-092-028	Situs Not Available	1-1B
2812-092-029	Situs Not Available	1-1B
2812-092-030	Situs Not Available	1-1B
2812-092-031	Situs Not Available	1-1B
2812-092-032	Situs Not Available	1-1B
2812-092-033	Situs Not Available	1-1B
2812-092-034	Situs Not Available	1-1B
2812-092-035	Situs Not Available	1-1B
2812-092-036	Situs Not Available	1-1B
2812-092-037	Situs Not Available	1-1B
2812-092-038	Situs Not Available	1-1B
2812-092-039	Situs Not Available	1-1B
2812-092-040	Situs Not Available	1-1B
2812-092-041	Situs Not Available	1-1B
2812-092-042	Situs Not Available	1-1B
2812-092-043	Situs Not Available	1-1B
2812-092-044	Situs Not Available	1-1B
2812-092-045	Situs Not Available	1-1B
2812-092-046	Situs Not Available	1-1B
2812-092-047	Situs Not Available	1-1B
2812-092-048	Situs Not Available	1-1B
2812-092-049	Situs Not Available	1-1B
2812-092-050	Situs Not Available	1-1B
2812-092-051	Situs Not Available	1-1B
2812-092-052	Situs Not Available	1-1B
2812-092-053	Situs Not Available	1-1B
2812-092-054	Situs Not Available	1-1B
2812-092-055	Situs Not Available	1-1B
2812-093-001	Situs Not Available	1-1B
2812-093-002	Situs Not Available	1-1B

ASSESSOR'S PARCEL NUMBER	SITUS ADDRESS	ZONE
2812-093-003	Situs Not Available	1-1B
2812-093-004	Situs Not Available	1-1B
2812-093-005	Situs Not Available	1-1B
2812-093-006	Situs Not Available	1-1B
2812-093-007	Situs Not Available	1-1B
2812-093-008	Situs Not Available	1-1B
2812-093-009	Situs Not Available	1-1B
2812-093-010	Situs Not Available	1-1B
2812-093-011	Situs Not Available	1-1B
2812-093-012	Situs Not Available	1-1B
2812-093-013	Situs Not Available	1-1B
2812-093-014	Situs Not Available	1-1B
2812-093-015	Situs Not Available	1-1B
2812-093-016	Situs Not Available	1-1B
2812-093-017	Situs Not Available	1-1B
2812-093-018	Situs Not Available	1-1B
2812-093-019	Situs Not Available	1-1B
2812-093-020	Situs Not Available	1-1B
2812-093-021	Situs Not Available	1-1B
2812-093-022	Situs Not Available	1-1B
2812-093-023	Situs Not Available	1-1B
2812-093-024	Situs Not Available	1-1B
2812-093-025	Situs Not Available	1-1B
2812-093-026	Situs Not Available	1-1B
2812-093-027	Situs Not Available	1-1B
2812-093-028	Situs Not Available	1-1B
2812-093-029	Situs Not Available	1-1B
2812-093-030	Situs Not Available	1-1B
2812-093-031	Situs Not Available	1-1B
2812-093-032	Situs Not Available	1-1B
2812-093-033	Situs Not Available	1-1B
2812-093-034	Situs Not Available	1-1B
2812-093-035	Situs Not Available	1-1B
2812-093-036	Situs Not Available	1-1B
2812-093-037	Situs Not Available	1-1B
2812-093-038	Situs Not Available	1-1B
2812-093-039	Situs Not Available	1-1B
2812-093-040	Situs Not Available	1-1B
2812-093-041	Situs Not Available	1-1B
2812-093-042	Situs Not Available	1-1B
2812-093-043	Situs Not Available	1-1B
2812-093-044	Situs Not Available	1-1B
2812-093-045	Situs Not Available	1-1B
2812-093-046	Situs Not Available	1-1B
2812-093-047	Situs Not Available	1-1B
2812-093-048	Situs Not Available	1-1B
2812-093-049	Situs Not Available	1-1B
2812-093-050	Situs Not Available	1-1B
2812-093-051	Situs Not Available	1-1B
2812-093-052	Situs Not Available	1-1B
2812-094-001	Situs Not Available	1-1B
2812-094-002	Situs Not Available	1-1B
2812-094-003	Situs Not Available	1-1B
2812-094-004	Situs Not Available	1-1B
2812-094-005	Situs Not Available	1-1B
2812-094-006	Situs Not Available	1-1B
2812-094-007	Situs Not Available	1-1B
2812-094-008	Situs Not Available	1-1B
2812-094-009	Situs Not Available	1-1B
2812-094-010	Situs Not Available	1-1B
2812-094-011	Situs Not Available	1-1B
2812-094-012	Situs Not Available	1-1B
2812-094-013	Situs Not Available	1-1B
2812-094-014	Situs Not Available	1-1B
2812-094-015	Situs Not Available	1-1B
2812-094-016	Situs Not Available	1-1B
2812-094-017	Situs Not Available	1-1B
2812-094-018	Situs Not Available	1-1B
2812-094-019	Situs Not Available	1-1B
2812-094-020	Situs Not Available	1-1B

ASSESSOR'S PARCEL NUMBER	SITUS ADDRESS	ZONE
2812-094-021	Situs Not Available	1-1B
2812-094-022	Situs Not Available	1-1B
2812-094-023	Situs Not Available	1-1B
2812-094-024	Situs Not Available	1-1B
2812-094-025	Situs Not Available	1-1B
2812-094-026	Situs Not Available	1-1B
2812-094-027	Situs Not Available	1-1B
2812-094-028	Situs Not Available	1-1B
2812-094-029	Situs Not Available	1-1B
2812-094-030	Situs Not Available	1-1B
2812-094-031	Situs Not Available	1-1B
2812-094-032	Situs Not Available	1-1B
2812-094-033	Situs Not Available	1-1B
2812-094-034	Situs Not Available	1-1B
2812-094-035	Situs Not Available	1-1B
2812-094-036	Situs Not Available	1-1B
2812-094-037	Situs Not Available	1-1B
2812-094-038	Situs Not Available	1-1B
2812-094-039	Situs Not Available	1-1B
2812-094-040	Situs Not Available	1-1B
2812-094-041	Situs Not Available	1-1B
2812-094-042	Situs Not Available	1-1B
2812-094-043	Situs Not Available	1-1B
2812-094-044	Situs Not Available	1-1B
2812-094-045	Situs Not Available	1-1B
2812-094-046	Situs Not Available	1-1B
2812-094-047	Situs Not Available	1-1B
2812-094-048	Situs Not Available	1-1B
2812-094-049	Situs Not Available	1-1B
2812-094-050	Situs Not Available	1-1B
2812-094-051	Situs Not Available	1-1B
2812-095-001	Situs Not Available	1-1B
2812-095-002	Situs Not Available	1-1B
2812-095-003	Situs Not Available	1-1B
2812-095-004	Situs Not Available	1-1B
2812-095-005	Situs Not Available	1-1B
2812-095-006	Situs Not Available	1-1B
2812-095-007	Situs Not Available	1-1B
2812-095-008	Situs Not Available	1-1B
2812-095-009	Situs Not Available	1-1B
2812-095-010	Situs Not Available	1-1B
2812-095-011	Situs Not Available	1-1B
2812-095-012	Situs Not Available	1-1B
2812-095-013	Situs Not Available	1-1B
2812-095-014	Situs Not Available	1-1B
2812-095-015	Situs Not Available	1-1B
2812-095-016	Situs Not Available	1-1B
2812-095-017	Situs Not Available	1-1B
2812-095-018	Situs Not Available	1-1B
2812-095-019	Situs Not Available	1-1B
2812-095-020	Situs Not Available	1-1B
2812-095-021	Situs Not Available	1-1B
2812-095-022	Situs Not Available	1-1B
2812-095-023	Situs Not Available	1-1B
2812-095-024	Situs Not Available	1-1B
2812-096-001	Situs Not Available	1-1B
2812-096-002	Situs Not Available	1-1B
2812-096-003	Situs Not Available	1-1B
2812-096-004	Situs Not Available	1-1B
2812-096-005	Situs Not Available	1-1B
2812-096-006	Situs Not Available	1-1B
2812-096-007	Situs Not Available	1-1B
2812-096-008	Situs Not Available	1-1B
2812-096-009	Situs Not Available	1-1B
2812-096-010	Situs Not Available	1-1B
2812-096-011	Situs Not Available	1-1B
2812-096-012	Situs Not Available	1-1B
2812-096-013	Situs Not Available	1-1B
2812-096-014	Situs Not Available	1-1B
2812-096-015	Situs Not Available	1-1B

ASSESSOR'S PARCEL NUMBER	SITUS ADDRESS	ZONE
2812-096-016	Situs Not Available	1-1B
2812-096-017	Situs Not Available	1-1B
2812-096-018	Situs Not Available	1-1B
2812-096-019	Situs Not Available	1-1B
2812-096-020	Situs Not Available	1-1B
2812-096-021	Situs Not Available	1-1B
2812-096-022	Situs Not Available	1-1B
2812-096-023	Situs Not Available	1-1B
2812-096-024	Situs Not Available	1-1B
2812-096-025	Situs Not Available	1-1B
2812-096-026	Situs Not Available	1-1B
2812-096-027	Situs Not Available	1-1B
2812-096-028	Situs Not Available	1-1B
2812-096-029	Situs Not Available	1-1B
2812-096-030	Situs Not Available	1-1B
2812-096-031	Situs Not Available	1-1B
2812-096-032	Situs Not Available	1-1B
2812-097-007	Situs Not Available	1-1B
2812-085-064	Situs Not Available	1-1B
2812-086-057	Situs Not Available	1-1B
2812-086-059	Situs Not Available	1-1B
2812-086-061	Situs Not Available	1-1B
2812-086-062	Situs Not Available	1-1B
2812-086-063	Situs Not Available	1-1B
2866-014-005	27704 BUCKSKIN DR	2-19
2866-014-006	27708 BUCKSKIN DR	2-19
2866-014-007	27712 BUCKSKIN DR	2-19
2866-014-008	27718 BUCKSKIN DR	2-19
2866-014-009	27722 BUCKSKIN DR	2-19
2866-014-019	27757 BUCKSKIN DR	2-19
2866-014-020	27755 BUCKSKIN DR	2-19
2866-014-021	27749 BUCKSKIN DR	2-19
2866-014-022	27731 BUCKSKIN DR	2-19
2866-014-023	27741 BUCKSKIN DR	2-19
2866-014-024	27725 BUCKSKIN DR	2-19
2866-014-025	27721 BUCKSKIN DR	2-19
2866-014-026	27715 BUCKSKIN DR	2-19
2866-014-027	27711 BUCKSKIN DR	2-19
2866-014-028	27707 BUCKSKIN DR	2-19
2866-014-029	27702 SADDLERIDGE WAY	2-19
2866-014-030	27706 SADDLERIDGE WAY	2-19
2866-014-031	27710 SADDLERIDGE WAY	2-19
2866-014-032	27716 SADDLERIDGE WAY	2-19
2866-014-033	27720 SADDLERIDGE WAY	2-19
2866-014-034	27728 SADDLERIDGE WAY	2-19
2866-014-035	27734 SADDLERIDGE WAY	2-19
2866-014-036	27740 SADDLERIDGE WAY	2-19
2866-014-056	29330 HIDDEN TRAIL RD	2-19
2866-014-057	29324 HIDDEN TRAIL RD	2-19
2866-014-058	29318 HIDDEN TRAIL RD	2-19
2866-014-059	29303 PLYMOUTH RD	2-19
2866-014-060	29307 PLYMOUTH RD	2-19
2866-014-061	29313 PLYMOUTH RD	2-19
2866-014-062	29319 PLYMOUTH RD	2-19
2866-014-063	29323 PLYMOUTH RD	2-19
2866-014-064	29329 PLYMOUTH RD	2-19
2866-014-065	29335 PLYMOUTH RD	2-19
2866-014-066	29341 PLYMOUTH RD	2-19
2866-014-067	29351 PLYMOUTH RD	2-19
2866-014-068	29358 PLYMOUTH RD	2-19
2866-014-069	29350 PLYMOUTH RD	2-19
2866-014-070	29340 PLYMOUTH RD	2-19
2866-014-071	29330 PLYMOUTH RD	2-19
2866-014-072	29320 PLYMOUTH RD	2-19
2866-014-073	27631 BUCKSKIN DR	2-19
2866-014-074	27627 BUCKSKIN DR	2-19
2866-014-075	27623 BUCKSKIN DR	2-19
2866-014-076	27613 BUCKSKIN DR	2-19
2866-014-077	27607 BUCKSKIN DR	2-19
2866-014-078	27603 BUCKSKIN DR	2-19

ASSESSOR'S PARCEL NUMBER	SITUS ADDRESS	ZONE
2866-014-079	27602 BUCKSKIN DR	2-19
2866-014-080	27606 BUCKSKIN DR	2-19
2866-014-081	27610 BUCKSKIN DR	2-19
2866-014-082	27614 BUCKSKIN DR	2-19
2866-014-083	27620 BUCKSKIN DR	2-19
2866-014-084	27626 BUCKSKIN DR	2-19
2866-014-085	27630 BUCKSKIN DR	2-19
2866-014-086	27636 BUCKSKIN DR	2-19
2866-014-087	27640 BUCKSKIN DR	2-19
2866-014-088	27646 BUCKSKIN DR	2-19
2866-014-089	27650 BUCKSKIN DR	2-19
2866-014-090	27656 BUCKSKIN DR	2-19
2866-014-091	27662 BUCKSKIN DR	2-19
2866-014-092	Situs Not Available	2-19
2866-014-093	29338 HIDDEN TRAIL RD	2-19
2866-021-078	27959 STAGELINE RD	2-19
2866-021-079	27955 STAGELINE RD	2-19
2866-021-080	27951 STAGELINE RD	2-19
2866-021-081	27945 STAGELINE RD	2-19
2866-021-082	27941 STAGELINE RD	2-19
2866-021-083	27935 STAGELINE RD	2-19
2866-021-084	27929 STAGELINE RD	2-19
2866-021-085	27925 STAGELINE RD	2-19
2866-021-086	27919 STAGELINE RD	2-19
2866-021-087	27915 STAGELINE RD	2-19
2866-021-088	27907 STAGELINE RD	2-19
2866-021-089	27903 STAGELINE RD	2-19
2866-021-090	29170 QUINCY ST	2-19
2866-021-091	29162 QUINCY ST	2-19
2866-021-092	29139 RANGEWOOD RD	2-19
2866-021-093	29145 RANGEWOOD RD	2-19
2866-021-094	29155 RANGEWOOD RD	2-19
2866-021-095	29161 RANGEWOOD RD	2-19
2866-021-096	29165 RANGEWOOD RD	2-19
2866-021-097	29203 RANGEWOOD RD	2-19
2866-021-098	29209 RANGEWOOD RD	2-19
2866-021-099	29215 RANGEWOOD RD	2-19
2866-021-102	29227 RANGEWOOD RD	2-19
2866-021-108	29219 RANGEWOOD RD	2-19
2866-021-109	29223 RANGEWOOD RD	2-19
2866-022-001	27728 BUCKSKIN DR	2-19
2866-022-002	27732 BUCKSKIN DR	2-19
2866-022-003	27736 BUCKSKIN DR	2-19
2866-022-004	29144 DIABLO PL	2-19
2866-022-005	29140 DIABLO PL	2-19
2866-022-006	29134 DIABLO PL	2-19
2866-022-007	29130 DIABLO PL	2-19
2866-022-008	29124 DIABLO PL	2-19
2866-022-009	29120 DIABLO PL	2-19
2866-022-010	29114 DIABLO PL	2-19
2866-022-011	29110 DIABLO PL	2-19
2866-022-012	29102 DIABLO PL	2-19
2866-022-013	29103 DIABLO PL	2-19
2866-022-014	29107 DIABLO PL	2-19
2866-022-015	29111 DIABLO PL	2-19
2866-022-016	29113 DIABLO PL	2-19
2866-022-017	29121 DIABLO PL	2-19
2866-022-018	29123 DIABLO PL	2-19
2866-022-019	29131 DIABLO PL	2-19
2866-022-020	29133 DIABLO PL	2-19
2866-022-021	29141 DIABLO PL	2-19
2866-022-022	29143 DIABLO PL	2-19
2866-022-023	29149 DIABLO PL	2-19
2866-022-024	29154 RANGEWOOD RD	2-19
2866-022-025	29150 RANGEWOOD RD	2-19
2866-022-026	29144 RANGEWOOD RD	2-19
2866-022-027	29140 RANGEWOOD RD	2-19
2866-022-028	29134 RANGEWOOD RD	2-19
2866-022-029	29130 RANGEWOOD RD	2-19
2866-022-030	29124 RANGEWOOD RD	2-19

ASSESSOR'S PARCEL NUMBER	SITUS ADDRESS	ZONE
2866-022-031	29118 RANGEWOOD RD	2-19
2866-022-032	29114 RANGEWOOD RD	2-19
2866-022-033	29108 RANGEWOOD RD	2-19
2866-022-034	29102 RANGEWOOD RD	2-19
2866-022-035	29103 RANGEWOOD RD	2-19
2866-022-036	29105 RANGEWOOD RD	2-19
2866-022-037	29111 RANGEWOOD RD	2-19
2866-022-038	29115 RANGEWOOD RD	2-19
2866-022-039	29119 RANGEWOOD RD	2-19
2866-022-040	29123 RANGEWOOD RD	2-19
2866-022-041	29129 RANGEWOOD RD	2-19
2866-022-042	29150 QUINCY ST	2-19
2866-022-043	29144 QUINCY ST	2-19
2866-022-044	29138 QUINCY ST	2-19
2866-022-045	29132 QUINCY ST	2-19
2866-022-046	29126 QUINCY ST	2-19
2866-022-047	29120 QUINCY ST	2-19
2866-022-048	29110 QUINCY ST	2-19
2866-022-049	29104 QUINCY ST	2-19
2866-022-050	29103 QUINCY ST	2-19
2866-022-051	29107 QUINCY ST	2-19
2866-022-052	29111 QUINCY ST	2-19
2866-022-053	29121 QUINCY ST	2-19
2866-022-054	29127 QUINCY ST	2-19
2866-022-055	29133 QUINCY ST	2-19
2866-022-056	29139 QUINCY ST	2-19
2866-022-057	29145 QUINCY ST	2-19
2866-022-058	29151 QUINCY ST	2-19
2866-022-059	29130 HIGHPLAINS CT	2-19
2866-022-060	29124 HIGHPLAINS CT	2-19
2866-022-061	29118 HIGHPLAINS CT	2-19
2866-022-062	29114 HIGHPLAINS CT	2-19
2866-022-063	29110 HIGHPLAINS CT	2-19
2866-022-064	29106 HIGHPLAINS CT	2-19
2866-022-065	29104 HIGHPLAINS CT	2-19
2866-022-066	29102 HIGHPLAINS CT	2-19
2866-022-067	29105 HIGHPLAINS CT	2-19
2866-022-068	29111 HIGHPLAINS CT	2-19
2866-022-069	29117 HIGHPLAINS CT	2-19
2866-022-070	29123 HIGHPLAINS CT	2-19
2866-022-071	29129 HIGHPLAINS CT	2-19
2866-022-072	27940 STAGELINE RD	2-19
2866-022-073	27948 STAGELINE RD	2-19
2826-038-037	Situs Not Available	2-21
2826-038-044	Situs Not Available	2-21
2826-038-045	Situs Not Available	2-21
2826-039-022	Situs Not Available	2-21
2826-039-023	Situs Not Available	2-21
2826-039-024	Situs Not Available	2-21
2826-039-025	Situs Not Available	2-21
2826-039-026	Situs Not Available	2-21
2826-040-037	Situs Not Available	2-21
2826-040-038	Situs Not Available	2-21
2826-041-002	Situs Not Available	2-21
2826-041-022	Situs Not Available	2-21
2826-041-023	24907 CHICORY CT	2-21
2826-041-038	Situs Not Available	2-21
2826-041-039	Situs Not Available	2-21
2826-043-024	Situs Not Available	2-21
2826-086-032	Situs Not Available	2-21
2826-038-046	Situs Not Available	2-21
2826-038-042	25001 THE OLD RD	2-21
2826-038-002	25002 FOXTAIL CT	2-21
2826-038-003	25010 FOXTAIL CT	2-21
2826-038-004	25014 FOXTAIL CT	2-21
2826-038-005	25015 FOXTAIL CT	2-21
2826-038-006	25005 DOGWOOD CT	2-21
2826-038-007	25015 DOGWOOD CT	2-21
2826-038-008	25019 DOGWOOD CT	2-21
2826-038-009	25025 DOGWOOD CT	2-21

ASSESSOR'S PARCEL NUMBER	SITUS ADDRESS	ZONE
2826-038-010	25033 DOGWOOD CT	2-21
2826-038-011	25037 DOGWOOD CT	2-21
2826-038-012	25022 DOGWOOD CT	2-21
2826-038-013	25016 DOGWOOD CT	2-21
2826-038-014	25010 DOGWOOD CT	2-21
2826-038-015	25004 DOGWOOD CT	2-21
2826-038-016	24550 SAGECREST CIR	2-21
2826-038-017	24556 SAGECREST CIR	2-21
2826-038-018	24564 SAGECREST CIR	2-21
2826-038-019	24570 SAGECREST CIR	2-21
2826-038-020	24576 SAGECREST CIR	2-21
2826-038-021	24580 SAGECREST CIR	2-21
2826-038-022	24584 SAGECREST CIR	2-21
2826-038-023	25003 SARGASSO CT	2-21
2826-038-024	25007 SARGASSO CT	2-21
2826-038-025	25013 SARGASSO CT	2-21
2826-038-026	25019 SARGASSO CT	2-21
2826-038-027	25027 SARGASSO CT	2-21
2826-038-028	25033 SARGASSO CT	2-21
2826-038-029	25039 SARGASSO CT	2-21
2826-038-030	25026 SARGASSO CT	2-21
2826-038-031	25020 SARGASSO CT	2-21
2826-038-032	25014 SARGASSO CT	2-21
2826-038-033	25008 SARGASSO CT	2-21
2826-038-034	25002 SARGASSO CT	2-21
2826-040-005	25015 WINTERGREEN CT	2-21
2826-040-006	25021 WINTERGREEN CT	2-21
2826-040-007	25025 WINTERGREEN CT	2-21
2826-040-008	25039 WINTERGREEN CT	2-21
2826-040-009	25045 WINTERGREEN CT	2-21
2826-040-010	25051 WINTERGREEN CT	2-21
2826-040-011	25055 WINTERGREEN CT	2-21
2826-040-012	25059 WINTERGREEN CT	2-21
2826-040-013	25065 WINTERGREEN CT	2-21
2826-040-014	25067 WINTERGREEN CT	2-21
2826-040-015	25071 WINTERGREEN CT	2-21
2826-040-016	25073 WINTERGREEN CT	2-21
2826-040-017	25070 WINTERGREEN CT	2-21
2826-040-018	25064 WINTERGREEN CT	2-21
2826-040-019	25058 WINTERGREEN CT	2-21
2826-040-020	25052 WINTERGREEN CT	2-21
2826-040-021	25046 WINTERGREEN CT	2-21
2826-040-022	25040 WINTERGREEN CT	2-21
2826-040-023	25034 WINTERGREEN CT	2-21
2826-040-024	25028 WINTERGREEN CT	2-21
2826-040-025	25024 WINTERGREEN CT	2-21
2826-040-026	25018 WINTERGREEN CT	2-21
2826-040-027	25012 WINTERGREEN CT	2-21
2826-040-028	25004 WINTERGREEN CT	2-21
2826-040-039	25004 CORIANDER CT	2-21
2826-040-040	25012 CORIANDER CT	2-21
2826-040-041	25018 CORIANDER CT	2-21
2826-040-046	25003 WINTERGREEN CT	2-21
2826-040-047	25009 WINTERGREEN CT	2-21
2826-040-048	24604 SAGECREST CIR	2-21
2826-040-049	24610 SAGECREST CIR	2-21
2826-040-050	24620 SAGECREST CIR	2-21
2826-040-051	24630 SAGECREST CIR	2-21
2826-040-052	25026 CORIANDER CT	2-21
2826-040-053	25022 CORIANDER CT	2-21
2826-041-003	24638 SAGECREST CIR	2-21
2826-041-004	24646 SAGECREST CIR	2-21
2826-041-005	24652 SAGECREST CIR	2-21
2826-041-006	24658 SAGECREST CIR	2-21
2826-041-007	24664 SAGECREST CIR	2-21
2826-041-008	24704 SAGECREST CIR	2-21
2826-041-009	24708 SAGECREST CIR	2-21
2826-041-010	24718 SAGECREST CIR	2-21
2826-041-011	24724 SAGECREST CIR	2-21
2826-041-012	24732 SAGECREST CIR	2-21

ASSESSOR'S PARCEL NUMBER	SITUS ADDRESS	ZONE
2826-041-013	24738 SAGECREST CIR	2-21
2826-041-014	24746 SAGECREST CIR	2-21
2826-041-015	24752 SAGECREST CIR	2-21
2826-041-016	24760 SAGECREST CIR	2-21
2826-041-017	24768 SAGECREST CIR	2-21
2826-041-018	24772 SAGECREST CIR	2-21
2826-041-019	24776 SAGECREST CIR	2-21
2826-041-020	24920 CHICORY CT	2-21
2826-041-021	24914 CHICORY CT	2-21
2826-041-024	24907 CHICORY CT	2-21
2826-041-025	24911 CHICORY CT	2-21
2826-041-026	24915 CHICORY CT	2-21
2826-041-027	24921 CHICORY CT	2-21
2826-041-028	24925 CHICORY CT	2-21
2826-041-029	24804 SAGECREST CIR	2-21
2826-041-030	24810 SAGECREST CIR	2-21
2826-041-031	24814 SAGECREST CIR	2-21
2826-041-032	24820 SAGECREST CIR	2-21
2826-041-033	24824 SAGECREST CIR	2-21
2826-041-034	24852 SAGECREST CIR	2-21
2826-041-035	24842 SAGECREST CIR	2-21
2826-041-036	24834 SAGECREST CIR	2-21
2826-041-037	24828 SAGECREST CIR	2-21
2826-042-002	25021 CORIANDER CT	2-21
2826-042-003	25019 CORIANDER CT	2-21
2826-042-004	25011 CORIANDER CT	2-21
2826-042-005	25003 CORIANDER CT	2-21
2826-042-006	25004 HOLLYHOCK CT	2-21
2826-042-007	25010 HOLLYHOCK CT	2-21
2826-042-008	25016 HOLLYHOCK CT	2-21
2826-042-009	25020 HOLLYHOCK CT	2-21
2826-042-010	25024 HOLLYHOCK CT	2-21
2826-042-011	25028 HOLLYHOCK CT	2-21
2826-042-012	25032 HOLLYHOCK CT	2-21
2826-042-013	25038 HOLLYHOCK CT	2-21
2826-042-014	25042 HOLLYHOCK CT	2-21
2826-042-015	25046 HOLLYHOCK CT	2-21
2826-042-016	25050 HOLLYHOCK CT	2-21
2826-042-017	25054 HOLLYHOCK CT	2-21
2826-042-018	25060 HOLLYHOCK CT	2-21
2826-042-019	25062 HOLLYHOCK CT	2-21
2826-042-020	25066 HOLLYHOCK CT	2-21
2826-042-021	25063 HOLLYHOCK CT	2-21
2826-042-022	25059 HOLLYHOCK CT	2-21
2826-042-023	25055 HOLLYHOCK CT	2-21
2826-042-024	25047 HOLLYHOCK CT	2-21
2826-042-025	25039 HOLLYHOCK CT	2-21
2826-042-026	25025 HOLLYHOCK CT	2-21
2826-042-027	25003 HOLLYHOCK CT	2-21
2826-042-028	24825 SAGECREST CIR	2-21
2826-042-029	24813 SAGECREST CIR	2-21
2826-042-030	24805 SAGECREST CIR	2-21
2826-042-031	24775 SAGECREST CIR	2-21
2826-042-032	24771 SAGECREST CIR	2-21
2826-042-033	24759 SAGECREST CIR	2-21
2826-042-034	24753 SAGECREST CIR	2-21
2826-042-037	25025 CORIANDER CT	2-21
2826-043-001	25283 SAGECREST CIR	2-21
2826-043-002	25277 SAGECREST CIR	2-21
2826-043-003	25269 SAGECREST CIR	2-21
2826-043-004	25261 SAGECREST CIR	2-21
2826-043-005	25253 SAGECREST CIR	2-21
2826-043-006	25247 SAGECREST CIR	2-21
2826-043-007	25245 SAGECREST CIR	2-21
2826-043-008	25239 SAGECREST CIR	2-21
2826-043-009	25231 SAGECREST CIR	2-21
2826-043-014	25201 SAGECREST CIR	2-21
2826-043-015	25165 SAGECREST CIR	2-21
2826-043-018	25225 SAGECREST CIR	2-21
2826-043-028	25211 SAGECREST CIR	2-21

ASSESSOR'S PARCEL NUMBER	SITUS ADDRESS	ZONE
2826-043-031	25205 SAGECREST CIR	2-21
2826-043-045	25161 SAGECREST CIR	2-21
2826-044-001	25104 SAGECREST CIR	2-21
2826-044-002	25110 SAGECREST CIR	2-21
2826-044-003	25116 SAGECREST CIR	2-21
2826-044-004	25124 SAGECREST CIR	2-21
2826-044-005	25134 SAGECREST CIR	2-21
2826-044-006	25144 SAGECREST CIR	2-21
2826-044-007	25156 SAGECREST CIR	2-21
2826-044-008	25222 SAGECREST CIR	2-21
2826-044-009	25230 SAGECREST CIR	2-21
2826-044-010	25238 SAGECREST CIR	2-21
2826-044-011	25242 SAGECREST CIR	2-21
2826-044-012	25252 SAGECREST CIR	2-21
2826-044-013	25260 SAGECREST CIR	2-21
2826-044-014	25268 SAGECREST CIR	2-21
2826-044-015	25270 SAGECREST CIR	2-21
2826-044-022	25223 HAZELCREST LN	2-21
2826-044-023	25215 HAZELCREST LN	2-21
2826-044-024	25209 HAZELCREST LN	2-21
2826-044-025	25205 HAZELCREST LN	2-21
2826-044-026	24727 BRACKEN LN	2-21
2826-044-029	24741 BRACKEN LN	2-21
2826-044-030	24749 BRACKEN LN	2-21
2826-044-031	24755 BRACKEN LN	2-21
2826-044-032	24803 BRACKEN LN	2-21
2826-044-033	24811 BRACKEN LN	2-21
2826-044-034	24821 BRACKEN LN	2-21
2826-044-035	24829 BRACKEN LN	2-21
2826-044-036	24833 BRACKEN LN	2-21
2826-044-037	24841 BRACKEN LN	2-21
2826-044-038	24851 BRACKEN LN	2-21
2826-044-039	24859 BRACKEN LN	2-21
2826-044-040	24844 BRACKEN LN	2-21
2826-044-041	24840 BRACKEN LN	2-21
2826-044-042	24832 BRACKEN LN	2-21
2826-044-043	24828 BRACKEN LN	2-21
2826-044-044	24820 BRACKEN LN	2-21
2826-044-045	24814 BRACKEN LN	2-21
2826-044-046	24810 BRACKEN LN	2-21
2826-044-047	24802 BRACKEN LN	2-21
2826-044-048	24752 BRACKEN LN	2-21
2826-044-049	24746 BRACKEN LN	2-21
2826-044-050	24738 BRACKEN LN	2-21
2826-044-053	24722 BRACKEN LN	2-21
2826-044-054	24716 BRACKEN LN	2-21
2826-044-055	24710 BRACKEN LN	2-21
2826-044-056	25135 HAZELCREST LN	2-21
2826-044-057	25129 HAZELCREST LN	2-21
2826-044-058	25121 HAZELCREST LN	2-21
2826-044-059	24709 LAURELCREST LN	2-21
2826-044-060	24715 LAURELCREST LN	2-21
2826-044-061	24721 LAURELCREST LN	2-21
2826-044-062	24729 LAURELCREST LN	2-21
2826-044-063	24735 LAURELCREST LN	2-21
2826-044-064	24743 LAURELCREST LN	2-21
2826-044-067	24759 LAURELCREST LN	2-21
2826-044-068	24803 LAURELCREST LN	2-21
2826-044-069	24811 LAURELCREST LN	2-21
2826-044-070	24819 LAURELCREST LN	2-21
2826-044-071	24825 LAURELCREST LN	2-21
2826-044-072	24833 LAURELCREST LN	2-21
2826-044-073	24841 LAURELCREST LN	2-21
2826-044-074	24851 LAURELCREST LN	2-21
2826-044-075	24733 BRACKEN LN	2-21
2826-044-076	25241 HAZELCREST LN	2-21
2826-044-077	25229 HAZELCREST LN	2-21
2826-044-078	24730 BRACKEN LN	2-21
2826-044-079	25235 HAZELCREST LN	2-21
2826-044-080	24751 LAURELCREST LN	2-21

ASSESSOR'S PARCEL NUMBER	SITUS ADDRESS	ZONE
2826-045-001	24829 SAGECREST CIR	2-21
2826-045-002	24833 SAGECREST CIR	2-21
2826-045-003	24841 SAGECREST CIR	2-21
2826-045-004	24849 SAGECREST CIR	2-21
2826-045-005	24851 SAGECREST CIR	2-21
2826-045-006	24859 SAGECREST CIR	2-21
2826-045-007	24840 LAURELCREST LN	2-21
2826-045-008	24830 LAURELCREST LN	2-21
2826-045-009	24820 LAURELCREST LN	2-21
2826-045-010	24814 LAURELCREST LN	2-21
2826-045-011	24802 LAURELCREST LN	2-21
2826-045-012	24760 LAURELCREST LN	2-21
2826-045-014	24752 LAURELCREST LN	2-21
2826-045-015	24744 LAURELCREST LN	2-21
2826-045-016	24736 LAURELCREST LN	2-21
2826-045-017	24730 LAURELCREST LN	2-21
2826-045-018	24722 LAURELCREST LN	2-21
2826-045-019	24716 LAURELCREST LN	2-21
2826-045-020	24710 LAURELCREST LN	2-21
2826-045-021	24704 LAURELCREST LN	2-21
2826-038-041	25017 THE OLD RD	2-21
2826-038-043	24961 THE OLD RD	2-21
2826-039-030	25261 THE OLD RD	2-21
2826-039-020	25101 THE OLD RD	2-21
2826-039-031	25269 THE OLD RD	2-21
2826-039-017	25259 THE OLD RD	2-21
2826-039-018	25201 THE OLD RD	2-21
2826-039-019	25129 THE OLD RD	2-21
2826-046-001	25665 SHAW PL	2-25
2826-046-002	25661 SHAW PL	2-25
2826-046-003	25655 SHAW PL	2-25
2826-046-004	25651 SHAW PL	2-25
2826-046-005	25645 SHAW PL	2-25
2826-046-006	25641 SHAW PL	2-25
2826-046-007	25635 SHAW PL	2-25
2826-046-008	25631 SHAW PL	2-25
2826-046-009	25627 SHAW PL	2-25
2826-046-010	25623 SHAW PL	2-25
2826-046-011	25617 SHAW PL	2-25
2826-046-012	25613 SHAW PL	2-25
2826-046-013	25609 SHAW PL	2-25
2826-046-014	25607 SHAW PL	2-25
2826-046-015	25605 SHAW PL	2-25
2826-046-016	25603 SHAW PL	2-25
2826-046-017	25604 SHAW PL	2-25
2826-046-018	25606 SHAW PL	2-25
2826-046-019	25608 SHAW PL	2-25
2826-046-020	25612 SHAW PL	2-25
2826-046-021	25616 SHAW PL	2-25
2826-046-022	25624 SHAW PL	2-25
2826-046-023	25628 SHAW PL	2-25
2826-046-024	25634 SHAW PL	2-25
2826-046-025	25640 SHAW PL	2-25
2826-046-026	25644 SHAW PL	2-25
2826-046-027	25652 SHAW PL	2-25
2826-046-028	25654 SHAW PL	2-25
2826-046-029	25658 SHAW PL	2-25
2826-046-030	25662 SHAW PL	2-25
2826-046-031	25666 SHAW PL	2-25
2826-046-032	25739 WILDE AVE	2-25
2826-046-033	25733 WILDE AVE	2-25
2826-046-034	25729 WILDE AVE	2-25
2826-046-035	25725 WILDE AVE	2-25
2826-046-036	25717 WILDE AVE	2-25
2826-046-037	25713 WILDE AVE	2-25
2826-046-038	25709 WILDE AVE	2-25
2826-046-039	25703 WILDE AVE	2-25
2826-046-040	25649 WILDE AVE	2-25
2826-046-041	25645 WILDE AVE	2-25
2826-046-042	25641 WILDE AVE	2-25

ASSESSOR'S PARCEL NUMBER	SITUS ADDRESS	ZONE
2826-046-043	25635 WILDE AVE	2-25
2826-046-044	25631 WILDE AVE	2-25
2826-046-045	25627 WILDE AVE	2-25
2826-047-001	25803 WEBSTER PL	2-25
2826-047-002	25805 WEBSTER PL	2-25
2826-047-003	25811 WEBSTER PL	2-25
2826-047-004	25815 WEBSTER PL	2-25
2826-047-005	25821 WEBSTER PL	2-25
2826-047-006	25825 WEBSTER PL	2-25
2826-047-007	25829 WEBSTER PL	2-25
2826-047-008	25833 WEBSTER PL	2-25
2826-047-009	25839 WEBSTER PL	2-25
2826-047-010	25843 WEBSTER PL	2-25
2826-047-011	25847 WEBSTER PL	2-25
2826-047-012	25851 WEBSTER PL	2-25
2826-047-013	25857 WEBSTER PL	2-25
2826-047-014	25863 WEBSTER PL	2-25
2826-047-015	25869 WEBSTER PL	2-25
2826-047-016	25860 LONDON PL	2-25
2826-047-017	25854 LONDON PL	2-25
2826-047-018	25850 LONDON PL	2-25
2826-047-019	25846 LONDON PL	2-25
2826-047-020	25840 LONDON PL	2-25
2826-047-021	25834 LONDON PL	2-25
2826-047-022	25830 LONDON PL	2-25
2826-047-023	25824 LONDON PL	2-25
2826-047-024	25818 LONDON PL	2-25
2826-047-025	25812 LONDON PL	2-25
2826-047-026	25808 LONDON PL	2-25
2826-047-027	25804 LONDON PL	2-25
2826-047-028	25802 LONDON PL	2-25
2826-047-029	25811 LONDON PL	2-25
2826-047-030	25817 LONDON PL	2-25
2826-047-031	25821 LONDON PL	2-25
2826-047-032	25827 LONDON PL	2-25
2826-047-033	25831 LONDON PL	2-25
2826-047-034	25835 LONDON PL	2-25
2826-047-035	25839 LONDON PL	2-25
2826-047-036	25847 LONDON PL	2-25
2826-047-037	25851 LONDON PL	2-25
2826-047-038	25859 LONDON PL	2-25
2826-048-001	25850 ANDERSON LN	2-25
2826-048-002	25846 ANDERSON LN	2-25
2826-048-003	25842 ANDERSON LN	2-25
2826-048-004	25838 ANDERSON LN	2-25
2826-048-005	25832 ANDERSON LN	2-25
2826-048-006	25826 ANDERSON LN	2-25
2826-048-007	25822 ANDERSON LN	2-25
2826-048-008	25818 ANDERSON LN	2-25
2826-048-009	25814 ANDERSON LN	2-25
2826-048-010	25808 ANDERSON LN	2-25
2826-048-011	25804 ANDERSON LN	2-25
2826-048-012	25802 ANDERSON LN	2-25
2826-048-013	25801 ANDERSON LN	2-25
2826-048-014	25803 ANDERSON LN	2-25
2826-048-015	25807 ANDERSON LN	2-25
2826-048-016	25813 ANDERSON LN	2-25
2826-048-017	25819 ANDERSON LN	2-25
2826-048-018	25823 ANDERSON LN	2-25
2826-048-019	25831 ANDERSON LN	2-25
2826-048-020	25837 ANDERSON LN	2-25
2826-048-021	25841 ANDERSON LN	2-25
2826-048-022	25845 ANDERSON LN	2-25
2826-048-023	25849 ANDERSON LN	2-25
2826-048-024	25853 ANDERSON LN	2-25
2826-048-025	25857 ANDERSON LN	2-25
2826-048-026	25861 ANDERSON LN	2-25
2826-048-027	25865 ANDERSON LN	2-25
2826-048-028	25870 WEBSTER PL	2-25
2826-048-029	25864 WEBSTER PL	2-25

ASSESSOR'S PARCEL NUMBER	SITUS ADDRESS	ZONE
2826-048-030	25858 WEBSTER PL	2-25
2826-048-031	25852 WEBSTER PL	2-25
2826-048-032	25846 WEBSTER PL	2-25
2826-048-033	25840 WEBSTER PL	2-25
2826-048-034	25834 WEBSTER PL	2-25
2826-048-035	25828 WEBSTER PL	2-25
2826-048-036	25822 WEBSTER PL	2-25
2826-048-037	25816 WEBSTER PL	2-25
2826-048-038	25812 WEBSTER PL	2-25
2826-048-039	25808 WEBSTER PL	2-25
2826-048-040	25804 WEBSTER PL	2-25
2826-048-041	25802 WEBSTER PL	2-25
2826-048-042	25800 WEBSTER PL	2-25
2826-048-043	25801 WEBSTER PL	2-25
2826-049-014	25551 SCHUBERT CIR A	2-25
2826-049-015	25551 SCHUBERT CIR B	2-25
2826-049-016	25551 SCHUBERT CIR C	2-25
2826-049-017	25551 SCHUBERT CIR D	2-25
2826-049-018	25551 SCHUBERT CIR # E	2-25
2826-049-019	25551 SCHUBERT CIR F	2-25
2826-049-020	25551 SCHUBERT CIR G	2-25
2826-049-021	25540 SCHUBERT CIR A	2-25
2826-049-022	25540 SCHUBERT CIR B	2-25
2826-049-023	25540 SCHUBERT CIR C	2-25
2826-049-024	25540 SCHUBERT CIR D	2-25
2826-049-025	25540 SCHUBERT CIR E	2-25
2826-049-026	25540 SCHUBERT CIR F	2-25
2826-049-027	25532 SCHUBERT CIR A	2-25
2826-049-028	25532 SCHUBERT CIR B	2-25
2826-049-029	25532 SCHUBERT CIR C	2-25
2826-049-030	25532 SCHUBERT CIR D	2-25
2826-049-031	25532 SCHUBERT CIR E	2-25
2826-049-032	25532 SCHUBERT CIR F	2-25
2826-049-033	25531 SCHUBERT CIR A	2-25
2826-049-034	25531 SCHUBERT CIR B	2-25
2826-049-035	25531 SCHUBERT CIR UNIT C	2-25
2826-049-036	25531 SCHUBERT CIR D	2-25
2826-049-037	25531 SCHUBERT CIR E	2-25
2826-049-038	25524 SCHUBERT CIR NO 113	2-25
2826-049-039	25524 SCHUBERT CIR NO 114	2-25
2826-049-040	25524 SCHUBERT CIR NO 115	2-25
2826-049-041	25524 SCHUBERT CIR NO 116	2-25
2826-049-042	25524 SCHUBERT CIR NO 117	2-25
2826-049-043	25524 SCHUBERT CIR NO 118	2-25
2826-049-044	25731 PERLMAN PL NO 119	2-25
2826-049-045	25731 PERLMAN PL NO 120	2-25
2826-049-046	25731 PERLMAN PL NO 121	2-25
2826-049-047	25731 PERLMAN PL NO 122	2-25
2826-049-048	25731 PERLMAN PL NO 123	2-25
2826-049-049	25731 PERLMAN PL NO 124	2-25
2826-049-050	25725 PERLMAN PL NO 125	2-25
2826-049-051	25725 PERLMAN PL NO 126	2-25
2826-049-052	25725 PERLMAN PL NO 127	2-25
2826-049-053	25725 PERLMAN PL NO 128	2-25
2826-049-054	25725 PERLMAN PL NO 129	2-25
2826-049-055	25725 PERLMAN PL NO 130	2-25
2826-049-056	25516 SCHUBERT CIR NO 131	2-25
2826-049-057	25516 SCHUBERT CIR NO 132	2-25
2826-049-058	25516 SCHUBERT CIR NO 133	2-25
2826-049-059	25516 SCHUBERT CIR NO 134	2-25
2826-049-060	25516 SCHUBERT CIR NO 135	2-25
2826-049-061	25516 SCHUBERT CIR NO 136	2-25
2826-049-062	25511 SCHUBERT CIR NO 137	2-25
2826-049-063	25511 SCHUBERT CIR NO 138	2-25
2826-049-064	25511 SCHUBERT CIR NO 139	2-25
2826-049-065	25511 SCHUBERT CIR NO 140	2-25
2826-049-066	25511 SCHUBERT CIR NO 141	2-25
2826-049-067	25511 SCHUBERT CIR NO 142	2-25
2826-049-068	25511 SCHUBERT CIR NO 143	2-25
2826-049-069	25508 SCHUBERT CIR NO 144	2-25

ASSESSOR'S PARCEL NUMBER	SITUS ADDRESS	ZONE
2826-049-070	25508 SCHUBERT CIR NO 145	2-25
2826-049-071	25508 SCHUBERT CIR NO 146	2-25
2826-049-072	25508 SCHUBERT CIR NO 147	2-25
2826-049-073	25508 SCHUBERT CIR NO 148	2-25
2826-049-074	25702 HOLIDAY CIR NO 149	2-25
2826-049-075	25702 HOLIDAY CIR NO 150	2-25
2826-049-076	25702 HOLIDAY CIR NO 151	2-25
2826-049-077	25702 HOLIDAY CIR NO 152	2-25
2826-049-078	25702 HOLIDAY CIR NO 153	2-25
2826-049-079	25701 HOLIDAY CIR NO 154	2-25
2826-049-080	25701 HOLIDAY CIR NO 155	2-25
2826-049-081	25701 HOLIDAY CIR NO 156	2-25
2826-049-082	25701 HOLIDAY CIR NO 157	2-25
2826-049-083	25701 HOLIDAY CIR NO 158	2-25
2826-049-084	25701 HOLIDAY CIR NO 159	2-25
2826-049-085	25703 HOLIDAY CIR NO 160	2-25
2826-049-086	25703 HOLIDAY CIR NO 161	2-25
2826-049-087	25703 HOLIDAY CIR NO 162	2-25
2826-049-088	25703 HOLIDAY CIR NO 163	2-25
2826-049-089	25703 HOLIDAY CIR A	2-25
2826-049-090	25704 HOLIDAY CIR NO 165	2-25
2826-049-091	25704 HOLIDAY CIR NO 166	2-25
2826-049-092	25704 HOLIDAY CIR NO 167	2-25
2826-049-093	25704 HOLIDAY CIR NO 168	2-25
2826-049-094	25704 HOLIDAY CIR B	2-25
2826-049-095	25704 HOLIDAY CIR NO 170	2-25
2826-049-096	25706 HOLIDAY CIR NO 171	2-25
2826-049-097	25706 HOLIDAY CIR NO 172	2-25
2826-049-098	25706 HOLIDAY CIR NO 173	2-25
2826-049-099	25706 HOLIDAY CIR NO 174	2-25
2826-049-100	25706 HOLIDAY CIR NO 175	2-25
2826-049-101	25706 HOLIDAY CIR NO 176	2-25
2826-049-102	25707 HOLIDAY CIR A	2-25
2826-049-103	25707 HOLIDAY CIR B	2-25
2826-049-104	25707 HOLIDAY CIR C	2-25
2826-049-105	25707 HOLIDAY CIR D	2-25
2826-049-106	25708 HOLIDAY CIR A	2-25
2826-049-107	25708 HOLIDAY CIR B	2-25
2826-049-108	25708 HOLIDAY CIR C	2-25
2826-049-109	25708 HOLIDAY CIR D	2-25
2826-049-110	25708 HOLIDAY CIR E	2-25
2826-049-111	25708 HOLIDAY CIR F	2-25
2826-049-112	25709 HOLIDAY CIR A	2-25
2826-049-113	25709 HOLIDAY CIR B	2-25
2826-049-114	25709 HOLIDAY CIR C	2-25
2826-049-115	25709 HOLIDAY CIR D	2-25
2826-049-116	25709 HOLIDAY CIR E	2-25
2826-049-117	25710 HOLIDAY CIR A	2-25
2826-049-118	25710 HOLIDAY CIR B	2-25
2826-049-119	25710 HOLIDAY CIR C	2-25
2826-049-120	25710 HOLIDAY CIR D	2-25
2826-049-121	25710 HOLIDAY CIR E	2-25
2826-049-122	25711 HOLIDAY CIR A	2-25
2826-049-123	25711 HOLIDAY CIR B	2-25
2826-049-124	25711 HOLIDAY CIR C	2-25
2826-049-125	25711 HOLIDAY CIR D	2-25
2826-049-126	25712 HOLIDAY CIR A	2-25
2826-049-127	25712 HOLIDAY CIR B	2-25
2826-049-128	25712 HOLIDAY CIR C	2-25
2826-049-129	25712 HOLIDAY CIR D	2-25
2826-049-130	25712 HOLIDAY CIR E	2-25
2826-049-131	25724 PERLMAN PL A	2-25
2826-049-132	25724 PERLMAN PL B	2-25
2826-049-133	25724 PERLMAN PL C	2-25
2826-049-134	25724 PERLMAN PL D	2-25
2826-049-135	25724 PERLMAN PL E	2-25
2826-049-136	25730 PERLMAN PL A	2-25
2826-049-137	25730 PERLMAN PL B	2-25
2826-049-138	25730 PERLMAN PL UNIT C	2-25
2826-049-139	25730 PERLMAN PL D	2-25

ASSESSOR'S PARCEL NUMBER	SITUS ADDRESS	ZONE
2826-049-142	25342 FITZGERALD AVE	2-25
2826-049-143	25344 FITZGERALD AVE	2-25
2826-049-144	25346 FITZGERALD AVE	2-25
2826-049-145	25348 FITZGERALD AVE	2-25
2826-049-146	25350 FITZGERALD AVE	2-25
2826-049-147	25352 FITZGERALD AVE	2-25
2826-049-148	25354 FITZGERALD AVE	2-25
2826-049-149	25356 FITZGERALD AVE	2-25
2826-049-150	25358 FITZGERALD AVE	2-25
2826-049-151	25360 FITZGERALD AVE	2-25
2826-049-152	25362 FITZGERALD AVE	2-25
2826-049-155	25506 FITZGERALD AVE	2-25
2826-049-156	25510 FITZGERALD AVE	2-25
2826-049-157	25514 FITZGERALD AVE	2-25
2826-049-158	25518 FITZGERALD AVE	2-25
2826-049-159	25522 FITZGERALD AVE	2-25
2826-049-160	25526 FITZGERALD AVE	2-25
2826-049-161	25530 FITZGERALD AVE	2-25
2826-049-162	25534 FITZGERALD AVE	2-25
2826-049-163	25538 FITZGERALD AVE	2-25
2826-049-164	25542 FITZGERALD AVE	2-25
2826-049-165	25546 FITZGERALD AVE	2-25
2826-049-166	25550 FITZGERALD AVE	2-25
2826-049-167	25554 FITZGERALD AVE	2-25
2826-049-168	25558 FITZGERALD AVE	2-25
2826-049-169	25562 FITZGERALD AVE	2-25
2826-049-170	25566 FITZGERALD AVE	2-25
2826-049-173	25565 FITZGERALD AVE	2-25
2826-049-174	25561 FITZGERALD AVE	2-25
2826-049-175	25557 FITZGERALD AVE	2-25
2826-049-176	25553 FITZGERALD AVE	2-25
2826-049-177	25547 FITZGERALD AVE	2-25
2826-049-178	25541 FITZGERALD AVE	2-25
2826-049-179	25537 FITZGERALD AVE	2-25
2826-049-180	25533 FITZGERALD AVE	2-25
2826-049-181	25529 FITZGERALD AVE	2-25
2826-049-182	25525 FITZGERALD AVE	2-25
2826-049-183	25521 FITZGERALD AVE	2-25
2826-049-184	25517 FITZGERALD AVE	2-25
2826-049-185	25513 FITZGERALD AVE	2-25
2826-049-186	25511 FITZGERALD AVE	2-25
2826-049-189	25576 BURNS PL	2-25
2826-049-190	25572 BURNS PL	2-25
2826-049-191	25568 BURNS PL	2-25
2826-049-192	25564 BURNS PL	2-25
2826-049-193	25560 BURNS PL	2-25
2826-049-194	25556 BURNS PL	2-25
2826-049-195	25552 BURNS PL	2-25
2826-049-196	25548 BURNS PL	2-25
2826-049-197	25544 BURNS PL	2-25
2826-049-198	25540 BURNS PL	2-25
2826-049-199	25536 BURNS PL	2-25
2826-049-200	25532 BURNS PL	2-25
2826-049-201	25526 BURNS PL	2-25
2826-049-202	25522 BURNS PL	2-25
2826-049-220	25577 BURNS PL	2-25
2826-049-221	25573 BURNS PL	2-25
2826-049-222	25569 BURNS PL	2-25
2826-049-223	25565 BURNS PL	2-25
2826-049-224	25561 BURNS PL	2-25
2826-049-225	25557 BURNS PL	2-25
2826-049-226	25553 BURNS PL	2-25
2826-049-227	25549 BURNS PL	2-25
2826-049-228	25545 BURNS PL	2-25
2826-049-229	25541 BURNS PL	2-25
2826-049-230	25537 BURNS PL	2-25
2826-049-231	25533 BURNS PL	2-25
2826-049-232	25529 BURNS PL	2-25
2826-049-233	25525 BURNS PL	2-25
2826-049-234	25521 BURNS PL	2-25

ASSESSOR'S PARCEL NUMBER	SITUS ADDRESS	ZONE
2826-049-235	25517 BURNS PL	2-25
2826-049-236	25518 BURNS PL	2-25
2826-049-237	25514 BURNS PL	2-25
2826-049-238	25510 BURNS PL	2-25
2826-049-239	25508 BURNS PL	2-25
2826-049-240	25506 BURNS PL	2-25
2826-049-241	25504 BURNS PL	2-25
2826-049-242	25502 BURNS PL	2-25
2826-049-243	25500 BURNS PL	2-25
2826-050-008	25801 BROWNING PL	2-25
2826-050-009	25803 BROWNING PL	2-25
2826-050-010	25805 BROWNING PL	2-25
2826-050-011	25807 BROWNING PL	2-25
2826-050-012	25809 BROWNING PL	2-25
2826-050-013	25811 BROWNING PL	2-25
2826-050-014	25813 BROWNING PL	2-25
2826-050-015	25815 BROWNING PL	2-25
2826-050-016	25817 BROWNING PL	2-25
2826-050-017	25819 BROWNING PL	2-25
2826-050-018	25821 BROWNING PL	2-25
2826-050-019	25823 BROWNING PL	2-25
2826-050-020	25825 BROWNING PL	2-25
2826-050-021	25827 BROWNING PL	2-25
2826-050-022	25829 BROWNING PL # 15	2-25
2826-050-023	25831 BROWNING PL	2-25
2826-050-024	25833 BROWNING PL	2-25
2826-050-025	25835 BROWNING PL	2-25
2826-050-026	25837 BROWNING PL	2-25
2826-050-027	25839 BROWNING PL	2-25
2826-050-028	25841 BROWNING PL	2-25
2826-050-029	25843 BROWNING PL	2-25
2826-050-030	25845 BROWNING PL	2-25
2826-050-031	25847 BROWNING PL	2-25
2826-050-032	25849 BROWNING PL	2-25
2826-050-033	25848 BROWNING PL	2-25
2826-050-034	25846 BROWNING PL	2-25
2826-050-035	25844 BROWNING PL	2-25
2826-050-036	25842 BROWNING PL	2-25
2826-050-037	25840 BROWNING PL	2-25
2826-050-038	25838 BROWNING PL	2-25
2826-050-039	25836 BROWNING PL	2-25
2826-050-040	25834 BROWNING PL	2-25
2826-050-041	25832 BROWNING PL	2-25
2826-050-042	25830 BROWNING PL	2-25
2826-050-043	25828 BROWNING PL	2-25
2826-050-044	25826 BROWNING PL	2-25
2826-050-045	25824 BROWNING PL NO 38	2-25
2826-050-046	25822 BROWNING PL	2-25
2826-050-047	25820 BROWNING PL	2-25
2826-050-048	25818 BROWNING PL	2-25
2826-050-049	25816 BROWNING PL	2-25
2826-050-050	25814 BROWNING PL	2-25
2826-050-051	25812 BROWNING PL	2-25
2826-050-052	25810 BROWNING PL	2-25
2826-050-053	25808 BROWNING PL	2-25
2826-050-054	25806 BROWNING PL	2-25
2826-050-055	25804 BROWNING PL	2-25
2826-050-056	25802 BROWNING PL	2-25
2826-050-057	25801 DICKENS CT NO 1	2-25
2826-050-058	25803 DICKENS CT NO 2	2-25
2826-050-059	25805 DICKENS CT NO 3	2-25
2826-050-060	25807 DICKENS CT NO 4	2-25
2826-050-061	25809 DICKENS CT NO 5	2-25
2826-050-062	25811 DICKENS CT	2-25
2826-050-063	25813 DICKENS CT NO 7	2-25
2826-050-064	25815 DICKENS CT NO 8	2-25
2826-050-065	25817 DICKENS CT NO 9	2-25
2826-050-066	25819 DICKENS CT NO 10	2-25
2826-050-067	25821 DICKENS CT	2-25
2826-050-068	25823 DICKENS CT NO 12	2-25

ASSESSOR'S PARCEL NUMBER	SITUS ADDRESS	ZONE
2826-050-069	25825 DICKENS CT NO 13	2-25
2826-050-070	25827 DICKENS CT NO 14	2-25
2826-050-071	25829 DICKENS CT NO 15	2-25
2826-050-072	25831 DICKENS CT NO 16	2-25
2826-050-073	25833 DICKENS CT NO 17	2-25
2826-050-074	25835 DICKENS CT NO 18	2-25
2826-050-075	25837 DICKENS CT NO 19	2-25
2826-050-076	25839 DICKENS CT NO 20	2-25
2826-050-077	25841 DICKENS CT NO 21	2-25
2826-050-078	25843 DICKENS CT NO 22	2-25
2826-050-079	25845 DICKENS CT NO 23	2-25
2826-050-080	25840 DICKENS CT NO 24	2-25
2826-050-081	25838 DICKENS CT NO 25	2-25
2826-050-082	25836 DICKENS CT NO 26	2-25
2826-050-083	25834 DICKENS CT NO 27	2-25
2826-050-084	25832 DICKENS CT NO 28	2-25
2826-050-085	25830 DICKENS CT NO 29	2-25
2826-050-086	25828 DICKENS CT NO 30	2-25
2826-050-087	25826 DICKENS CT NO 31	2-25
2826-050-088	25824 DICKENS CT NO 32	2-25
2826-050-089	25822 DICKENS CT NO 33	2-25
2826-050-090	25820 DICKENS CT	2-25
2826-050-091	25818 DICKENS CT NO 35	2-25
2826-050-092	25816 DICKENS CT NO 36	2-25
2826-050-093	25814 DICKENS CT NO 37	2-25
2826-050-094	25812 DICKENS CT NO 38	2-25
2826-050-095	25810 DICKENS CT NO 39	2-25
2826-050-096	25808 DICKENS CT NO 40	2-25
2826-050-097	25806 DICKENS CT NO 41	2-25
2826-050-098	25804 DICKENS CT NO 42	2-25
2826-050-099	25802 DICKENS CT NO 43	2-25
2826-050-100	25701 EMERSON LN NO 1	2-25
2826-050-101	25703 EMERSON LN NO 2	2-25
2826-050-102	25705 EMERSON LN NO 3	2-25
2826-050-103	25707 EMERSON LN NO 4	2-25
2826-050-104	25709 EMERSON LN NO 5	2-25
2826-050-105	25711 EMERSON LN NO 6	2-25
2826-050-106	25713 EMERSON LN NO 7	2-25
2826-050-107	25715 EMERSON LN	2-25
2826-050-108	25717 EMERSON LN NO 9	2-25
2826-050-109	25719 EMERSON LN NO 10	2-25
2826-050-110	25721 EMERSON LN NO 11	2-25
2826-050-111	25723 EMERSON LN NO 12	2-25
2826-050-112	25725 EMERSON LN NO 13	2-25
2826-050-113	25727 EMERSON LN NO 14	2-25
2826-050-114	25729 EMERSON LN NO 15	2-25
2826-050-115	25731 EMERSON LN NO 16	2-25
2826-050-116	25733 EMERSON LN NO 17	2-25
2826-050-117	25732 EMERSON LN NO 18	2-25
2826-050-118	25730 EMERSON LN NO 19	2-25
2826-050-119	25728 EMERSON LN	2-25
2826-050-120	25726 EMERSON LN NO 21	2-25
2826-050-121	25724 EMERSON LN NO 22	2-25
2826-050-122	25718 EMERSON LN	2-25
2826-050-123	25716 EMERSON LN NO 24	2-25
2826-050-124	25714 EMERSON LN NO 25	2-25
2826-050-125	25712 EMERSON LN NO 26	2-25
2826-050-126	25710 EMERSON LN NO 27	2-25
2826-050-127	25708 EMERSON LN NO 28	2-25
2826-050-128	25706 EMERSON LN NO 29	2-25
2826-050-129	25704 EMERSON LN NO 30	2-25
2826-050-130	25702 EMERSON LN NO 31	2-25
2826-050-131	25701 ELLIOT CT	2-25
2826-050-132	25703 ELLIOT CT	2-25
2826-050-133	25707 ELLIOT CT	2-25
2826-050-134	25709 ELLIOT CT	2-25
2826-050-135	25711 ELLIOT CT	2-25
2826-050-136	25713 ELLIOT CT	2-25
2826-050-137	25715 ELLIOT CT	2-25
2826-050-138	25717 ELLIOT CT	2-25

ASSESSOR'S PARCEL NUMBER	SITUS ADDRESS	ZONE
2826-050-139	25719 ELLIOT CT	2-25
2826-050-140	25724 ELLIOT CT	2-25
2826-050-141	25722 ELLIOT CT	2-25
2826-050-142	25720 ELLIOT CT	2-25
2826-050-143	25718 ELLIOT CT	2-25
2826-050-144	25716 ELLIOT CT	2-25
2826-050-145	25712 ELLIOT CT	2-25
2826-050-146	25708 ELLIOT CT	2-25
2826-050-147	25702 ELLIOT CT	2-25
2826-050-148	25801 BLAKE CT	2-25
2826-050-149	25803 BLAKE CT	2-25
2826-050-150	25805 BLAKE CT	2-25
2826-050-151	25807 BLAKE CT	2-25
2826-050-152	25809 BLAKE CT	2-25
2826-050-153	25811 BLAKE CT	2-25
2826-050-154	25813 BLAKE CT	2-25
2826-050-155	25815 BLAKE CT	2-25
2826-050-156	25817 BLAKE CT	2-25
2826-050-157	25819 BLAKE CT	2-25
2826-050-158	25821 BLAKE CT	2-25
2826-050-159	25823 BLAKE CT	2-25
2826-050-160	25825 BLAKE CT	2-25
2826-050-161	25827 BLAKE CT	2-25
2826-050-162	25829 BLAKE CT	2-25
2826-050-163	25831 BLAKE CT	2-25
2826-050-164	25833 BLAKE CT	2-25
2826-050-165	25835 BLAKE CT	2-25
2826-050-166	25837 BLAKE CT	2-25
2826-050-167	25839 BLAKE CT	2-25
2826-050-168	25841 BLAKE CT	2-25
2826-050-169	25843 BLAKE CT	2-25
2826-050-170	25845 BLAKE CT	2-25
2826-050-171	25847 BLAKE CT	2-25
2826-050-172	25849 BLAKE CT	2-25
2826-050-173	25850 BLAKE CT	2-25
2826-050-174	25848 BLAKE CT	2-25
2826-050-175	25846 BLAKE CT	2-25
2826-050-176	25844 BLAKE CT	2-25
2826-050-177	25842 BLAKE CT	2-25
2826-050-178	25840 BLAKE CT	2-25
2826-050-179	25838 BLAKE CT	2-25
2826-050-180	25836 BLAKE CT	2-25
2826-050-181	25834 BLAKE CT	2-25
2826-050-182	25832 BLAKE CT	2-25
2826-050-183	25830 BLAKE CT	2-25
2826-050-184	25828 BLAKE CT	2-25
2826-050-185	25826 BLAKE CT	2-25
2826-050-186	25824 BLAKE CT	2-25
2826-050-187	25822 BLAKE CT	2-25
2826-050-188	25820 BLAKE CT	2-25
2826-050-189	25816 BLAKE CT	2-25
2826-050-190	25814 BLAKE CT	2-25
2826-050-191	25812 BLAKE CT	2-25
2826-050-192	25810 BLAKE CT	2-25
2826-050-193	25808 BLAKE CT	2-25
2826-050-194	25806 BLAKE CT	2-25
2826-050-195	25804 BLAKE CT	2-25
2826-050-196	25802 BLAKE CT	2-25
2826-051-013	25252 STEINBECK AVE UNIT A	2-25
2826-051-014	25252 STEINBECK AVE UNIT B	2-25
2826-051-015	25252 STEINBECK AVE UNIT C	2-25
2826-051-016	25252 STEINBECK AVE UNIT D	2-25
2826-051-017	25242 STEINBECK AVE UNIT A	2-25
2826-051-018	25242 STEINBECK AVE UNIT B	2-25
2826-051-019	25242 STEINBECK AVE UNIT C	2-25
2826-051-020	25242 STEINBECK AVE UNIT D	2-25
2826-051-021	25242 STEINBECK AVE UNIT E	2-25
2826-051-022	25242 STEINBECK AVE UNIT F	2-25
2826-051-023	25242 STEINBECK AVE UNIT G	2-25
2826-051-024	25242 STEINBECK AVE UNIT H	2-25

ASSESSOR'S PARCEL NUMBER	SITUS ADDRESS	ZONE
2826-051-025	25240 STEINBECK AVE UNIT A	2-25
2826-051-026	25240 STEINBECK AVE UNIT B	2-25
2826-051-027	25240 STEINBECK AVE UNIT C	2-25
2826-051-028	25240 STEINBECK AVE UNIT D	2-25
2826-051-029	25240 STEINBECK AVE UNIT E	2-25
2826-051-030	25240 STEINBECK AVE UNIT F	2-25
2826-051-031	25240 STEINBECK AVE UNIT G	2-25
2826-051-032	25240 STEINBECK AVE UNIT H	2-25
2826-051-033	25224 STEINBECK AVE UNIT A	2-25
2826-051-034	25224 STEINBECK AVE UNIT B	2-25
2826-051-035	25224 STEINBECK AVE UNIT C	2-25
2826-051-036	25224 STEINBECK AVE UNIT D	2-25
2826-051-037	25224 STEINBECK AVE UNIT E	2-25
2826-051-038	25224 STEINBECK AVE UNIT F	2-25
2826-051-039	25224 STEINBECK AVE UNIT G	2-25
2826-051-040	25224 STEINBECK AVE UNIT H	2-25
2826-051-041	25222 STEINBECK AVE UNIT A	2-25
2826-051-042	25222 STEINBECK AVE UNIT B	2-25
2826-051-043	25222 STEINBECK AVE UNIT C	2-25
2826-051-044	25222 STEINBECK AVE UNIT D	2-25
2826-051-045	25222 STEINBECK AVE UNIT E	2-25
2826-051-046	25222 STEINBECK AVE UNIT F	2-25
2826-051-047	25222 STEINBECK AVE UNIT G	2-25
2826-051-048	25222 STEINBECK AVE UNIT H	2-25
2826-051-049	25220 STEINBECK AVE UNIT A	2-25
2826-051-050	25220 STEINBECK AVE UNIT B	2-25
2826-051-051	25220 STEINBECK AVE UNIT C	2-25
2826-051-052	25220 STEINBECK AVE UNIT D	2-25
2826-051-053	25220 STEINBECK AVE UNIT E	2-25
2826-051-054	25220 STEINBECK AVE UNIT F	2-25
2826-051-055	25220 STEINBECK AVE UNIT G	2-25
2826-051-056	25220 STEINBECK AVE UNIT H	2-25
2826-051-057	25218 STEINBECK AVE UNIT A	2-25
2826-051-058	25218 STEINBECK AVE UNIT B	2-25
2826-051-059	25218 STEINBECK AVE UNIT C	2-25
2826-051-060	25218 STEINBECK AVE UNIT D	2-25
2826-051-061	25218 STEINBECK AVE UNIT E	2-25
2826-051-062	25218 STEINBECK AVE UNIT F	2-25
2826-051-063	25218 STEINBECK AVE UNIT G	2-25
2826-051-064	25218 STEINBECK AVE UNIT H	2-25
2826-051-065	25216 STEINBECK AVE UNIT A	2-25
2826-051-066	25216 STEINBECK AVE UNIT B	2-25
2826-051-067	25216 STEINBECK AVE UNIT C	2-25
2826-051-068	25216 STEINBECK AVE UNIT D	2-25
2826-051-069	25216 STEINBECK AVE UNIT E	2-25
2826-051-070	25216 STEINBECK AVE UNIT F	2-25
2826-051-071	25216 STEINBECK AVE UNIT G	2-25
2826-051-072	25216 STEINBECK AVE UNIT H	2-25
2826-051-073	25210 STEINBECK AVE UNIT A	2-25
2826-051-074	25210 STEINBECK AVE UNIT B	2-25
2826-051-075	25210 STEINBECK AVE UNIT C	2-25
2826-051-076	25210 STEINBECK AVE UNIT D	2-25
2826-051-077	25210 STEINBECK AVE UNIT E	2-25
2826-051-078	25210 STEINBECK AVE UNIT F	2-25
2826-051-079	25210 STEINBECK AVE UNIT G	2-25
2826-051-080	25210 STEINBECK AVE UNIT H	2-25
2826-051-081	25212 STEINBECK AVE UNIT A	2-25
2826-051-082	25212 STEINBECK AVE UNIT B	2-25
2826-051-083	25212 STEINBECK AVE UNIT C	2-25
2826-051-084	25212 STEINBECK AVE UNIT D	2-25
2826-051-085	25212 STEINBECK AVE UNIT E	2-25
2826-051-086	25212 STEINBECK AVE UNIT F	2-25
2826-051-087	25212 STEINBECK AVE UNIT G	2-25
2826-051-088	25212 STEINBECK AVE UNIT H	2-25
2826-051-089	25214 STEINBECK AVE UNIT A	2-25
2826-051-090	25214 STEINBECK AVE UNIT B	2-25
2826-051-091	25214 STEINBECK AVE UNIT C	2-25
2826-051-092	25214 STEINBECK AVE UNIT D	2-25
2826-051-093	25214 STEINBECK AVE UNIT E	2-25
2826-051-094	25214 STEINBECK AVE UNIT F	2-25

ASSESSOR'S PARCEL NUMBER	SITUS ADDRESS	ZONE
2826-051-095	25214 STEINBECK AVE UNIT G	2-25
2826-051-096	25214 STEINBECK AVE UNIT H	2-25
2826-051-098	25256 STEINBECK AVE UNIT A	2-25
2826-051-099	25256 STEINBECK AVE UNIT B	2-25
2826-051-100	25256 STEINBECK AVE UNIT C	2-25
2826-051-101	25256 STEINBECK AVE UNIT D	2-25
2826-051-102	25256 STEINBECK AVE UNIT E	2-25
2826-051-103	25256 STEINBECK AVE UNIT F	2-25
2826-051-104	25256 STEINBECK AVE UNIT G	2-25
2826-051-105	25256 STEINBECK AVE UNIT H	2-25
2826-051-106	25258 STEINBECK AVE UNIT A	2-25
2826-051-107	25258 STEINBECK AVE UNIT B	2-25
2826-051-108	25258 STEINBECK AVE UNIT C	2-25
2826-051-109	25258 STEINBECK AVE UNIT D	2-25
2826-051-110	25258 STEINBECK AVE UNIT E	2-25
2826-051-111	25258 STEINBECK AVE UNIT F	2-25
2826-051-112	25258 STEINBECK AVE UNIT G	2-25
2826-051-113	25258 STEINBECK AVE UNIT H	2-25
2826-051-114	25254 STEINBECK AVE UNIT A	2-25
2826-051-115	25254 STEINBECK AVE UNIT B	2-25
2826-051-116	25254 STEINBECK AVE UNIT C	2-25
2826-051-117	25254 STEINBECK AVE UNIT D	2-25
2826-051-118	25254 STEINBECK AVE UNIT E	2-25
2826-051-119	25254 STEINBECK AVE UNIT F	2-25
2826-051-120	25254 STEINBECK AVE UNIT G	2-25
2826-051-121	25254 STEINBECK AVE UNIT H	2-25
2826-051-122	25250 STEINBECK AVE UNIT A	2-25
2826-051-123	25250 STEINBECK AVE UNIT B	2-25
2826-051-124	25250 STEINBECK AVE UNIT C	2-25
2826-051-125	25250 STEINBECK AVE UNIT D	2-25
2826-051-126	25250 STEINBECK AVE UNIT E	2-25
2826-051-127	25250 STEINBECK AVE UNIT F	2-25
2826-051-128	25250 STEINBECK AVE UNIT G	2-25
2826-051-129	25250 STEINBECK AVE UNIT H	2-25
2826-051-130	25230 STEINBECK AVE UNIT A	2-25
2826-051-131	25230 STEINBECK AVE UNIT B	2-25
2826-051-132	25230 STEINBECK AVE UNIT C	2-25
2826-051-133	25230 STEINBECK AVE UNIT D	2-25
2826-051-134	25230 STEINBECK AVE UNIT E	2-25
2826-051-135	25230 STEINBECK AVE UNIT F	2-25
2826-051-136	25230 STEINBECK AVE UNIT G	2-25
2826-051-137	25230 STEINBECK AVE UNIT H	2-25
2826-051-138	25232 STEINBECK AVE UNIT A	2-25
2826-051-139	25232 STEINBECK AVE UNIT B	2-25
2826-051-140	25232 STEINBECK AVE UNIT F	2-25
2826-051-141	25232 STEINBECK AVE UNIT E	2-25
2826-051-142	25234 STEINBECK AVE UNIT A	2-25
2826-051-143	25234 STEINBECK AVE UNIT B	2-25
2826-051-144	25234 STEINBECK AVE UNIT F	2-25
2826-051-145	25234 STEINBECK AVE UNIT E	2-25
2826-051-146	25238 STEINBECK AVE UNIT A	2-25
2826-051-147	25238 STEINBECK AVE UNIT B	2-25
2826-051-148	25238 STEINBECK AVE UNIT C	2-25
2826-051-149	25238 STEINBECK AVE UNIT D	2-25
2826-051-150	25238 STEINBECK AVE UNIT E	2-25
2826-051-151	25238 STEINBECK AVE UNIT F	2-25
2826-051-152	25238 STEINBECK AVE UNIT G	2-25
2826-051-153	25238 STEINBECK AVE UNIT H	2-25
2826-051-154	25236 STEINBECK AVE UNIT A	2-25
2826-051-155	25236 STEINBECK AVE UNIT B	2-25
2826-051-156	25236 STEINBECK AVE UNIT C	2-25
2826-051-157	25236 STEINBECK AVE UNIT D	2-25
2826-051-158	25236 STEINBECK AVE UNIT E	2-25
2826-051-159	25236 STEINBECK AVE UNIT F	2-25
2826-051-160	25236 STEINBECK AVE UNIT G	2-25
2826-051-161	25236 STEINBECK AVE UNIT H	2-25
2826-052-001	25554 LONGFELLOW PL	2-25
2826-052-002	25550 LONGFELLOW PL	2-25
2826-052-003	25544 LONGFELLOW PL	2-25
2826-052-004	25540 LONGFELLOW PL	2-25

ASSESSOR'S PARCEL NUMBER	SITUS ADDRESS	ZONE
2826-052-005	25534 LONGFELLOW PL	2-25
2826-052-006	25530 LONGFELLOW PL	2-25
2826-052-007	25524 LONGFELLOW PL	2-25
2826-052-008	25514 LONGFELLOW PL	2-25
2826-052-009	25506 LONGFELLOW PL	2-25
2826-052-010	25502 LONGFELLOW PL	2-25
2826-052-011	25633 STAFFORD CANYON RD	2-25
2826-052-012	25503 HARDY PL	2-25
2826-052-013	25507 HARDY PL	2-25
2826-052-014	25511 HARDY PL	2-25
2826-052-015	25515 HARDY PL	2-25
2826-052-016	25521 HARDY PL	2-25
2826-052-017	25525 HARDY PL	2-25
2826-052-018	25535 HARDY PL	2-25
2826-052-019	25539 HARDY PL	2-25
2826-052-020	25546 HARDY PL	2-25
2826-052-021	25542 HARDY PL	2-25
2826-052-022	25538 HARDY PL	2-25
2826-052-023	25534 HARDY PL	2-25
2826-052-024	25526 HARDY PL	2-25
2826-052-025	25522 HARDY PL	2-25
2826-052-026	25518 HARDY PL	2-25
2826-052-027	25512 HARDY PL	2-25
2826-052-028	25508 HARDY PL	2-25
2826-052-029	25502 HARDY PL	2-25
2826-053-001	25558 BAKER PL	2-25
2826-053-002	25554 BAKER PL	2-25
2826-053-003	25550 BAKER PL	2-25
2826-053-004	25542 BAKER PL	2-25
2826-053-005	25538 BAKER PL	2-25
2826-053-006	25534 BAKER PL	2-25
2826-053-007	25528 BAKER PL	2-25
2826-053-008	25524 BAKER PL	2-25
2826-053-009	25520 BAKER PL	2-25
2826-053-010	25514 BAKER PL	2-25
2826-053-011	25510 BAKER PL	2-25
2826-053-012	25502 BAKER PL	2-25
2826-053-013	25717 STAFFORD CANYON RD	2-25
2826-053-014	25503 LONGFELLOW PL	2-25
2826-053-015	25507 LONGFELLOW PL	2-25
2826-053-016	25513 LONGFELLOW PL	2-25
2826-053-017	25519 LONGFELLOW PL	2-25
2826-053-018	25523 LONGFELLOW PL	2-25
2826-053-019	25529 LONGFELLOW PL	2-25
2826-053-020	25533 LONGFELLOW PL	2-25
2826-053-021	25539 LONGFELLOW PL	2-25
2826-053-022	25543 LONGFELLOW PL	2-25
2826-053-023	25551 LONGFELLOW PL	2-25
2826-053-024	25555 LONGFELLOW PL	2-25
2826-053-025	25559 LONGFELLOW PL	2-25
2826-054-001	25603 WOLFE CIR	2-25
2826-054-002	25607 WOLFE CIR	2-25
2826-054-003	25613 WOLFE CIR	2-25
2826-054-004	25619 WOLFE CIR	2-25
2826-054-005	25634 WOLFE CIR	2-25
2826-054-006	25628 WOLFE CIR	2-25
2826-054-007	25624 WOLFE CIR	2-25
2826-054-008	25620 WOLFE CIR	2-25
2826-054-009	25614 WOLFE CIR	2-25
2826-054-010	25610 WOLFE CIR	2-25
2826-054-011	25602 WOLFE CIR	2-25
2826-054-012	25501 PAINE CIR	2-25
2826-054-013	25509 PAINE CIR	2-25
2826-054-014	25517 PAINE CIR	2-25
2826-054-015	25523 PAINE CIR	2-25
2826-054-016	25529 PAINE CIR	2-25
2826-054-017	25535 PAINE CIR	2-25
2826-054-018	25539 PAINE CIR	2-25
2826-054-019	25543 PAINE CIR	2-25
2826-054-022	25536 PAINE CIR	2-25

ASSESSOR'S PARCEL NUMBER	SITUS ADDRESS	ZONE
2826-054-023	25532 PAINE CIR	2-25
2826-054-024	25528 PAINE CIR	2-25
2826-054-025	25524 PAINE CIR	2-25
2826-054-026	25520 PAINE CIR	2-25
2826-054-027	25516 PAINE CIR	2-25
2826-054-028	25506 PAINE CIR	2-25
2826-054-029	25502 PAINE CIR	2-25
2826-054-030	25761 STAFFORD CANYON RD	2-25
2826-054-031	25503 BAKER PL	2-25
2826-054-032	25511 BAKER PL	2-25
2826-054-033	25515 BAKER PL	2-25
2826-054-034	25519 BAKER PL	2-25
2826-054-035	25525 BAKER PL	2-25
2826-054-036	25529 BAKER PL	2-25
2826-054-037	25535 BAKER PL	2-25
2826-054-038	25539 BAKER PL	2-25
2826-054-039	25545 BAKER PL	2-25
2826-054-040	25551 BAKER PL	2-25
2826-054-041	25555 BAKER PL	2-25
2826-054-042	25559 BAKER PL	2-25
2826-055-001	25592 WILDE AVE	2-25
2826-055-002	25596 WILDE AVE	2-25
2826-055-003	25602 WILDE AVE	2-25
2826-055-004	25608 WILDE AVE	2-25
2826-055-005	25614 WILDE AVE	2-25
2826-055-006	25620 WILDE AVE	2-25
2826-055-007	25624 WILDE AVE	2-25
2826-055-008	25630 WILDE AVE	2-25
2826-055-009	25636 WILDE AVE	2-25
2826-055-010	25642 WILDE AVE	2-25
2826-055-011	25646 WILDE AVE	2-25
2826-055-012	25702 WILDE AVE	2-25
2826-055-013	25708 WILDE AVE	2-25
2826-055-014	25712 WILDE AVE	2-25
2826-055-015	25716 WILDE AVE	2-25
2826-055-016	25724 WILDE AVE	2-25
2826-055-017	25728 WILDE AVE	2-25
2826-055-018	25732 WILDE AVE	2-25
2826-055-019	25740 WILDE AVE	2-25
2826-055-020	25675 FROST LN	2-25
2826-055-021	25669 FROST LN	2-25
2826-055-022	25665 FROST LN	2-25
2826-055-023	25661 FROST LN	2-25
2826-055-024	25655 FROST LN	2-25
2826-055-025	25651 FROST LN	2-25
2826-055-026	25645 FROST LN	2-25
2826-055-027	25639 FROST LN	2-25
2826-055-028	25637 FROST LN	2-25
2826-055-029	25633 FROST LN	2-25
2826-055-030	25629 FROST LN	2-25
2826-055-031	25623 FROST LN	2-25
2826-055-032	25621 FROST LN	2-25
2826-055-033	25617 FROST LN	2-25
2826-055-034	25611 FROST LN	2-25
2826-055-035	25605 FROST LN	2-25
2826-055-036	25604 FROST LN	2-25
2826-055-037	25612 FROST LN	2-25
2826-055-038	25620 FROST LN	2-25
2826-055-039	25624 FROST LN	2-25
2826-055-040	25630 FROST LN	2-25
2826-055-041	25638 FROST LN	2-25
2826-055-042	25640 FROST LN	2-25
2826-055-043	25648 FROST LN	2-25
2826-055-044	25654 FROST LN	2-25
2826-055-045	25660 FROST LN	2-25
2826-055-046	25664 FROST LN	2-25
2826-055-047	25668 FROST LN	2-25
2826-055-048	25672 FROST LN	2-25
2826-055-049	25551 CLEMENS CT	2-25
2826-055-050	25547 CLEMENS CT	2-25

ASSESSOR'S PARCEL NUMBER	SITUS ADDRESS	ZONE
2826-055-051	25543 CLEMENS CT	2-25
2826-055-052	25539 CLEMENS CT	2-25
2826-055-053	25535 CLEMENS CT	2-25
2826-055-054	25529 CLEMENS CT	2-25
2826-055-055	25525 CLEMENS CT	2-25
2826-055-056	25519 CLEMENS CT	2-25
2826-055-057	25513 CLEMENS CT	2-25
2826-055-058	25504 CLEMENS CT	2-25
2826-055-059	25508 CLEMENS CT	2-25
2826-055-060	25512 CLEMENS CT	2-25
2826-055-061	25518 CLEMENS CT	2-25
2826-055-062	25522 CLEMENS CT	2-25
2826-055-063	25528 CLEMENS CT	2-25
2826-055-064	25532 CLEMENS CT	2-25
2826-055-065	25540 CLEMENS CT	2-25
2826-055-066	25744 STAFFORD CANYON RD	2-25
2826-055-067	25740 STAFFORD CANYON RD	2-25
2826-056-001	25502 WILDE AVE	2-25
2826-056-002	25506 WILDE AVE	2-25
2826-056-003	25512 WILDE AVE	2-25
2826-056-004	25516 WILDE AVE	2-25
2826-056-005	25520 WILDE AVE	2-25
2826-056-006	25526 WILDE AVE	2-25
2826-056-007	25530 WILDE AVE	2-25
2826-056-008	25534 WILDE AVE	2-25
2826-056-009	25540 WILDE AVE	2-25
2826-056-010	25544 WILDE AVE	2-25
2826-056-011	25548 WILDE AVE	2-25
2826-056-012	25552 WILDE AVE	2-25
2826-056-013	25556 WILDE AVE	2-25
2826-056-014	25560 WILDE AVE	2-25
2826-056-015	25564 WILDE AVE	2-25
2826-056-016	25568 WILDE AVE	2-25
2826-056-017	25572 WILDE AVE	2-25
2826-056-018	25576 WILDE AVE	2-25
2826-056-019	25580 WILDE AVE	2-25
2826-056-020	25584 WILDE AVE	2-25
2826-056-021	25588 WILDE AVE	2-25
2826-056-022	25923 FRANKLIN LN	2-25
2826-056-023	25919 FRANKLIN LN	2-25
2826-056-024	25911 FRANKLIN LN	2-25
2826-056-025	25907 FRANKLIN LN	2-25
2826-056-026	25444 DOYLE CT	2-25
2826-056-027	25450 DOYLE CT	2-25
2826-056-028	25454 DOYLE CT	2-25
2826-056-029	25460 DOYLE CT	2-25
2826-056-030	25464 DOYLE CT	2-25
2826-056-031	25468 DOYLE CT	2-25
2826-056-032	25472 DOYLE CT	2-25
2826-056-033	25469 DOYLE CT	2-25
2826-056-034	25465 DOYLE CT	2-25
2826-056-035	25461 DOYLE CT	2-25
2826-056-036	25455 DOYLE CT	2-25
2826-056-037	25451 DOYLE CT	2-25
2826-056-038	25445 DOYLE CT	2-25
2826-056-039	25439 DOYLE CT	2-25
2826-056-040	25435 DOYLE CT	2-25
2826-056-041	25431 DOYLE CT	2-25
2826-056-042	25425 DOYLE CT	2-25
2826-056-043	25421 DOYLE CT	2-25
2826-057-001	25403 VERNE CT	2-25
2826-057-002	25407 VERNE CT	2-25
2826-057-003	25411 VERNE CT	2-25
2826-057-004	25415 VERNE CT	2-25
2826-057-005	25419 VERNE CT	2-25
2826-057-006	25423 VERNE CT	2-25
2826-057-007	25427 VERNE CT	2-25
2826-057-008	25433 VERNE CT	2-25
2826-057-009	25437 VERNE CT	2-25
2826-057-010	25438 VERNE CT	2-25

ASSESSOR'S PARCEL NUMBER	SITUS ADDRESS	ZONE
2826-057-011	25432 VERNE CT	2-25
2826-057-012	25428 VERNE CT	2-25
2826-057-013	25424 VERNE CT	2-25
2826-057-014	25418 VERNE CT	2-25
2826-057-015	26002 FRANKLIN LN	2-25
2826-057-016	26008 FRANKLIN LN	2-25
2826-057-017	26012 FRANKLIN LN	2-25
2826-057-018	26018 FRANKLIN LN	2-25
2826-057-019	26024 FRANKLIN LN	2-25
2826-057-020	26030 FRANKLIN LN	2-25
2826-057-021	26034 FRANKLIN LN	2-25
2826-057-022	25410 ONEIL CIR	2-25
2826-057-023	25406 ONEIL CIR	2-25
2826-057-024	25404 ONEIL CIR	2-25
2826-057-027	25409 ONEIL CIR	2-25
2826-057-028	25413 ONEIL CIR	2-25
2826-057-032	25405 ONEIL CIR	2-25
2826-057-033	25402 O'NEIL CIRCLE	2-25
2826-058-001	25958 COLERIDGE PL	2-25
2826-058-002	25954 COLERIDGE PL	2-25
2826-058-003	25948 COLERIDGE PL	2-25
2826-058-004	25944 COLERIDGE PL	2-25
2826-058-005	25938 COLERIDGE PL	2-25
2826-058-006	25934 COLERIDGE PL	2-25
2826-058-007	25928 COLERIDGE PL	2-25
2826-058-008	25922 COLERIDGE PL	2-25
2826-058-009	25918 COLERIDGE PL	2-25
2826-058-010	25914 COLERIDGE PL	2-25
2826-058-011	25908 COLERIDGE PL	2-25
2826-058-012	25904 COLERIDGE PL	2-25
2826-058-014	25952 BRYANT PL	2-25
2826-058-015	25948 BRYANT PL	2-25
2826-058-016	25942 BRYANT PL	2-25
2826-058-017	25936 BRYANT PL	2-25
2826-058-018	25930 BRYANT PL	2-25
2826-058-019	25926 BRYANT PL	2-25
2826-058-020	25922 BRYANT PL	2-25
2826-058-021	25916 BRYANT PL	2-25
2826-058-022	25912 BRYANT PL	2-25
2826-058-023	25908 BRYANT PL	2-25
2826-058-024	25904 BRYANT PL	2-25
2826-058-025	25902 BRYANT PL	2-25
2826-058-026	25902 FRANKLIN LN	2-25
2826-058-027	25904 FRANKLIN LN	2-25
2826-058-028	25908 FRANKLIN LN	2-25
2826-058-029	25910 FRANKLIN LN	2-25
2826-058-030	25916 FRANKLIN LN	2-25
2826-058-031	25920 FRANKLIN LN	2-25
2826-058-032	25924 FRANKLIN LN	2-25
2826-058-033	25930 FRANKLIN LN	2-25
2826-058-034	25936 FRANKLIN LN	2-25
2826-058-035	25940 FRANKLIN LN	2-25
2826-058-036	25946 FRANKLIN LN	2-25
2826-058-037	25950 FRANKLIN LN	2-25
2826-058-041	25902 COLERIDGE PLACE	2-25
2826-059-001	25724 STAFFORD CANYON RD	2-25
2826-059-002	25409 LONGFELLOW PL	2-25
2826-059-003	25413 LONGFELLOW PL	2-25
2826-059-004	25419 LONGFELLOW PL	2-25
2826-059-005	25425 LONGFELLOW PL	2-25
2826-059-006	25426 LONGFELLOW PL	2-25
2826-059-007	25420 LONGFELLOW PL	2-25
2826-059-008	25416 LONGFELLOW PL	2-25
2826-059-009	25410 LONGFELLOW PL	2-25
2826-059-010	25406 LONGFELLOW PL	2-25
2826-059-011	25402 LONGFELLOW PL	2-25
2826-059-012	25405 HARDY PL	2-25
2826-059-013	25411 HARDY PL	2-25
2826-059-014	25415 HARDY PL	2-25
2826-059-015	25433 HARDY PL	2-25

ASSESSOR'S PARCEL NUMBER	SITUS ADDRESS	ZONE
2826-059-016	25439 HARDY PL	2-25
2826-059-017	25447 HARDY PL	2-25
2826-059-018	25451 HARDY PL	2-25
2826-059-019	25455 HARDY PL	2-25
2826-059-020	25459 HARDY PL	2-25
2826-059-021	25463 HARDY PL	2-25
2826-059-022	25467 HARDY PL	2-25
2826-059-023	25468 HARDY PL	2-25
2826-059-024	25464 HARDY PL	2-25
2826-059-025	25458 HARDY PL	2-25
2826-059-026	25454 HARDY PL	2-25
2826-059-027	25448 HARDY PL	2-25
2826-059-028	25444 HARDY PL	2-25
2826-059-029	25438 HARDY PL	2-25
2826-059-030	25434 HARDY PL	2-25
2826-059-031	25428 HARDY PL	2-25
2826-059-032	25424 HARDY PL	2-25
2826-059-033	25420 HARDY PL	2-25
2826-059-034	25416 HARDY PL	2-25
2826-059-035	25412 HARDY PL	2-25
2826-059-036	25408 HARDY PL	2-25
2826-059-037	25404 HARDY PL	2-25
2826-059-038	25402 HARDY PL	2-25
2826-060-002	25345 CLARKE ST	2-25
2826-060-003	25351 CLARKE ST	2-25
2826-060-004	25355 CLARKE ST	2-25
2826-060-005	25359 CLARKE ST	2-25
2826-060-006	25363 CLARKE ST	2-25
2826-060-007	25312 WELLS CT	2-25
2826-060-008	25308 WELLS CT	2-25
2826-060-009	25304 WELLS CT	2-25
2826-060-010	25302 WELLS CT	2-25
2826-060-011	25303 WELLS CT	2-25
2826-060-012	25307 WELLS CT	2-25
2826-060-013	25311 WELLS CT	2-25
2826-061-001	25329 IRVING LN	2-25
2826-061-002	25333 IRVING LN	2-25
2826-061-003	25337 IRVING LN	2-25
2826-061-004	25341 IRVING LN	2-25
2826-061-005	25345 IRVING LN	2-25
2826-061-006	25351 IRVING LN	2-25
2826-061-007	25355 IRVING LN	2-25
2826-061-008	25363 IRVING LN	2-25
2826-061-009	25369 IRVING LN	2-25
2826-061-010	25373 IRVING LN	2-25
2826-061-011	25377 IRVING LN	2-25
2826-061-012	25383 IRVING LN	2-25
2826-061-013	25387 IRVING LN	2-25
2826-061-014	25393 IRVING LN	2-25
2826-061-015	25397 IRVING LN	2-25
2826-061-016	25348 JOYCE PL	2-25
2826-061-017	25342 JOYCE PL	2-25
2826-061-018	25338 JOYCE PL	2-25
2826-061-019	25334 JOYCE PL	2-25
2826-061-020	25330 JOYCE PL	2-25
2826-061-021	25326 JOYCE PL	2-25
2826-061-022	25322 JOYCE PL	2-25
2826-061-023	25316 JOYCE PL	2-25
2826-061-024	25312 JOYCE PL	2-25
2826-061-025	25308 JOYCE PL	2-25
2826-061-026	25304 JOYCE PL	2-25
2826-061-027	25302 JOYCE PL	2-25
2826-061-028	25300 JOYCE PL	2-25
2826-061-029	25305 JOYCE PL	2-25
2826-061-030	25311 JOYCE PL	2-25
2826-061-031	25315 JOYCE PL	2-25
2826-061-032	25321 JOYCE PL	2-25
2826-061-033	25325 JOYCE PL	2-25
2826-061-034	25347 JOYCE PL	2-25
2826-061-035	25351 JOYCE PL	2-25

ASSESSOR'S PARCEL NUMBER	SITUS ADDRESS	ZONE
2826-061-036	25355 JOYCE PL	2-25
2826-061-037	25359 JOYCE PL	2-25
2826-061-038	25363 JOYCE PL	2-25
2826-061-039	25362 CLARKE ST	2-25
2826-061-040	25358 CLARKE ST	2-25
2826-061-041	25352 CLARKE ST	2-25
2826-061-042	25346 CLARKE ST	2-25
2826-061-043	25338 CLARKE ST	2-25
2826-061-044	25332 CLARKE ST	2-25
2826-061-045	25326 CLARKE ST	2-25
2826-061-046	25320 CLARKE ST	2-25
2826-062-001	25344 KEATS LN	2-25
2826-062-002	25340 KEATS LN	2-25
2826-062-003	25334 KEATS LN	2-25
2826-062-004	25330 KEATS LN	2-25
2826-062-005	25324 KEATS LN	2-25
2826-062-006	25318 KEATS LN	2-25
2826-062-007	25314 KEATS LN	2-25
2826-062-008	25308 KEATS LN	2-25
2826-062-009	25302 KEATS LN	2-25
2826-062-010	25232 KEATS LN	2-25
2826-062-011	25226 KEATS LN	2-25
2826-062-012	25222 KEATS LN	2-25
2826-062-013	25216 KEATS LN	2-25
2826-062-014	25212 KEATS LN	2-25
2826-062-015	25208 KEATS LN	2-25
2826-062-016	25206 KEATS LN	2-25
2826-062-017	25204 KEATS LN	2-25
2826-062-018	25202 KEATS LN	2-25
2826-062-019	25201 KEATS LN	2-25
2826-062-022	25211 KEATS LN	2-25
2826-062-023	25213 KEATS LN	2-25
2826-062-024	25217 KEATS LN	2-25
2826-062-025	25225 KEATS LN	2-25
2826-062-026	25301 KEATS LN	2-25
2826-062-027	25307 KEATS LN	2-25
2826-062-028	25309 KEATS LN	2-25
2826-062-029	25315 KEATS LN	2-25
2826-062-030	25319 KEATS LN	2-25
2826-062-031	25325 KEATS LN	2-25
2826-062-032	25331 KEATS LN	2-25
2826-062-033	25335 KEATS LN	2-25
2826-062-034	25339 KEATS LN	2-25
2826-062-035	25343 KEATS LN	2-25
2826-062-036	25396 IRVING LN	2-25
2826-062-037	25392 IRVING LN	2-25
2826-062-038	25388 IRVING LN	2-25
2826-062-039	25384 IRVING LN	2-25
2826-062-040	25378 IRVING LN	2-25
2826-062-041	25374 IRVING LN	2-25
2826-062-042	25370 IRVING LN	2-25
2826-062-043	25364 IRVING LN	2-25
2826-062-044	25354 IRVING LN	2-25
2826-062-045	25350 IRVING LN	2-25
2826-062-046	25344 IRVING LN	2-25
2826-062-047	25340 IRVING LN	2-25
2826-062-048	25315 IRVING LN	2-25
2826-062-049	25319 IRVING LN	2-25
2826-062-050	25325 IRVING LN	2-25
2826-062-053	25203 KEATS LN	2-25
2826-062-055	25205 KEATS LN	2-25
2826-064-002	25122 STEINBECK AVE UNIT A	2-25
2826-064-003	25122 STEINBECK AVE UNIT B	2-25
2826-064-004	25122 STEINBECK AVE UNIT C	2-25
2826-064-005	25122 STEINBECK AVE UNIT D	2-25
2826-064-006	25122 STEINBECK AVE UNIT E	2-25
2826-064-007	25122 STEINBECK AVE UNIT F	2-25
2826-064-008	25122 STEINBECK AVE UNIT G	2-25
2826-064-009	25122 STEINBECK AVE UNIT H	2-25
2826-064-010	25120 STEINBECK AVE UNIT A	2-25

ASSESSOR'S PARCEL NUMBER	SITUS ADDRESS	ZONE
2826-064-011	25120 STEINBECK AVE UNIT B	2-25
2826-064-012	25120 STEINBECK AVE UNIT C	2-25
2826-064-013	25120 STEINBECK AVE UNIT D	2-25
2826-064-014	25120 STEINBECK AVE UNIT E	2-25
2826-064-015	25120 STEINBECK AVE UNIT F	2-25
2826-064-016	25120 STEINBECK AVE UNIT G	2-25
2826-064-017	25120 STEINBECK AVE UNIT H	2-25
2826-064-018	25126 STEINBECK AVE UNIT A	2-25
2826-064-019	25126 STEINBECK AVE UNIT B	2-25
2826-064-020	25126 STEINBECK AVE UNIT C	2-25
2826-064-021	25126 STEINBECK AVE UNIT D	2-25
2826-064-022	25126 STEINBECK AVE UNIT E	2-25
2826-064-023	25126 STEINBECK AVE UNIT F	2-25
2826-064-024	25126 STEINBECK AVE UNIT G	2-25
2826-064-025	25126 STEINBECK AVE UNIT H	2-25
2826-064-026	25124 STEINBECK AVE UNIT A	2-25
2826-064-027	25124 STEINBECK AVE UNIT B	2-25
2826-064-028	25124 STEINBECK AVE UNIT C	2-25
2826-064-029	25124 STEINBECK AVE UNIT D	2-25
2826-064-030	25124 STEINBECK AVE UNIT E	2-25
2826-064-031	25124 STEINBECK AVE UNIT F	2-25
2826-064-032	25124 STEINBECK AVE UNIT G	2-25
2826-064-033	25124 STEINBECK AVE UNIT H	2-25
2826-064-034	25144 STEINBECK AVE UNIT A	2-25
2826-064-035	25144 STEINBECK AVE UNIT B	2-25
2826-064-036	25144 STEINBECK AVE UNIT C	2-25
2826-064-037	25144 STEINBECK AVE UNIT D	2-25
2826-064-038	25144 STEINBECK AVE UNIT E	2-25
2826-064-039	25144 STEINBECK AVE UNIT F	2-25
2826-064-040	25144 STEINBECK AVE UNIT G	2-25
2826-064-041	25144 STEINBECK AVE UNIT H	2-25
2826-064-042	25142 STEINBECK AVE UNIT A	2-25
2826-064-043	25142 STEINBECK AVE UNIT B	2-25
2826-064-044	25142 STEINBECK AVE UNIT C	2-25
2826-064-045	25142 STEINBECK AVE UNIT D	2-25
2826-064-046	25142 STEINBECK AVE UNIT E	2-25
2826-064-047	25142 STEINBECK AVE UNIT F	2-25
2826-064-048	25142 STEINBECK AVE UNIT G	2-25
2826-064-049	25146 STEINBECK AVE UNIT H	2-25
2826-064-050	25148 STEINBECK AVE UNIT A	2-25
2826-064-051	25148 STEINBECK AVE UNIT B	2-25
2826-064-052	25148 STEINBECK AVE UNIT C	2-25
2826-064-053	25148 STEINBECK AVE UNIT D	2-25
2826-064-054	25148 STEINBECK AVE UNIT E	2-25
2826-064-055	25148 STEINBECK AVE UNIT F	2-25
2826-064-056	25148 STEINBECK AVE UNIT G	2-25
2826-064-057	25148 STEINBECK AVE UNIT H	2-25
2826-064-058	25146 STEINBECK AVE UNIT A	2-25
2826-064-059	25146 STEINBECK AVE UNIT B	2-25
2826-064-060	25146 STEINBECK AVE UNIT C	2-25
2826-064-061	25146 STEINBECK AVE UNIT D	2-25
2826-064-062	25146 STEINBECK AVE UNIT E	2-25
2826-064-063	25146 STEINBECK AVE UNIT F	2-25
2826-064-064	25146 STEINBECK AVE UNIT G	2-25
2826-064-065	25146 STEINBECK AVE UNIT H	2-25
2826-064-066	25116 STEINBECK AVE UNIT A	2-25
2826-064-067	25116 STEINBECK AVE UNIT B	2-25
2826-064-068	25116 STEINBECK AVE UNIT C	2-25
2826-064-069	25116 STEINBECK AVE UNIT D	2-25
2826-064-070	25116 STEINBECK AVE UNIT E	2-25
2826-064-071	25116 STEINBECK AVE UNIT F	2-25
2826-064-072	25116 STEINBECK AVE UNIT G	2-25
2826-064-073	25116 STEINBECK AVE UNIT H	2-25
2826-064-074	25118 STEINBECK AVE UNIT A	2-25
2826-064-075	25118 STEINBECK AVE UNIT B	2-25
2826-064-076	25118 STEINBECK AVE UNIT C	2-25
2826-064-077	25118 STEINBECK AVE UNIT D	2-25
2826-064-078	25118 STEINBECK AVE UNIT E	2-25
2826-064-079	25118 STEINBECK AVE UNIT F	2-25
2826-064-080	25118 STEINBECK AVE UNIT G	2-25

ASSESSOR'S PARCEL NUMBER	SITUS ADDRESS	ZONE
2826-064-081	25118 STEINBECK AVE UNIT H	2-25
2826-064-082	25114 STEINBECK AVE UNIT A	2-25
2826-064-083	25114 STEINBECK AVE UNIT B	2-25
2826-064-084	25114 STEINBECK AVE UNIT C	2-25
2826-064-085	25114 STEINBECK AVE UNIT D	2-25
2826-064-086	25114 STEINBECK AVE UNIT E	2-25
2826-064-087	25114 STEINBECK AVE UNIT F	2-25
2826-064-088	25114 STEINBECK AVE UNIT G	2-25
2826-064-089	25114 STEINBECK AVE UNIT H	2-25
2826-064-090	25112 STEINBECK AVE UNIT A	2-25
2826-064-091	25112 STEINBECK AVE UNIT B	2-25
2826-064-092	25112 STEINBECK AVE UNIT C	2-25
2826-064-093	25112 STEINBECK AVE UNIT D	2-25
2826-064-094	25112 STEINBECK AVE UNIT E	2-25
2826-064-095	25112 STEINBECK AVE UNIT F	2-25
2826-064-096	25112 STEINBECK AVE UNIT G	2-25
2826-064-097	25112 STEINBECK AVE UNIT H	2-25
2826-064-098	25110 STEINBECK AVE UNIT A	2-25
2826-064-099	25110 STEINBECK AVE UNIT B	2-25
2826-064-100	25110 STEINBECK AVE UNIT C	2-25
2826-064-101	25110 STEINBECK AVE UNIT E	2-25
2826-064-102	25150 STEINBECK AVE NO A	2-25
2826-064-103	25150 STEINBECK AVE UNIT B	2-25
2826-064-104	25150 STEINBECK AVE UNIT C	2-25
2826-064-105	25150 STEINBECK AVE UNIT D	2-25
2826-064-106	25150 STEINBECK AVE UNIT E	2-25
2826-064-107	25150 STEINBECK AVE UNIT F	2-25
2826-064-108	25150 STEINBECK AVE UNIT G	2-25
2826-064-109	25150 STEINBECK AVE UNIT H	2-25
2826-064-110	25152 STEINBECK AVE UNIT A	2-25
2826-064-111	25152 STEINBECK AVE UNIT B	2-25
2826-064-112	25152 STEINBECK AVE UNIT C	2-25
2826-064-113	25152 STEINBECK AVE UNIT D	2-25
2826-064-114	25152 STEINBECK AVE UNIT E	2-25
2826-064-115	25152 STEINBECK AVE UNIT F	2-25
2826-064-116	25152 STEINBECK AVE UNIT G	2-25
2826-064-117	25152 STEINBECK AVE UNIT H	2-25
2826-064-118	25136 STEINBECK AVE UNIT A	2-25
2826-064-119	25136 STEINBECK AVE UNIT B	2-25
2826-064-120	25136 STEINBECK AVE UNIT C	2-25
2826-064-121	25136 STEINBECK AVE UNIT D	2-25
2826-064-122	25136 STEINBECK AVE UNIT E	2-25
2826-064-123	25136 STEINBECK AVE UNIT F	2-25
2826-064-124	25136 STEINBECK AVE UNIT G	2-25
2826-064-125	25136 STEINBECK AVE UNIT H	2-25
2826-064-126	25138 STEINBECK AVE UNIT A	2-25
2826-064-127	25138 STEINBECK AVE UNIT B	2-25
2826-064-128	25138 STEINBECK AVE UNIT C	2-25
2826-064-129	25138 STEINBECK AVE UNIT D	2-25
2826-064-130	25138 STEINBECK AVE UNIT E	2-25
2826-064-131	25138 STEINBECK AVE UNIT F	2-25
2826-064-132	25138 STEINBECK AVE # G	2-25
2826-064-133	25138 STEINBECK AVE UNIT H	2-25
2826-064-134	25140 STEINBECK AVE UNIT A	2-25
2826-064-135	25140 STEINBECK AVE UNIT B	2-25
2826-064-136	25140 STEINBECK AVE UNIT F	2-25
2826-064-137	25140 STEINBECK AVE UNIT E	2-25
2826-064-138	25130 STEINBECK AVE UNIT A	2-25
2826-064-139	25130 STEINBECK AVE UNIT B	2-25
2826-064-140	25130 STEINBECK AVE UNIT F	2-25
2826-064-141	25130 STEINBECK AVE UNIT E	2-25
2826-064-142	25132 STEINBECK AVE UNIT A	2-25
2826-064-143	25132 STEINBECK AVE UNIT B	2-25
2826-064-144	25132 STEINBECK AVE UNIT F	2-25
2826-064-145	25132 STEINBECK AVE UNIT E	2-25
2826-064-146	25134 STEINBECK AVE UNIT A	2-25
2826-064-147	25134 STEINBECK AVE UNIT B	2-25
2826-064-148	25134 STEINBECK AVE UNIT F	2-25
2826-064-149	25134 STEINBECK AVE UNIT E	2-25
2826-065-001	25353 CARSON WAY	2-25

ASSESSOR'S PARCEL NUMBER	SITUS ADDRESS	ZONE
2826-065-002	25349 CARSON WAY	2-25
2826-065-003	25345 CARSON WAY	2-25
2826-065-004	25339 CARSON WAY	2-25
2826-065-005	25333 CARSON WAY	2-25
2826-065-006	25327 CARSON WAY	2-25
2826-065-007	25323 CARSON WAY	2-25
2826-065-008	25319 CARSON WAY	2-25
2826-065-009	25317 CARSON WAY	2-25
2826-065-010	25313 CARSON WAY	2-25
2826-065-011	25307 CARSON WAY	2-25
2826-065-012	25301 CARSON WAY	2-25
2826-065-013	25251 CARSON WAY	2-25
2826-065-014	25247 CARSON WAY	2-25
2826-065-015	25241 CARSON WAY	2-25
2826-065-016	25235 CARSON WAY	2-25
2826-065-017	25229 CARSON WAY	2-25
2826-065-018	25225 CARSON WAY	2-25
2826-065-019	25221 CARSON WAY	2-25
2826-065-020	25213 CARSON WAY	2-25
2826-065-021	25207 CARSON WAY	2-25
2826-065-022	25205 CARSON WAY	2-25
2826-065-023	25203 CARSON WAY	2-25
2826-065-024	25201 CARSON WAY	2-25
2826-065-025	25664 CROCKETT LN	2-25
2826-065-026	25658 CROCKETT LN	2-25
2826-065-027	25652 CROCKETT LN	2-25
2826-065-028	25644 CROCKETT LN	2-25
2826-065-029	25636 CROCKETT LN	2-25
2826-065-030	25628 CROCKETT LN	2-25
2826-065-031	25622 CROCKETT LN	2-25
2826-065-032	25614 CROCKETT LN	2-25
2826-065-033	25606 CROCKETT LN	2-25
2826-065-034	25605 CROCKETT LN	2-25
2826-065-035	25613 CROCKETT LN	2-25
2826-065-036	25621 CROCKETT LN	2-25
2826-065-037	25627 CROCKETT LN	2-25
2826-065-038	25635 CROCKETT LN	2-25
2826-065-039	25645 CROCKETT LN	2-25
2826-065-040	25212 CARSON WAY	2-25
2826-065-041	25214 CARSON WAY	2-25
2826-065-042	25216 CARSON WAY	2-25
2826-065-043	25218 CARSON WAY	2-25
2826-065-044	25230 CARSON WAY	2-25
2826-065-045	25232 CARSON WAY	2-25
2826-065-046	25236 CARSON WAY	2-25
2826-065-047	25242 CARSON WAY	2-25
2826-065-048	25248 CARSON WAY	2-25
2826-065-049	25254 CARSON WAY	2-25
2826-065-050	25304 CARSON WAY	2-25
2826-065-051	25312 CARSON WAY	2-25
2826-065-052	25328 CARSON WAY	2-25
2826-065-053	25332 CARSON WAY	2-25
2826-065-054	25340 CARSON WAY	2-25
2826-065-055	25335 BOWIE CT	2-25
2826-065-056	25333 BOWIE CT	2-25
2826-065-057	25331 BOWIE CT	2-25
2826-065-058	25329 BOWIE CT	2-25
2826-065-059	25327 BOWIE CT	2-25
2826-065-060	25325 BOWIE CT	2-25
2826-065-061	25321 BOWIE CT	2-25
2826-065-062	25307 BOWIE CT	2-25
2826-065-063	25303 BOWIE CT	2-25
2826-065-064	25301 BOWIE CT	2-25
2826-065-065	25300 BOWIE CT	2-25
2826-065-066	25302 BOWIE CT	2-25
2826-065-067	25304 BOWIE CT	2-25
2826-065-068	25306 BOWIE CT	2-25
2826-065-069	25310 BOWIE CT	2-25
2826-065-070	25316 BOWIE CT	2-25
2826-065-071	25318 BOWIE CT	2-25

ASSESSOR'S PARCEL NUMBER	SITUS ADDRESS	ZONE
2826-065-072	25326 BOWIE CT	2-25
2826-065-073	25332 BOWIE CT	2-25
2826-065-074	25336 BOWIE CT	2-25
2826-065-075	Situs Not Available	2-25
2826-066-001	25410 CHISOM LN	2-25
2826-066-002	25408 CHISOM LN	2-25
2826-066-003	25406 CHISOM LN	2-25
2826-066-004	25404 CHISOM LN	2-25
2826-066-005	25402 CHISOM LN	2-25
2826-066-006	25403 CHISOM LN	2-25
2826-066-007	25417 CHISOM LN	2-25
2826-066-008	25431 CHISOM LN	2-25
2826-066-009	25433 CHISOM LN	2-25
2826-066-010	25435 CHISOM LN	2-25
2826-066-011	25437 CHISOM LN	2-25
2826-066-012	25451 CHISOM LN	2-25
2826-066-013	25453 CHISOM LN	2-25
2826-066-014	25455 CHISOM LN	2-25
2826-066-015	25457 CHISOM LN	2-25
2826-066-016	25461 CHISOM LN	2-25
2826-066-017	25463 CHISOM LN	2-25
2826-066-018	25465 CHISOM LN	2-25
2826-066-019	25467 CHISOM LN	2-25
2826-066-020	25501 CHISOM LN	2-25
2826-066-021	25503 CHISOM LN	2-25
2826-066-022	25505 CHISOM LN	2-25
2826-066-023	25507 CHISOM LN	2-25
2826-066-024	25515 CHISOM LN	2-25
2826-066-025	25517 CHISOM LN	2-25
2826-066-026	25519 CHISOM LN	2-25
2826-066-027	25521 CHISOM LN	2-25
2826-066-028	25535 CHISOM LN	2-25
2826-066-029	25537 CHISOM LN	2-25
2826-066-030	25539 CHISOM LN	2-25
2826-066-031	25541 CHISOM LN	2-25
2826-066-032	25543 CHISOM LN	2-25
2826-067-001	25580 CROCKETT LN	2-25
2826-067-002	25572 CROCKETT LN	2-25
2826-067-003	25568 CROCKETT LN	2-25
2826-067-004	25558 CROCKETT LN	2-25
2826-067-005	25550 CROCKETT LN	2-25
2826-067-006	25544 CROCKETT LN	2-25
2826-067-007	25534 CROCKETT LN	2-25
2826-067-008	25530 CROCKETT LN	2-25
2826-067-009	25520 CROCKETT LN	2-25
2826-067-010	25516 CROCKETT LN	2-25
2826-067-011	25510 CROCKETT LN	2-25
2826-067-012	25506 CROCKETT LN	2-25
2826-067-013	25502 CROCKETT LN	2-25
2826-067-014	25503 CROCKETT LN	2-25
2826-067-015	25505 CROCKETT LN	2-25
2826-067-016	25507 CROCKETT LN	2-25
2826-067-017	25511 CROCKETT LN	2-25
2826-067-018	25517 CROCKETT LN	2-25
2826-067-021	25541 CROCKETT LN	2-25
2826-067-022	25543 CROCKETT LN	2-25
2826-067-023	25545 CROCKETT LN	2-25
2826-067-024	25547 CROCKETT LN	2-25
2826-067-025	25561 CROCKETT LN	2-25
2826-067-026	25563 CROCKETT LN	2-25
2826-067-027	25565 CROCKETT LN	2-25
2826-067-028	25567 CROCKETT LN	2-25
2826-067-029	25575 CROCKETT LN	2-25
2826-067-030	25577 CROCKETT LN	2-25
2826-067-031	25579 CROCKETT LN	2-25
2826-067-032	25581 CROCKETT LN	2-25
2826-067-033	25544 CHISOM LN	2-25
2826-067-034	25538 CHISOM LN	2-25
2826-067-035	25530 CHISOM LN	2-25
2826-067-036	25520 CHISOM LN	2-25

ASSESSOR'S PARCEL NUMBER	SITUS ADDRESS	ZONE
2826-067-037	25514 CHISOM LN	2-25
2826-067-038	25510 CHISOM LN	2-25
2826-067-039	25502 CHISOM LN	2-25
2826-067-040	25474 CHISOM LN	2-25
2826-067-041	25468 CHISOM LN	2-25
2826-067-042	25464 CHISOM LN	2-25
2826-067-043	25460 CHISOM LN	2-25
2826-067-044	25456 CHISOM LN	2-25
2826-067-045	25444 CHISOM LN	2-25
2826-067-046	25440 CHISOM LN	2-25
2826-067-047	25430 CHISOM LN	2-25
2826-067-048	25426 CHISOM LN	2-25
2826-067-050	25531 CROCKETT LN	2-25
2826-067-051	25527 CROCKETT LN	2-25
2826-068-015	25949 STAFFORD CANYON RD NO A	2-25
2826-068-016	25949 STAFFORD CANYON RD NO B	2-25
2826-068-017	25949 STAFFORD CANYON RD NO C	2-25
2826-068-018	25949 STAFFORD CANYON RD NO D	2-25
2826-068-019	25949 STAFFORD CANYON RD NO E	2-25
2826-068-020	25949 STAFFORD CANYON RD NO F	2-25
2826-068-021	25949 STAFFORD CANYON RD NO G	2-25
2826-068-022	25949 STAFFORD CANYON RD NO H	2-25
2826-068-023	25947 STAFFORD CANYON RD NO A	2-25
2826-068-024	25947 STAFFORD CANYON RD NO B	2-25
2826-068-025	25947 STAFFORD CANYON RD NO C	2-25
2826-068-026	25947 STAFFORD CANYON RD NO D	2-25
2826-068-027	25947 STAFFORD CANYON RD NO E	2-25
2826-068-028	25947 STAFFORD CANYON RD NO F	2-25
2826-068-029	25947 STAFFORD CANYON RD NO G	2-25
2826-068-030	25947 STAFFORD CANYON RD NO H	2-25
2826-068-031	25945 STAFFORD CANYON RD NO A	2-25
2826-068-032	25945 STAFFORD CANYON RD NO B	2-25
2826-068-033	25945 STAFFORD CANYON RD NO C	2-25
2826-068-034	25945 STAFFORD CANYON RD NO D	2-25
2826-068-035	25945 STAFFORD CANYON RD NO E	2-25
2826-068-036	25945 STAFFORD CANYON RD NO F	2-25
2826-068-037	25945 STAFFORD CANYON RD NO G	2-25
2826-068-038	25945 STAFFORD CANYON RD NO	2-25
2826-068-039	25943 STAFFORD CANYON RD NO A	2-25
2826-068-040	25943 STAFFORD CANYON RD NO B	2-25
2826-068-041	25943 STAFFORD CANYON RD NO C	2-25
2826-068-042	25943 STAFFORD CANYON RD NO D	2-25
2826-068-043	25955 STAFFORD CANYON RD NO A	2-25
2826-068-044	25955 STAFFORD CANYON RD NO B	2-25
2826-068-045	25955 STAFFORD CANYON RD NO C	2-25
2826-068-046	25955 STAFFORD CANYON RD NO D	2-25
2826-068-047	25953 STAFFORD CANYON RD NO A	2-25
2826-068-048	25953 STAFFORD CANYON RD NO B	2-25
2826-068-049	25953 STAFFORD CANYON RD NO C	2-25
2826-068-050	25953 STAFFORD CANYON RD NO D	2-25
2826-068-051	25953 STAFFORD CANYON RD NO E	2-25
2826-068-052	25953 STAFFORD CANYON RD NO F	2-25
2826-068-053	25953 STAFFORD CANYON RD NO G	2-25
2826-068-054	25953 STAFFORD CANYON RD NO H	2-25
2826-068-055	25951 STAFFORD CANYON RD UNIT A	2-25
2826-068-056	25951 STAFFORD CANYON RD NO B	2-25
2826-068-057	25951 STAFFORD CANYON RD NO C	2-25
2826-068-058	25951 STAFFORD CANYON RD NO D	2-25
2826-068-059	25951 STAFFORD CANYON RD NO E	2-25
2826-068-060	25951 STAFFORD CANYON RD NO F	2-25
2826-068-061	25951 STAFFORD CANYON RD NO G	2-25
2826-068-062	25951 STAFFORD CANYON RD NO H	2-25
2826-068-063	25961 STAFFORD CANYON RD NO A	2-25
2826-068-064	25961 STAFFORD CANYON RD NO B	2-25
2826-068-065	25961 STAFFORD CANYON RD NO C	2-25
2826-068-066	25961 STAFFORD CANYON RD NO D	2-25
2826-068-067	25961 STAFFORD CANYON RD NO E	2-25
2826-068-068	25961 STAFFORD CANYON RD NO F	2-25
2826-068-069	25961 STAFFORD CANYON RD NO G	2-25
2826-068-070	25961 STAFFORD CANYON RD NO H	2-25

ASSESSOR'S PARCEL NUMBER	SITUS ADDRESS	ZONE
2826-068-071	25959 STAFFORD CANYON RD NO A	2-25
2826-068-072	25959 STAFFORD CANYON RD NO B	2-25
2826-068-073	25959 STAFFORD CANYON RD NO C	2-25
2826-068-074	25959 STAFFORD CANYON RD NO D	2-25
2826-068-075	25959 STAFFORD CANYON RD NO E	2-25
2826-068-076	25959 STAFFORD CANYON RD NO F	2-25
2826-068-077	25959 STAFFORD CANYON RD NO G	2-25
2826-068-078	25959 STAFFORD CANYON RD NO H	2-25
2826-068-079	25957 STAFFORD CANYON RD NO A	2-25
2826-068-080	25957 STAFFORD CANYON RD NO B	2-25
2826-068-081	25957 STAFFORD CANYON RD NO C	2-25
2826-068-082	25957 STAFFORD CANYON RD NO D	2-25
2826-068-083	25957 STAFFORD CANYON RD NO E	2-25
2826-068-084	25957 STAFFORD CANYON RD NO F	2-25
2826-068-085	25957 STAFFORD CANYON RD NO G	2-25
2826-068-086	25957 STAFFORD CANYON RD NO H	2-25
2826-068-087	25933 STAFFORD CANYON RD NO A	2-25
2826-068-088	25933 STAFFORD CANYON RD NO B	2-25
2826-068-089	25933 STAFFORD CANYON RD NO C	2-25
2826-068-090	25933 STAFFORD CANYON RD NO D	2-25
2826-068-091	25933 STAFFORD CANYON RD E	2-25
2826-068-092	25933 STAFFORD CANYON RD NO F	2-25
2826-068-093	25933 STAFFORD CANYON RD NO G	2-25
2826-068-094	25933 STAFFORD CANYON RD NO H	2-25
2826-068-095	25939 STAFFORD CANYON RD NO A	2-25
2826-068-096	25939 STAFFORD CANYON RD NO B	2-25
2826-068-097	25939 STAFFORD CANYON RD NO C	2-25
2826-068-098	25939 STAFFORD CANYON RD NO D	2-25
2826-068-099	25939 STAFFORD CANYON RD NO E	2-25
2826-068-100	25939 STAFFORD CANYON RD NO F	2-25
2826-068-101	25939 STAFFORD CANYON RD NO G	2-25
2826-068-102	25939 STAFFORD CANYON RD NO H	2-25
2826-068-103	25937 STAFFORD CANYON RD NO A	2-25
2826-068-104	25937 STAFFORD CANYON RD NO B	2-25
2826-068-105	25937 STAFFORD CANYON RD NO C	2-25
2826-068-106	25937 STAFFORD CANYON RD NO D	2-25
2826-068-107	25937 STAFFORD CANYON RD NO E	2-25
2826-068-108	25937 STAFFORD CANYON RD NO F	2-25
2826-068-109	25937 STAFFORD CANYON RD NO G	2-25
2826-068-110	25937 STAFFORD CANYON RD NO H	2-25
2826-068-111	25935 STAFFORD CANYON RD NO A	2-25
2826-068-112	25935 STAFFORD CANYON RD NO B	2-25
2826-068-113	25935 STAFFORD CANYON RD NO C	2-25
2826-068-114	25935 STAFFORD CANYON RD NO D	2-25
2826-068-115	25935 STAFFORD CANYON RD NO E	2-25
2826-068-116	25935 STAFFORD CANYON RD NO F	2-25
2826-068-117	25935 STAFFORD CANYON RD NO G	2-25
2826-068-118	25935 STAFFORD CANYON RD NO H	2-25
2826-068-119	25941 STAFFORD CANYON RD NO A	2-25
2826-068-120	25941 STAFFORD CANYON RD NO B	2-25
2826-068-121	25941 STAFFORD CANYON RD NO C	2-25
2826-068-122	25941 STAFFORD CANYON RD NO D	2-25
2826-069-023	25670 HEMINGWAY AVE NO B	2-25
2826-069-024	25670 HEMINGWAY AVE NO A	2-25
2826-069-025	25670 HEMINGWAY AVE NO D	2-25
2826-069-026	25670 HEMINGWAY AVE NO C	2-25
2826-069-027	25564 HEMINGWAY AVE NO A	2-25
2826-069-028	25564 HEMINGWAY AVE NO B	2-25
2826-069-029	25564 HEMINGWAY AVE NO C	2-25
2826-069-030	25564 HEMINGWAY AVE NO D	2-25
2826-069-031	25564 HEMINGWAY AVE UNIT E	2-25
2826-069-032	25564 HEMINGWAY AVE NO F	2-25
2826-069-033	25564 HEMINGWAY AVE NO G	2-25
2826-069-034	25564 HEMINGWAY AVE NO H	2-25
2826-069-035	25558 HEMINGWAY AVE NO A	2-25
2826-069-036	25558 HEMINGWAY AVE NO B	2-25
2826-069-037	25558 HEMINGWAY AVE NO C	2-25
2826-069-038	25558 HEMINGWAY AVE NO D	2-25
2826-069-039	25558 HEMINGWAY AVE UNIT E	2-25
2826-069-040	25558 HEMINGWAY AVE NO F	2-25

ASSESSOR'S PARCEL NUMBER	SITUS ADDRESS	ZONE
2826-069-041	25558 HEMINGWAY AVE NO G	2-25
2826-069-042	25558 HEMINGWAY AVE NO H	2-25
2826-069-043	25554 HEMINGWAY AVE NO A	2-25
2826-069-044	25554 HEMINGWAY AVE NO B	2-25
2826-069-045	25554 HEMINGWAY AVE NO C	2-25
2826-069-046	25554 HEMINGWAY AVE NO D	2-25
2826-069-047	25554 HEMINGWAY AVE UNIT E	2-25
2826-069-048	25554 HEMINGWAY AVE NO F	2-25
2826-069-049	25554 HEMINGWAY AVE NO G	2-25
2826-069-050	25554 HEMINGWAY AVE NO H	2-25
2826-069-051	25526 HEMINGWAY AVE B	2-25
2826-069-052	25526 HEMINGWAY AVE A	2-25
2826-069-053	25526 HEMINGWAY AVE NO D	2-25
2826-069-054	25526 HEMINGWAY AVE C	2-25
2826-069-055	25522 HEMINGWAY AVE NO A	2-25
2826-069-056	25522 HEMINGWAY AVE NO B	2-25
2826-069-057	25522 HEMINGWAY AVE NO C	2-25
2826-069-058	25522 HEMINGWAY AVE NO D	2-25
2826-069-059	25518 HEMINGWAY AVE UNIT B	2-25
2826-069-060	25518 HEMINGWAY AVE UNIT A	2-25
2826-069-061	25518 HEMINGWAY AVE UNIT D	2-25
2826-069-062	25518 HEMINGWAY AVE UNIT C	2-25
2826-069-063	25514 HEMINGWAY AVE NO A	2-25
2826-069-064	25514 HEMINGWAY AVE NO B	2-25
2826-069-065	25514 HEMINGWAY AVE NO C	2-25
2826-069-066	25514 HEMINGWAY AVE NO D	2-25
2826-069-067	25510 HEMINGWAY AVE NO B	2-25
2826-069-068	25510 HEMINGWAY AVE NO A	2-25
2826-069-069	25510 HEMINGWAY AVE NO D	2-25
2826-069-070	25510 HEMINGWAY AVE NO C	2-25
2826-069-071	25506 HEMINGWAY AVE NO A	2-25
2826-069-072	25506 HEMINGWAY AVE NO B	2-25
2826-069-073	25506 HEMINGWAY AVE NO C	2-25
2826-069-074	25506 HEMINGWAY AVE NO D	2-25
2826-069-075	25562 HEMINGWAY AVE UNIT B	2-25
2826-069-076	25562 HEMINGWAY AVE A	2-25
2826-069-077	25562 HEMINGWAY AVE UNIT D	2-25
2826-069-078	25562 HEMINGWAY AVE UNIT C	2-25
2826-069-079	25566 HEMINGWAY AVE A	2-25
2826-069-080	25566 HEMINGWAY AVE B	2-25
2826-069-081	25566 HEMINGWAY AVE C	2-25
2826-069-082	25566 HEMINGWAY AVE D	2-25
2826-069-083	25568 HEMINGWAY AVE B	2-25
2826-069-084	25568 HEMINGWAY AVE A	2-25
2826-069-085	25568 HEMINGWAY AVE D	2-25
2826-069-086	25568 HEMINGWAY AVE C	2-25
2826-069-087	25576 HEMINGWAY AVE B	2-25
2826-069-088	25576 HEMINGWAY AVE A	2-25
2826-069-089	25576 HEMINGWAY AVE D	2-25
2826-069-090	25576 HEMINGWAY AVE C	2-25
2826-069-091	25550 HEMINGWAY AVE UNIT A	2-25
2826-069-092	25550 HEMINGWAY AVE B	2-25
2826-069-093	25550 HEMINGWAY AVE C	2-25
2826-069-094	25550 HEMINGWAY AVE D	2-25
2826-069-095	25550 HEMINGWAY AVE UNIT E	2-25
2826-069-096	25550 HEMINGWAY AVE F	2-25
2826-069-097	25550 HEMINGWAY AVE G	2-25
2826-069-098	25550 HEMINGWAY AVE H	2-25
2826-069-099	25546 HEMINGWAY AVE B	2-25
2826-069-100	25546 HEMINGWAY AVE A	2-25
2826-069-101	25546 HEMINGWAY AVE D	2-25
2826-069-102	25546 HEMINGWAY AVE C	2-25
2826-069-103	25542 HEMINGWAY AVE A	2-25
2826-069-104	25542 HEMINGWAY AVE B	2-25
2826-069-105	25542 HEMINGWAY AVE C	2-25
2826-069-106	25542 HEMINGWAY AVE D	2-25
2826-069-107	25538 HEMINGWAY AVE A	2-25
2826-069-108	25538 HEMINGWAY AVE B	2-25
2826-069-109	25538 HEMINGWAY AVE C	2-25
2826-069-110	25538 HEMINGWAY AVE D	2-25

ASSESSOR'S PARCEL NUMBER	SITUS ADDRESS	ZONE
2826-069-111	25534 HEMINGWAY AVE UNIT B	2-25
2826-069-112	25534 HEMINGWAY AVE A	2-25
2826-069-113	25534 HEMINGWAY AVE NO D	2-25
2826-069-114	25534 HEMINGWAY AVE C	2-25
2826-069-115	25530 HEMINGWAY AVE A	2-25
2826-069-116	25530 HEMINGWAY AVE B	2-25
2826-069-117	25530 HEMINGWAY AVE C	2-25
2826-069-118	25530 HEMINGWAY AVE D	2-25
2826-070-020	26253 READE PL	2-25
2826-070-021	26242 READE PL	2-25
2826-070-022	26243 READE PL	2-25
2826-070-023	26239 READE PL	2-25
2826-070-024	26233 READE PL	2-25
2826-070-025	26227 READE PL	2-25
2826-070-026	26223 READE PL	2-25
2826-070-027	26219 READE PL	2-25
2826-070-028	26211 READE PL	2-25
2826-070-029	26207 READE PL	2-25
2826-070-032	26202 READE PL	2-25
2826-070-033	26214 READE PL	2-25
2826-070-034	26220 READE PL	2-25
2826-070-035	26224 READE PL	2-25
2826-070-036	26230 READE PL	2-25
2826-070-037	26238 READE PL	2-25
2826-070-038	26242 READE PL	2-25
2826-070-039	26246 READE PL	2-25
2826-070-040	26252 READE PL	2-25
2826-070-041	26243 SHAKESPEARE LN	2-25
2826-070-042	26235 SHAKESPEARE LN	2-25
2826-070-043	26231 SHAKESPEARE LN	2-25
2826-070-044	26225 SHAKESPEARE LN	2-25
2826-070-045	26221 SHAKESPEARE LN	2-25
2826-070-046	26215 SHAKESPEARE LN	2-25
2826-070-047	26211 SHAKESPEARE LN	2-25
2826-070-048	26205 SHAKESPEARE LN	2-25
2826-070-052	26203 READE PL	2-25
2826-070-053	26201 READE PL	2-25
2826-071-001	25704 BURROUGHS PL	2-25
2826-071-002	25710 BURROUGHS PL	2-25
2826-071-003	25718 BURROUGHS PL	2-25
2826-071-004	25724 BURROUGHS PL	2-25
2826-071-005	25728 BURROUGHS PL	2-25
2826-071-006	25732 BURROUGHS PL	2-25
2826-071-007	25738 BURROUGHS PL	2-25
2826-071-008	25744 BURROUGHS PL	2-25
2826-071-009	25748 BURROUGHS PL	2-25
2826-071-010	25752 BURROUGHS PL	2-25
2826-071-011	25756 BURROUGHS PL	2-25
2826-071-012	25755 BURROUGHS PL	2-25
2826-071-013	25751 BURROUGHS PL	2-25
2826-071-014	25747 BURROUGHS PL	2-25
2826-071-015	25741 BURROUGHS PL	2-25
2826-071-016	25733 BURROUGHS PL	2-25
2826-071-017	25727 BURROUGHS PL	2-25
2826-071-018	25721 BURROUGHS PL	2-25
2826-071-019	25713 BURROUGHS PL	2-25
2826-071-020	25707 BURROUGHS PL	2-25
2826-071-021	25752 BRONTE LN	2-25
2826-071-022	25760 BRONTE LN	2-25
2826-071-023	25802 BRONTE LN	2-25
2826-071-024	25808 BRONTE LN	2-25
2826-071-025	25812 BRONTE LN	2-25
2826-071-026	25818 BRONTE LN	2-25
2826-071-027	25824 BRONTE LN	2-25
2826-071-028	25828 BRONTE LN	2-25
2826-071-029	25830 BRONTE LN	2-25
2826-072-001	25829 BRONTE LN	2-25
2826-072-002	25825 BRONTE LN	2-25
2826-072-003	25821 BRONTE LN	2-25
2826-072-004	25815 BRONTE LN	2-25

ASSESSOR'S PARCEL NUMBER	SITUS ADDRESS	ZONE
2826-072-005	25809 BRONTE LN	2-25
2826-072-006	25803 BRONTE LN	2-25
2826-072-007	25757 BRONTE LN	2-25
2826-072-008	25751 BRONTE LN	2-25
2826-072-009	25747 BRONTE LN	2-25
2826-072-010	25744 BARNETT LN	2-25
2826-072-011	25752 BARNETT LN	2-25
2826-072-012	25756 BARNETT LN	2-25
2826-072-013	25762 BARNETT LN	2-25
2826-072-014	25804 BARNETT LN	2-25
2826-072-015	25808 BARNETT LN	2-25
2826-072-016	25814 BARNETT LN	2-25
2826-072-017	25820 BARNETT LN	2-25
2826-072-018	25824 BARNETT LN	2-25
2826-072-019	25830 BARNETT LN	2-25
2826-072-020	25834 BARNETT LN	2-25
2826-072-021	25833 BARNETT LN	2-25
2826-072-022	25827 BARNETT LN	2-25
2826-072-023	25821 BARNETT LN	2-25
2826-072-024	25815 BARNETT LN	2-25
2826-072-025	25809 BARNETT LN	2-25
2826-072-026	25803 BARNETT LN	2-25
2826-072-027	25769 BARNETT LN	2-25
2826-072-028	25763 BARNETT LN	2-25
2826-072-029	25757 BARNETT LN	2-25
2826-072-030	25753 BARNETT LN	2-25
2826-072-031	25749 BARNETT LN	2-25
2826-072-032	25743 BARNETT LN	2-25
2826-073-001	25741 BRONTE LN	2-25
2826-073-002	25735 BRONTE LN	2-25
2826-073-003	25731 BRONTE LN	2-25
2826-073-004	25725 BRONTE LN	2-25
2826-073-005	25719 BRONTE LN	2-25
2826-073-006	25713 BRONTE LN	2-25
2826-073-007	25709 BRONTE LN	2-25
2826-073-008	25703 BRONTE LN	2-25
2826-073-009	25604 CHRISTIE CT	2-25
2826-073-010	25608 CHRISTIE CT	2-25
2826-073-011	25616 CHRISTIE CT	2-25
2826-073-012	25620 CHRISTIE CT	2-25
2826-073-013	25626 CHRISTIE CT	2-25
2826-073-014	25631 CHRISTIE CT	2-25
2826-073-015	25629 CHRISTIE CT	2-25
2826-073-016	25625 CHRISTIE CT	2-25
2826-073-017	25619 CHRISTIE CT	2-25
2826-073-018	25611 CHRISTIE CT	2-25
2826-073-019	25605 CHRISTIE CT	2-25
2826-073-020	25704 BARNETT LN	2-25
2826-073-021	25706 BARNETT LN	2-25
2826-073-022	25708 BARNETT LN	2-25
2826-073-023	25710 BARNETT LN	2-25
2826-073-024	25716 BARNETT LN	2-25
2826-073-025	25722 BARNETT LN	2-25
2826-073-026	25730 BARNETT LN	2-25
2826-073-027	25734 BARNETT LN	2-25
2826-073-028	25740 BARNETT LN	2-25
2826-073-029	25739 BARNETT LN	2-25
2826-073-030	25733 BARNETT LN	2-25
2826-073-031	25729 BARNETT LN	2-25
2826-073-032	25721 BARNETT LN	2-25
2826-073-033	25711 BARNETT LN	2-25
2826-073-034	25705 BARNETT LN	2-25
2826-074-001	25902 CLIFTON PL	2-25
2826-074-002	25906 CLIFTON PL	2-25
2826-074-003	25910 CLIFTON PL	2-25
2826-074-004	25916 CLIFTON PL	2-25
2826-074-005	25920 CLIFTON PL	2-25
2826-074-006	25924 CLIFTON PL	2-25
2826-074-007	25928 CLIFTON PL	2-25
2826-074-011	25952 CLIFTON PL	2-25

ASSESSOR'S PARCEL NUMBER	SITUS ADDRESS	ZONE
2826-074-012	25960 CLIFTON PL	2-25
2826-074-013	25968 CLIFTON PL	2-25
2826-074-016	25974 CLIFTON PL	2-25
2826-074-017	25976 CLIFTON PL	2-25
2826-074-023	25965 CLIFTON PL	2-25
2826-074-026	25949 CLIFTON PL	2-25
2826-074-027	25945 CLIFTON PL	2-25
2826-074-028	25939 CLIFTON PL	2-25
2826-074-029	25931 CLIFTON PL	2-25
2826-074-030	25925 CLIFTON PL	2-25
2826-074-031	25915 CLIFTON PL	2-25
2826-074-032	25905 CLIFTON PL	2-25
2826-074-033	25910 CARROLL LN	2-25
2826-074-034	25928 CARROLL LN	2-25
2826-074-035	25936 CARROLL LN	2-25
2826-074-036	25944 CARROLL LN	2-25
2826-074-045	26016 CARROLL LN	2-25
2826-074-046	26022 CARROLL LN	2-25
2826-074-047	26028 CARROLL LN	2-25
2826-074-048	26034 CARROLL LN	2-25
2826-074-049	26040 CARROLL LN	2-25
2826-074-050	25948 CLIFTON PL	2-25
2826-074-054	25971 CLIFTON PL	2-25
2826-074-056	25953 CLIFTON PL	2-25
2826-074-058	25942 CLIFTON PL	2-25
2826-074-059	25978 CLIFTON PL	2-25
2826-074-060	25977 CLIFTON PL	2-25
2826-074-061	25959 CLIFTON PL	2-25
2826-074-062	25972 CLIFTON PL	2-25
2826-074-063	25981 CLIFTON PL	2-25
2826-074-064	25950 CARROLL LN	2-25
2826-074-065	25956 CARROLL LN	2-25
2826-074-066	25934 CLIFTON PL	2-25
2826-074-067	26010 CARROLL LN	2-25
2826-074-068	26004 CARROLL LN	2-25
2826-076-001	26081 BALDWIN PL	2-25
2826-076-002	26073 BALDWIN PL	2-25
2826-076-003	26069 BALDWIN PL	2-25
2826-076-004	26063 BALDWIN PL	2-25
2826-076-005	26057 BALDWIN PL	2-25
2826-076-006	26051 BALDWIN PL	2-25
2826-076-007	26045 BALDWIN PL	2-25
2826-076-008	26039 BALDWIN PL	2-25
2826-076-009	26035 BALDWIN PL	2-25
2826-076-010	26029 BALDWIN PL	2-25
2826-076-011	26023 BALDWIN PL	2-25
2826-076-012	26019 BALDWIN PL	2-25
2826-076-013	26013 BALDWIN PL	2-25
2826-076-014	26009 BALDWIN PL	2-25
2826-076-015	26003 BALDWIN PL	2-25
2826-076-016	26002 BATES PL	2-25
2826-076-017	26010 BATES PL	2-25
2826-076-018	26016 BATES PL	2-25
2826-076-019	26022 BATES PL	2-25
2826-076-020	26026 BATES PL	2-25
2826-076-021	26032 BATES PL	2-25
2826-076-022	26038 BATES PL	2-25
2826-076-023	26044 BATES PL	2-25
2826-076-024	26050 BATES PL	2-25
2826-076-025	26056 BATES PL	2-25
2826-076-026	26062 BATES PL	2-25
2826-076-027	26066 BATES PL	2-25
2826-076-028	26070 BATES PL	2-25
2826-076-029	26074 BATES PL	2-25
2826-076-030	26078 BATES PL	2-25
2826-076-031	26079 BATES PL	2-25
2826-076-032	26075 BATES PL	2-25
2826-076-033	26071 BATES PL	2-25
2826-076-034	26065 BATES PL	2-25
2826-076-035	26059 BATES PL	2-25

ASSESSOR'S PARCEL NUMBER	SITUS ADDRESS	ZONE
2826-076-036	26053 BATES PL	2-25
2826-076-037	26047 BATES PL	2-25
2826-076-038	26041 BATES PL	2-25
2826-076-039	26035 BATES PL	2-25
2826-076-040	26029 BATES PL	2-25
2826-076-041	26025 BATES PL	2-25
2826-076-042	26019 BATES PL	2-25
2826-076-043	26013 BATES PL	2-25
2826-076-044	26009 BATES PL	2-25
2826-076-045	26003 BATES PL	2-25
2826-076-046	26106 CARROLL LN	2-25
2826-076-047	26108 CARROLL LN	2-25
2826-076-048	26110 CARROLL LN	2-25
2826-076-049	26114 CARROLL LN	2-25
2826-076-050	26118 CARROLL LN	2-25
2826-076-051	26124 CARROLL LN	2-25
2826-076-052	26128 CARROLL LN	2-25
2826-076-053	26134 CARROLL LN	2-25
2826-076-054	26138 CARROLL LN	2-25
2826-076-055	26142 CARROLL LANE	2-25
2826-076-056	26141 CARROLL LN	2-25
2826-076-057	26137 CARROLL LN	2-25
2826-076-058	26133 CARROLL LN	2-25
2826-076-059	26127 CARROLL LN	2-25
2826-076-060	26119 CARROLL LN	2-25
2826-076-061	26111 CARROLL LANE	2-25
2826-076-062	26107 CARROLL LANE	2-25
2826-076-063	26103 CARROLL LANE	2-25
2826-077-001	26004 TWAIN PL	2-25
2826-077-002	26010 TWAIN PL	2-25
2826-077-003	26014 TWAIN PL	2-25
2826-077-004	26022 TWAIN PL	2-25
2826-077-005	26028 TWAIN PLACE	2-25
2826-077-006	26034 TWAIN PL	2-25
2826-077-011	26048 TWAIN PL	2-25
2826-077-012	26054 TWAIN PL	2-25
2826-077-013	26063 TWAIN PL	2-25
2826-077-022	26035 TWAIN PL	2-25
2826-077-027	26019 TWAIN PL	2-25
2826-077-028	26013 TWAIN PL	2-25
2826-077-029	26009 TWAIN PL	2-25
2826-077-030	26003 TWAIN PL	2-25
2826-077-031	26004 SINGER PL	2-25
2826-077-032	26010 SINGER PL	2-25
2826-077-033	26016 SINGER PL	2-25
2826-077-036	26028 SINGER PL	2-25
2826-077-037	26034 SINGER PL	2-25
2826-077-042	26050 SINGER PL	2-25
2826-077-043	26054 SINGER PL	2-25
2826-077-048	26104 SINGER PL	2-25
2826-077-049	26110 SINGER PL	2-25
2826-077-050	26116 SINGER PL	2-25
2826-077-051	26120 SINGER PL	2-25
2826-077-052	26126 SINGER PL	2-25
2826-077-061	26111 SINGER PL	2-25
2826-077-062	26107 SINGER PL	2-25
2826-077-063	26101 SINGER PL	2-25
2826-077-064	26065 SINGER PL	2-25
2826-077-065	26059 SINGER PL	2-25
2826-077-066	26053 SINGER PL	2-25
2826-077-067	26049 SINGER PL	2-25
2826-077-068	26043 SINGER PL	2-25
2826-077-069	26037 SINGER PL	2-25
2826-077-070	26033 SINGER PL	2-25
2826-077-071	26027 SINGER PLACE	2-25
2826-077-080	26003 SINGER PL	2-25
2826-077-083	26010 BALDWIN PL	2-25
2826-077-084	26018 BALDWIN PL	2-25
2826-077-085	26026 BALDWIN PL	2-25
2826-077-086	26032 BALDWIN PL	2-25

ASSESSOR'S PARCEL NUMBER	SITUS ADDRESS	ZONE
2826-077-087	26038 BALDWIN PL	2-25
2826-077-088	26042 BALDWIN PL	2-25
2826-077-089	26048 BALDWIN PL	2-25
2826-077-090	26054 BALDWIN PL	2-25
2826-077-091	26058 BALDWIN PL	2-25
2826-077-092	26064 BALDWIN PL	2-25
2826-077-093	26070 BALDWIN PL	2-25
2826-077-094	26074 BALDWIN PL	2-25
2826-077-095	26078 BALDWIN PL	2-25
2826-077-096	26082 BALDWIN PL	2-25
2826-077-097	26040 TWAIN PL	2-25
2826-077-098	26044 TWAIN PL	2-25
2826-077-099	26057 TWAIN PL	2-25
2826-077-100	26051 TWAIN PL	2-25
2826-077-101	26045 TWAIN PL	2-25
2826-077-102	26041 TWAIN PL	2-25
2826-077-103	26029 TWAIN PL	2-25
2826-077-104	26025 TWAIN PL	2-25
2826-077-105	26020 SINGER PL	2-25
2826-077-106	26040 SINGER PL	2-25
2826-077-107	26044 SINGER PL	2-25
2826-077-108	26058 SINGER PL	2-25
2826-077-109	26062 SINGER PL	2-25
2826-077-110	26129 SINGER PL	2-25
2826-077-111	26123 SINGER PL	2-25
2826-077-112	26117 SINGER PL	2-25
2826-077-113	26023 SINGER PL	2-25
2826-077-114	26017 SINGER PL	2-25
2826-077-115	26013 SINGER PL	2-25
2826-077-116	26007 SINGER PL	2-25
2826-077-117	26006 BALDWIN PL	2-25
2826-077-118	26135 SINGER PL	2-25
2826-078-001	26060 TWAIN PL	2-25
2826-078-002	26064 TWAIN PL	2-25
2826-078-007	26108 TWAIN PL	2-25
2826-078-008	26112 TWAIN PL	2-25
2826-078-009	26118 TWAIN PL	2-25
2826-078-010	26126 TWAIN PL	2-25
2826-078-011	26130 TWAIN PL	2-25
2826-078-012	26136 TWAIN PL	2-25
2826-078-013	26140 TWAIN PL	2-25
2826-078-014	26146 TWAIN PL	2-25
2826-078-015	26152 TWAIN PL	2-25
2826-078-016	26156 TWAIN PL	2-25
2826-078-017	26160 TWAIN PL	2-25
2826-078-018	26164 TWAIN PL	2-25
2826-078-019	26168 TWAIN PL	2-25
2826-078-020	26170 TWAIN PL	2-25
2826-078-021	26172 TWAIN PL	2-25
2826-078-022	26169 TWAIN PL	2-25
2826-078-023	26163 TWAIN PL	2-25
2826-078-024	26159 TWAIN PL	2-25
2826-078-025	26155 TWAIN PL	2-25
2826-078-026	26149 TWAIN PL	2-25
2826-078-027	26143 TWAIN PL	2-25
2826-078-028	26139 TWAIN PL	2-25
2826-078-029	26133 TWAIN PL	2-25
2826-078-030	26129 TWAIN PL	2-25
2826-078-031	26123 TWAIN PL	2-25
2826-078-032	26119 TWAIN PL	2-25
2826-078-033	26113 TWAIN PL	2-25
2826-078-034	26109 TWAIN PL	2-25
2826-078-035	26103 TWAIN PL	2-25
2826-078-036	26130 SINGER PL	2-25
2826-078-041	26068 TWAIN PL	2-25
2826-078-042	26102 TWAIN PL	2-25
2826-079-001	25848 WORDSWORTH LN	2-25
2826-079-002	25852 WORDSWORTH LN	2-25
2826-079-003	25856 WORDSWORTH LN	2-25
2826-079-004	25860 WORDSWORTH LN	2-25

ASSESSOR'S PARCEL NUMBER	SITUS ADDRESS	ZONE
2826-079-005	25902 WORDSWORTH LN	2-25
2826-079-006	25906 WORDSWORTH LN	2-25
2826-079-007	25910 WORDSWORTH LN	2-25
2826-079-008	25914 WORDSWORTH LN	2-25
2826-079-009	25918 WORDSWORTH LN	2-25
2826-079-010	25922 WORDSWORTH LN	2-25
2826-079-011	25926 WORDSWORTH LN	2-25
2826-079-012	25925 WORDSWORTH LN	2-25
2826-079-013	25923 WORDSWORTH LN	2-25
2826-079-014	25921 WORDSWORTH LN	2-25
2826-079-015	25919 WORDSWORTH LN	2-25
2826-079-016	25915 WORDSWORTH LN	2-25
2826-079-017	25911 WORDSWORTH LN	2-25
2826-079-018	25909 WORDSWORTH LN	2-25
2826-079-019	25905 WORDSWORTH LN	2-25
2826-079-020	25901 WORDSWORTH LN	2-25
2826-079-021	25853 WORDSWORTH LN	2-25
2826-079-022	25849 WORDSWORTH LN	2-25
2826-079-023	25845 WORDSWORTH LN	2-25
2826-079-024	25841 WORDSWORTH LN	2-25
2826-079-025	25837 WORDSWORTH LN	2-25
2826-079-026	25835 WORDSWORTH LN	2-25
2826-079-027	25831 WORDSWORTH LN	2-25
2826-079-028	25827 WORDSWORTH LN	2-25
2826-079-029	25825 WORDSWORTH LN	2-25
2826-079-030	25821 WORDSWORTH LN	2-25
2826-079-031	25819 WORDSWORTH LN	2-25
2826-079-032	25815 WORDSWORTH LN	2-25
2826-079-033	25811 WORDSWORTH LN	2-25
2826-079-034	25807 WORDSWORTH LN	2-25
2826-079-035	25805 WORDSWORTH LN	2-25
2826-079-036	25801 WORDSWORTH LN	2-25
2826-079-037	25767 WORDSWORTH LN	2-25
2826-079-038	25802 HAMMET CIR	2-25
2826-079-039	25806 HAMMET CIR	2-25
2826-079-040	25810 HAMMET CIR	2-25
2826-079-041	25814 HAMMET CIR	2-25
2826-079-042	25818 HAMMET CIR	2-25
2826-079-043	Situs Not Available	2-25
2826-079-044	25824 HAMMET CIR	2-25
2826-079-045	25828 HAMMET CIR	2-25
2826-079-046	25832 HAMMET CIR	2-25
2826-079-047	25836 HAMMET CIR	2-25
2826-079-048	25840 HAMMET CIR	2-25
2826-079-049	25844 HAMMET CIR	2-25
2826-079-050	25850 HAMMET CIR	2-25
2826-079-051	25856 HAMMET CIR	2-25
2826-079-052	25862 HAMMET CIR	2-25
2826-079-053	25868 HAMMET CIR	2-25
2826-079-054	25804 WORDSWORTH LN	2-25
2826-079-055	25808 WORDSWORTH LN	2-25
2826-079-056	25812 WORDSWORTH LN	2-25
2826-079-057	25816 WORDSWORTH LN	2-25
2826-079-058	25820 WORDSWORTH LN	2-25
2826-079-059	25824 WORDSWORTH LN	2-25
2826-079-060	25828 WORDSWORTH LN	2-25
2826-079-061	25832 WORDSWORTH LN	2-25
2826-079-062	25836 WORDSWORTH LN	2-25
2826-080-001	25763 WORDSWORTH LN	2-25
2826-080-002	25757 WORDSWORTH LN	2-25
2826-080-003	25755 WORDSWORTH LN	2-25
2826-080-004	25751 WORDSWORTH LN	2-25
2826-080-005	25747 WORDSWORTH LN	2-25
2826-080-006	25745 WORDSWORTH LN	2-25
2826-080-007	25741 WORDSWORTH LN	2-25
2826-080-008	25739 WORDSWORTH LN	2-25
2826-080-009	25735 WORDSWORTH LN	2-25
2826-080-010	25729 WORDSWORTH LN	2-25
2826-080-011	25721 WORDSWORTH LN	2-25
2826-080-012	25713 WORDSWORTH LN	2-25

ASSESSOR'S PARCEL NUMBER	SITUS ADDRESS	ZONE
2826-080-013	25702 HAMMET CIR	2-25
2826-080-014	25706 HAMMET CIR	2-25
2826-080-015	25712 HAMMET CIR	2-25
2826-080-016	25716 HAMMET CIR	2-25
2826-080-017	25722 HAMMET CIR	2-25
2826-080-018	25726 HAMMET CIR	2-25
2826-080-019	25730 HAMMET CIR	2-25
2826-080-020	25734 HAMMET CIR	2-25
2826-080-021	25738 HAMMET CIR	2-25
2826-080-022	25742 HAMMET CIR	2-25
2826-080-023	25746 HAMMET CIR	2-25
2826-080-024	25750 HAMMET CIR	2-25
2826-080-025	25754 HAMMET CIR	2-25
2826-080-026	25758 HAMMET CIR	2-25
2826-080-027	25760 HAMMET CIR	2-25
2826-080-028	25745 HAMMET CIR	2-25
2826-080-029	25741 HAMMET CIR	2-25
2826-080-030	25739 HAMMET CIR	2-25
2826-080-031	25735 HAMMET CIR	2-25
2826-080-032	25731 HAMMET CIR	2-25
2826-080-033	25727 HAMMET CIR	2-25
2826-080-034	25723 HAMMET CIR	2-25
2826-080-043	25615 WORDSWORTH LN	2-25
2826-080-044	25613 WORDSWORTH LN	2-25
2826-080-045	25609 WORDSWORTH LN	2-25
2826-080-046	25605 WORDSWORTH LN	2-25
2826-080-047	25602 WORDSWORTH LN	2-25
2826-080-048	25604 WORDSWORTH LN	2-25
2826-080-049	25606 WORDSWORTH LN	2-25
2826-080-050	25610 WORDSWORTH LN	2-25
2826-080-051	25614 WORDSWORTH LN	2-25
2826-080-052	25616 WORDSWORTH LN	2-25
2826-080-053	25620 WORDSWORTH LN	2-25
2826-080-054	25624 WORDSWORTH LN	2-25
2826-080-055	25628 WORDSWORTH LN	2-25
2826-080-056	25630 WORDSWORTH LN	2-25
2826-080-057	25634 WORDSWORTH LN	2-25
2826-080-058	25638 WORDSWORTH LN	2-25
2826-080-059	25702 WORDSWORTH LN	2-25
2826-080-060	25706 WORDSWORTH LN	2-25
2826-080-061	25710 WORDSWORTH LN	2-25
2826-080-062	25712 WORDSWORTH LN	2-25
2826-080-063	25716 WORDSWORTH LN	2-25
2826-080-064	25720 WORDSWORTH LN W	2-25
2826-080-065	25722 WORDSWORTH LN	2-25
2826-080-066	25724 WORDSWORTH LN	2-25
2826-080-067	25728 WORDSWORTH LN	2-25
2826-080-068	25730 WORDSWORTH LN	2-25
2826-080-069	25734 WORDSWORTH LN	2-25
2826-080-070	25738 WORDSWORTH LN	2-25
2826-080-071	25740 WORDSWORTH LN	2-25
2826-080-072	25744 WORDSWORTH LN	2-25
2826-080-073	25748 WORDSWORTH LN	2-25
2826-080-074	25752 WORDSWORTH LN	2-25
2826-080-075	25756 WORDSWORTH LN	2-25
2826-080-076	25760 WORDSWORTH LN	2-25
2826-080-085	25719 HAMMET CIR	2-25
2826-080-086	25715 HAMMET CIR	2-25
2826-080-087	25713 HAMMET CIR	2-25
2826-080-088	25709 HAMMET CIR	2-25
2826-080-089	25629 WORDSWORTH LN	2-25
2826-080-090	25627 WORDSWORTH LN	2-25
2826-080-091	25623 WORDSWORTH LANE	2-25
2826-080-092	25619 WORDSWORTH LN	2-25
2826-081-001	26003 TOPPER CT	2-25
2826-081-002	26007 TOPPER CT	2-25
2826-081-003	26011 TOPPER CT	2-25
2826-081-004	26013 TOPPER CT	2-25
2826-081-005	26015 TOPPER CT	2-25
2826-081-006	26019 TOPPER CT	2-25

ASSESSOR'S PARCEL NUMBER	SITUS ADDRESS	ZONE
2826-081-007	26023 TOPPER CT	2-25
2826-081-008	26025 TOPPER CT	2-25
2826-081-009	26027 TOPPER CT	2-25
2826-081-010	26026 TOPPER CT	2-25
2826-081-011	26024 TOPPER CT	2-25
2826-081-012	26022 TOPPER CT	2-25
2826-081-013	26020 TOPPER CT	2-25
2826-081-014	26014 TOPPER CT	2-25
2826-081-015	25835 HAMMET CIR	2-25
2826-081-016	25831 HAMMET CIR	2-25
2826-081-017	25827 HAMMET CIR	2-25
2826-081-018	25823 HAMMET CIR	2-25
2826-081-019	25819 HAMMET CIR	2-25
2826-081-020	25815 HAMMET CIR	2-25
2826-081-021	25811 HAMMET CIR	2-25
2826-081-022	25807 HAMMET CIR	2-25
2826-081-023	25803 HAMMET CIR	2-25
2826-081-024	26011 SANDBURG PL	2-25
2826-081-025	26015 SANDBURG PL	2-25
2826-081-026	26021 SANDBURG PL	2-25
2826-081-027	26027 SANDBURG PL	2-25
2826-081-028	26031 SANDBURG PL	2-25
2826-081-029	26035 SANDBURG PL	2-25
2826-081-030	26037 SANDBURG PL	2-25
2826-081-033	26041 SANDBURG PL	2-25
2826-081-034	26040 SANDBURG PL	2-25
2826-081-035	26038 SANDBURG PL	2-25
2826-081-038	26034 SANDBURG PL	2-25
2826-081-039	26030 SANDBURG PL	2-25
2826-081-040	26026 SANDBURG PL	2-25
2826-081-041	26024 SANDBURG PL	2-25
2826-081-042	26020 SANDBURG PL	2-25
2826-081-043	26018 SANDBURG PL	2-25
2826-081-044	26014 SANDBURG PL	2-25
2826-081-045	26010 SANDBURG PL	2-25
2826-081-046	25757 HAMMET CIR	2-25
2826-081-047	25753 HAMMET CIR	2-25
2826-081-048	25749 HAMMET CIR	2-25
2826-081-058	26039 SANDBURG PL	2-25
2826-081-059	26036 SANDBURG PL	2-25
2826-082-003	26074 OHARA LN	2-25
2826-082-004	26078 OHARA LN	2-25
2826-082-005	26082 OHARA LN	2-25
2826-082-006	26102 OHARA LN	2-25
2826-082-007	26108 OHARA LN	2-25
2826-082-008	26114 OHARA LN	2-25
2826-082-009	26120 OHARA LN	2-25
2826-082-010	26124 OHARA LN	2-25
2826-082-011	26128 OHARA LN	2-25
2826-082-012	26132 OHARA LN	2-25
2826-082-013	26136 OHARA LN	2-25
2826-082-014	26140 OHARA LN	2-25
2826-082-025	26121 OHARA LN	2-25
2826-082-026	26115 OHARA LN	2-25
2826-082-027	26107 OHARA LN	2-25
2826-082-028	26101 OHARA LN	2-25
2826-082-029	26081 OHARA LN	2-25
2826-082-030	26077 OHARA LN	2-25
2826-082-031	26073 OHARA LN	2-25
2826-082-032	26069 OHARA LN	2-25
2826-082-033	26065 OHARA LN	2-25
2826-082-038	26054 SALINGER LN	2-25
2826-082-039	26058 SALINGER LN	2-25
2826-082-040	26062 SALINGER LN	2-25
2826-082-041	26066 SALINGER LN	2-25
2826-082-042	26072 SALINGER LN	2-25
2826-082-043	26078 SALINGER LN	2-25
2826-082-044	26082 SALINGER LN	2-25
2826-082-051	26120 SALINGER LN	2-25
2826-082-052	26126 SALINGER LN	2-25

ASSESSOR'S PARCEL NUMBER	SITUS ADDRESS	ZONE
2826-082-053	26130 SALINGER LN	2-25
2826-082-054	26134 SALINGER LN	2-25
2826-082-055	26138 SALINGER LN	2-25
2826-082-056	26142 SALINGER LN	2-25
2826-082-057	26141 SALINGER LN	2-25
2826-082-058	26133 SALINGER LN	2-25
2826-082-059	26129 SALINGER LN	2-25
2826-082-060	26125 SALINGER LN	2-25
2826-082-061	26119 SALINGER LN	2-25
2826-082-062	26113 SALINGER LN	2-25
2826-082-063	26109 SALINGER LN	2-25
2826-082-064	26103 SALINGER LN	2-25
2826-082-065	26089 SALINGER LN	2-25
2826-082-066	26085 SALINGER LN	2-25
2826-082-067	26081 SALINGER LN	2-25
2826-082-068	26077 SALINGER LN	2-25
2826-082-073	26065 SALINGER LN	2-25
2826-082-074	26061 SALINGER LN	2-25
2826-082-075	26057 SALINGER LN	2-25
2826-082-076	26053 SALINGER LN	2-25
2826-082-077	26049 SALINGER LN	2-25
2826-082-080	26039 SALINGER LN	2-25
2826-082-082	26070 OHARA LN	2-25
2826-082-083	26133 OHARA LN	2-25
2826-082-084	26129 OHARA LN	2-25
2826-082-085	26125 OHARA LN	2-25
2826-082-086	26061 OHARA LN	2-25
2826-082-087	26050 SALINGER LN	2-25
2826-082-088	26110 SALINGER LN	2-25
2826-082-089	26114 SALINGER LN	2-25
2826-082-090	26073 SALINGER LN	2-25
2826-082-091	26069 SALINGER LN	2-25
2826-082-092	26043 SALINGER LN	2-25
2826-082-094	26144 OHARA LN	2-25
2826-082-095	26146 OHARA LN	2-25
2826-082-096	26102 SALINGER LN	2-25
2826-082-097	26141 OHARA LN	2-25
2826-083-001	26006 OHARA LN	2-25
2826-083-002	26008 OHARA LN	2-25
2826-083-003	26012 OHARA LN	2-25
2826-083-004	26016 OHARA LN	2-25
2826-083-005	26020 OHARA LN	2-25
2826-083-006	26024 OHARA LN	2-25
2826-083-007	26026 OHARA LN	2-25
2826-083-008	26030 OHARA LN	2-25
2826-083-009	26032 OHARA LN	2-25
2826-083-010	26036 OHARA LN	2-25
2826-083-011	26038 OHARA LN	2-25
2826-083-012	26042 OHARA LN	2-25
2826-083-013	26044 OHARA LN	2-25
2826-083-014	26048 OHARA LN	2-25
2826-083-015	26052 OHARA LN	2-25
2826-083-016	26056 OHARA LN	2-25
2826-083-017	26060 OHARA LN	2-25
2826-083-018	26066 OHARA LN	2-25
2826-083-019	26057 OHARA LN	2-25
2826-083-020	26053 OHARA LN	2-25
2826-083-021	26049 OHARA LN	2-25
2826-083-022	26045 OHARA LN	2-25
2826-083-023	26041 OHARA LN	2-25
2826-083-024	26037 OHARA LN	2-25
2826-083-025	26033 OHARA LN	2-25
2826-083-026	26029 OHARA LN	2-25
2826-083-027	26025 OHARA LN	2-25
2826-083-028	26021 OHARA LN	2-25
2826-083-029	26017 OHARA LN	2-25
2826-083-030	26013 OHARA LN	2-25
2826-083-031	26009 OHARA LN	2-25
2826-083-032	26005 OHARA LN	2-25
2826-083-033	26004 SALINGER LN	2-25

ASSESSOR'S PARCEL NUMBER	SITUS ADDRESS	ZONE
2826-083-034	26008 SALINGER LN	2-25
2826-083-035	26012 SALINGER LN	2-25
2826-083-036	26016 SALINGER LN	2-25
2826-083-037	26020 SALINGER LN	2-25
2826-083-038	26024 SALINGER LN	2-25
2826-083-039	26030 SALINGER LN	2-25
2826-083-040	26034 SALINGER LN	2-25
2826-083-041	26038 SALINGER LN	2-25
2826-083-042	26042 SALINGER LN	2-25
2826-083-043	26046 SALINGER LN	2-25
2826-083-044	26035 SALINGER LN	2-25
2826-083-045	26031 SALINGER LN	2-25
2826-083-046	26023 SALINGER LN	2-25
2826-083-047	26019 SALINGER LN	2-25
2826-083-048	26015 SALINGER LN	2-25
2826-083-049	26011 SALINGER LN	2-25
2826-083-050	26007 SALINGER LN	2-25
2826-083-051	26003 SALINGER LN	2-25
2826-084-001	25942 TWAIN PL	2-25
2826-084-002	25932 TWAIN PL	2-25
2826-084-003	25926 TWAIN PL	2-25
2826-084-004	25922 TWAIN PL	2-25
2826-084-005	25916 TWAIN PL	2-25
2826-084-006	25910 TWAIN PL	2-25
2826-084-007	25906 TWAIN PL	2-25
2826-084-008	25902 TWAIN PL	2-25
2826-084-009	25900 TWAIN PL	2-25
2826-085-030	25521 HUXLEY DR 304	2-25
2826-085-031	25525 HUXLEY DR 303	2-25
2826-085-032	25529 HUXLEY DR 302	2-25
2826-085-033	25222 LURIE CT 301	2-25
2826-085-034	25533 HUXLEY DR 305	2-25
2826-085-035	25211 LURIE CT	2-25
2826-085-036	25561 HUXLEY DR	2-25
2826-085-037	25565 HUXLEY DR	2-25
2826-085-038	25569 HUXLEY DR	2-25
2826-085-039	25573 HUXLEY DR	2-25
2826-085-040	25577 HUXLEY DR	2-25
2826-085-041	25557 HUXLEY DR	2-25
2826-085-042	25566 HUXLEY DR	2-25
2826-085-043	25546 HUXLEY DR	2-25
2826-085-044	25570 HUXLEY DR	2-25
2826-085-045	25562 HUXLEY DR	2-25
2826-085-046	25558 HUXLEY DR	2-25
2826-085-047	25554 HUXLEY DR	2-25
2826-085-048	25550 HUXLEY DR	2-25
2826-085-049	25151 GLASGOW DR	2-25
2826-085-050	25162 GLASGOW DR	2-25
2826-085-051	25142 GLASGOW DR	2-25
2826-085-052	25512 HUXLEY DR	2-25
2826-085-053	25158 GLASGOW DR	2-25
2826-085-054	25154 GLASGOW DR	2-25
2826-085-055	25150 GLASGOW DR	2-25
2826-085-056	25146 GLASGOW DR	2-25
2826-085-057	25138 GLASGOW DR	2-25
2826-085-058	25128 GLASGOW DR	2-25
2826-085-059	25483 WHARTON DR	2-25
2826-085-060	25479 WHARTON DR	2-25
2826-085-061	25475 WHARTON DR	2-25
2826-085-062	25471 WHARTON DR	2-25
2826-085-063	25467 WHARTON DR	2-25
2826-085-064	25487 WHARTON DR	2-25
2826-085-065	25131 GLASGOW DR	2-25
2826-085-066	25505 WHARTON DR	2-25
2826-085-067	25509 WHARTON DR	2-25
2826-085-068	25513 WHARTON DR	2-25
2826-085-069	25517 WHARTON DR	2-25
2826-085-070	25525 WHARTON DR	2-25
2826-085-071	25521 WHARTON DR	2-25
2826-085-072	25501 WHARTON DR	2-25

ASSESSOR'S PARCEL NUMBER	SITUS ADDRESS	ZONE
2826-085-073	25105 GLASGOW DR	2-25
2826-085-074	25506 WHARTON DR	2-25
2826-085-075	25510 WHARTON DR	2-25
2826-085-076	25514 WHARTON DR	2-25
2826-085-077	25518 WHARTON DR	2-25
2826-085-078	25526 WHARTON DR	2-25
2826-085-079	25522 WHARTON DR	2-25
2826-085-080	25502 WHARTON DR	2-25
2826-085-081	25104 GLASGOW DR	2-25
2826-085-082	25482 WHARTON DR	2-25
2826-085-083	25478 WHARTON DR	2-25
2826-085-084	25474 WHARTON DR	2-25
2826-085-085	25470 WHARTON DR	2-25
2826-085-086	25466 WHARTON DR	2-25
2826-085-087	25486 WHARTON DR	2-25
2826-085-088	25410 HUXLEY DR	2-25
2826-085-089	25435 WHARTON DR	2-25
2826-085-090	25439 WHARTON DR	2-25
2826-085-091	25443 WHARTON DR	2-25
2826-085-092	25447 WHARTON DR	2-25
2826-085-093	25451 WHARTON DR	2-25
2826-085-094	25431 WHARTON DR	2-25
2826-085-095	25460 WHARTON DR	2-25
2826-085-096	25456 WHARTON DR	2-25
2826-085-097	25452 WHARTON DR	2-25
2826-085-098	25448 WHARTON DR	2-25
2826-085-099	25444 WHARTON DR	2-25
2826-085-100	25101 GOODRICH CT	2-25
2826-085-101	25440 WHARTON DR	2-25
2826-085-102	25426 WHARTON DR	2-25
2826-085-103	25102 GOODRICH CT	2-25
2826-085-104	25422 WHARTON DR	2-25
2826-085-105	25418 WHARTON DR	2-25
2826-085-106	25414 WHARTON DR	2-25
2826-085-107	25410 WHARTON DR	2-25
2826-085-108	25402 WHARTON DR	2-25
2826-085-109	25406 WHARTON DR	2-25
2826-085-110	25405 HUXLEY DR	2-25
2826-085-111	25401 WHARTON DR	2-25
2826-085-112	25409 HUXLEY DR	2-25
2826-085-113	25413 HUXLEY DR	2-25
2826-085-114	25417 HUXLEY DR	2-25
2826-085-115	25421 HUXLEY DR	2-25
2826-085-116	25429 HUXLEY DR	2-25
2826-085-117	25425 HUXLEY DR	2-25
2826-085-118	25206 BISHOP CT	2-25
2826-085-119	25501 HUXLEY DR	2-25
2826-085-120	25210 BISHOP CT	2-25
2826-085-121	25214 BISHOP CT	2-25
2826-085-122	25218 BISHOP CT	2-25
2826-085-123	25225 BISHOP CT	2-25
2826-085-124	25221 BISHOP CT	2-25
2826-085-125	25217 BISHOP CT	2-25
2826-085-126	25213 BISHOP CT	2-25
2826-085-127	25209 BISHOP CT	2-25
2826-085-128	25511 HUXLEY DR	2-25
2826-085-129	25205 BISHOP CT	2-25
2826-089-001	25402 HOLMES PL	2-25
2826-089-002	25406 HOLMES PL	2-25
2826-089-003	25410 HOLMES PL	2-25
2826-089-004	25426 HOLMES PL	2-25
2826-089-005	25430 HOLMES PL	2-25
2826-089-006	25434 HOLMES PL	2-25
2826-089-007	25438 HOLMES PL	2-25
2826-089-008	25442 HOLMES PL	2-25
2826-089-009	25446 HOLMES PL	2-25
2826-089-010	25456 HOLMES PL	2-25
2826-089-011	25460 HOLMES PL	2-25
2826-089-012	25464 HOLMES PL	2-25
2826-089-013	25468 HOLMES PL	2-25

ASSESSOR'S PARCEL NUMBER	SITUS ADDRESS	ZONE
2826-089-014	25374 FITZGERALD AVE	2-25
2826-089-015	25376 FITZGERALD AVE	2-25
2826-089-016	25378 FITZGERALD AVE	2-25
2826-089-017	25406 FITZGERALD AVE	2-25
2826-089-018	25410 FITZGERALD AVE	2-25
2826-089-019	25414 FITZGERALD AVE	2-25
2826-089-020	25418 FITZGERALD AVE	2-25
2826-089-021	25422 FITZGERALD AVE	2-25
2826-089-022	25426 FITZGERALD AVE	2-25
2826-089-023	25430 FITZGERALD AVE	2-25
2826-089-024	25434 FITZGERALD AVE	2-25
2826-089-025	25438 FITZGERALD AVE	2-25
2826-089-026	25442 FITZGERALD AVE	2-25
2826-089-027	25446 FITZGERALD AVE	2-25
2826-089-028	25450 FITZGERALD AVE	2-25
2826-089-029	25454 FITZGERALD AVE	2-25
2826-089-030	25458 FITZGERALD AVE	2-25
2826-089-031	25502 FITZGERALD AVE	2-25
2826-089-032	25507 FITZGERALD AVE	2-25
2826-089-033	25503 FITZGERALD AVE	2-25
2826-089-034	25501 FITZGERALD AVE	2-25
2826-089-035	25461 FITZGERALD AVE	2-25
2826-089-036	25457 FITZGERALD AVE	2-25
2826-089-037	25453 FITZGERALD AVE	2-25
2826-089-038	25449 FITZGERALD AVE	2-25
2826-089-039	25445 FITZGERALD AVE	2-25
2826-089-040	25441 FITZGERALD AVE	2-25
2826-089-041	25437 FITZGERALD AVE	2-25
2826-089-042	25433 FITZGERALD AVE	2-25
2826-089-043	25431 FITZGERALD AVE	2-25
2826-089-044	25427 FITZGERALD AVE	2-25
2826-089-045	25423 FITZGERALD AVE	2-25
2826-089-046	25419 FITZGERALD AVE	2-25
2826-089-047	25415 FITZGERALD AVE	2-25
2826-089-048	25381 FITZGERALD AVE	2-25
2826-089-049	25379 FITZGERALD AVE	2-25
2826-089-050	25375 FITZGERALD AVE	2-25
2826-089-051	25373 FITZGERALD AVE	2-25
2826-090-001	25605 HOOD WAY	2-25
2826-090-002	25611 HOOD WAY	2-25
2826-090-003	25615 HOOD WAY	2-25
2826-090-004	25623 HOOD WAY	2-25
2826-090-005	25629 HOOD WAY	2-25
2826-090-006	25635 HOOD WAY	2-25
2826-090-007	25641 HOOD WAY	2-25
2826-090-008	25645 HOOD WAY	2-25
2826-090-009	25653 HOOD WAY	2-25
2826-090-010	25722 HOOD WAY	2-25
2826-090-011	25716 HOOD WAY	2-25
2826-090-012	25712 HOOD WAY	2-25
2826-090-013	25706 HOOD WAY	2-25
2826-090-014	25702 HOOD WAY	2-25
2826-090-015	25648 HOOD WAY	2-25
2826-090-016	25638 HOOD WAY	2-25
2826-090-017	25630 HOOD WAY	2-25
2826-090-018	25622 HOOD WAY	2-25
2826-090-019	25614 HOOD WAY	2-25
2826-090-020	25610 HOOD WAY	2-25
2826-090-021	25604 HOOD WAY	2-25
2826-090-022	25605 MOORE LN	2-25
2826-090-023	25609 MOORE LN	2-25
2826-090-024	25615 MOORE LN	2-25
2826-090-025	25621 MOORE LN	2-25
2826-090-026	25625 MOORE LN	2-25
2826-090-027	25633 MOORE LN	2-25
2826-090-028	25637 MOORE LN	2-25
2826-090-029	25643 MOORE LN	2-25
2826-090-030	25649 MOORE LN	2-25
2826-090-031	25653 MOORE LN	2-25
2826-090-032	25659 MOORE LN	2-25

ASSESSOR'S PARCEL NUMBER	SITUS ADDRESS	ZONE
2826-090-033	25648 MOORE LN	2-25
2826-090-034	25642 MOORE LN	2-25
2826-090-035	25634 MOORE LN	2-25
2826-090-036	25626 MOORE LN	2-25
2826-090-037	25616 MOORE LN	2-25
2826-090-038	26255 BEECHER LN	2-25
2826-090-039	26247 BEECHER LN	2-25
2826-090-040	26239 BEECHER LN	2-25
2826-090-041	26231 BEECHER LN	2-25
2826-090-042	26225 BEECHER LN	2-25
2826-090-043	26219 BEECHER LN	2-25
2826-090-044	26232 BEECHER LN	2-25
2826-090-045	26238 BEECHER LN	2-25
2826-090-046	26242 BEECHER LN	2-25
2826-090-047	26246 BEECHER LN	2-25
2826-090-048	26250 BEECHER LN	2-25
2826-090-049	26254 BEECHER LN	2-25
2826-090-050	26262 BEECHER LN	2-25
2826-090-051	26266 BEECHER LN	2-25
2826-090-052	26302 BEECHER LN	2-25
2826-090-053	26308 BEECHER LN	2-25
2826-090-054	26314 BEECHER LN	2-25
2826-090-055	26320 BEECHER LN	2-25
2826-090-056	26324 BEECHER LN	2-25
2826-090-057	26330 BEECHER LN	2-25
2826-090-058	26402 BEECHER LN	2-25
2826-090-059	26408 BEECHER LN	2-25
2826-090-060	26414 BEECHER LN	2-25
2826-090-061	26420 BEECHER LN	2-25
2826-091-002	25659 HOOD WAY	2-25
2826-091-003	25705 HOOD WAY	2-25
2826-091-004	25711 HOOD WAY	2-25
2826-091-005	25715 HOOD WAY	2-25
2826-091-006	25723 HOOD WAY	2-25
2826-091-007	25729 HOOD WAY	2-25
2826-091-008	25737 HOOD WAY	2-25
2826-091-009	25743 HOOD WAY	2-25
2826-091-010	25751 HOOD WAY	2-25
2826-091-011	25755 HOOD WAY	2-25
2826-091-012	25756 HOOD WAY	2-25
2826-091-013	25750 HOOD WAY	2-25
2826-091-014	25744 HOOD WAY	2-25
2826-091-015	25732 HOOD WAY	2-25
2826-091-016	25726 HOOD WAY	2-25
2826-091-017	25665 MOORE LN	2-25
2826-091-018	25669 MOORE LN	2-25
2826-091-019	25675 MOORE LN	2-25
2826-091-020	25681 MOORE LN	2-25
2826-091-021	25687 MOORE LN	2-25
2826-091-026	25686 MOORE LN	2-25
2826-091-027	25682 MOORE LN	2-25
2826-091-031	25691 MOORE LN	2-25
2826-091-032	25696 MOORE LN	2-25
2826-091-033	25692 MOORE LN	2-25
2826-091-034	25690 MOORE LN	2-25
2826-092-001	25676 MOORE LN	2-25
2826-092-002	25672 MOORE LN	2-25
2826-092-003	25668 MOORE LN	2-25
2826-092-004	25664 MOORE LN	2-25
2826-092-005	25660 MOORE LN	2-25
2826-092-006	25654 MOORE LN	2-25
2826-092-007	26213 BEECHER LN	2-25
2826-092-008	26209 BEECHER LN	2-25
2826-092-009	26203 BEECHER LN	2-25
2826-092-010	26161 BEECHER LN	2-25
2826-092-011	26155 BEECHER LN	2-25
2826-092-012	26149 BEECHER LN	2-25
2826-092-013	26145 BEECHER LN	2-25
2826-092-014	26139 BEECHER LN	2-25
2826-092-015	26133 BEECHER LN	2-25

ASSESSOR'S PARCEL NUMBER	SITUS ADDRESS	ZONE
2826-092-016	26129 BEECHER LN	2-25
2826-092-017	26121 BEECHER LN	2-25
2826-092-018	26115 BEECHER LN	2-25
2826-092-019	26109 BEECHER LN	2-25
2826-092-020	26101 BEECHER LN	2-25
2826-092-021	26102 BEECHER LN	2-25
2826-092-022	26108 BEECHER LN	2-25
2826-092-023	26114 BEECHER LN	2-25
2826-092-024	26135 FORSTER WAY	2-25
2826-092-025	26129 FORSTER WAY	2-25
2826-092-026	26125 FORSTER WAY	2-25
2826-092-027	26117 FORSTER WAY	2-25
2826-092-028	26109 FORSTER WAY	2-25
2826-092-029	26105 FORSTER WAY	2-25
2826-092-030	25615 HOUSMAN PL	2-25
2826-092-031	25619 HOUSMAN PL	2-25
2826-092-032	25625 HOUSMAN PL	2-25
2826-092-033	25629 HOUSMAN PL	2-25
2826-092-034	25630 HOUSMAN PL	2-25
2826-092-035	25624 HOUSMAN PL	2-25
2826-092-036	25618 HOUSMAN PL	2-25
2826-092-037	25614 HOUSMAN PL	2-25
2826-092-038	25608 HOUSMAN PL	2-25
2826-092-039	25604 HOUSMAN PL	2-25
2826-092-040	25576 HOUSMAN PL	2-25
2826-092-041	25570 HOUSMAN PL	2-25
2826-092-042	25564 HOUSMAN PL	2-25
2826-092-043	25558 HOUSMAN PL	2-25
2826-092-044	25554 HOUSMAN PL	2-25
2826-092-045	26104 BOWMAN WAY	2-25
2826-092-046	25549 HOUSMAN PL	2-25
2826-092-047	25555 HOUSMAN PL	2-25
2826-092-048	25561 HOUSMAN PL	2-25
2826-092-049	25569 HOUSMAN PL	2-25
2826-092-050	26116 FORSTER WAY	2-25
2826-092-051	26120 FORSTER WAY	2-25
2826-092-052	26124 FORSTER WAY	2-25
2826-092-053	26128 FORSTER WY	2-25
2826-092-054	26134 FORSTER WY	2-25
2826-092-055	26145 BOWMAN WAY	2-25
2826-092-056	26139 BOWMAN WAY	2-25
2826-092-057	26133 BOWMAN WAY	2-25
2826-092-058	26125 BOWMAN WAY	2-25
2826-092-059	26117 BOWMAN WAY	2-25
2826-092-060	25540 SINCLAIR PL	2-25
2826-092-061	25532 SINCLAIR PL	2-25
2826-092-062	25526 SINCLAIR PL	2-25
2826-092-063	25522 SINCLAIR PL	2-25
2826-092-064	25513 SINCLAIR PL	2-25
2826-092-065	25517 SINCLAIR PL	2-25
2826-092-066	25523 SINCLAIR PL	2-25
2826-092-067	25527 SINCLAIR PL	2-25
2826-092-068	25533 SINCLAIR PL	2-25
2826-092-069	25539 SINCLAIR PL	2-25
2826-092-070	26202 BEECHER LN	2-25
2826-092-071	26210 BEECHER LN	2-25
2826-092-072	26214 BEECHER LN	2-25
2826-092-073	26220 BEECHER LN	2-25
2826-092-074	26224 BEECHER LN	2-25
2826-092-075	26228 BEECHER LN	2-25
2826-093-001	25548 HOUSMAN PL	2-25
2826-093-002	25542 HOUSMAN PL	2-25
2826-093-003	25536 HOUSMAN PL	2-25
2826-093-004	25530 HOUSMAN PL	2-25
2826-093-005	25524 HOUSMAN PL	2-25
2826-093-006	25518 HOUSMAN PL	2-25
2826-093-007	25512 HOUSMAN PL	2-25
2826-093-008	25506 HOUSMAN PL	2-25
2826-093-009	25502 HOUSMAN PL	2-25
2826-093-010	25501 HOUSMAN PL	2-25

ASSESSOR'S PARCEL NUMBER	SITUS ADDRESS	ZONE
2826-093-011	25503 HOUSMAN PL	2-25
2826-093-012	25509 HOUSMAN PL	2-25
2826-093-013	25515 HOUSMAN PL	2-25
2826-093-014	25519 HOUSMAN PL	2-25
2826-093-015	25527 HOUSMAN PL	2-25
2826-093-016	25516 SINCLAIR PL	2-25
2826-093-017	25510 SINCLAIR PL	2-25
2826-093-018	25502 SINCLAIR PL	2-25
2826-093-019	25501 SINCLAIR PL	2-25
2826-093-020	25505 SINCLAIR PL	2-25
2826-093-021	25509 SINCLAIR PL	2-25
2826-094-001	26505 SHAKESPEARE LN	2-25
2826-094-002	26504 BROOKS CIR	2-25
2826-094-003	26505 BROOKS CIR	2-25
2826-094-004	26467 BROOKS CIR	2-25
2826-094-005	26459 BROOKS CIR	2-25
2826-094-006	26451 BROOKS CIR	2-25
2826-094-007	26443 BROOKS CIR	2-25
2826-094-008	26435 BROOKS CIR	2-25
2826-094-009	26431 BROOKS CIR	2-25
2826-094-010	26425 BROOKS CIR	2-25
2826-094-011	26402 BROOKS CIR	2-25
2826-094-012	26410 BROOKS CIR	2-25
2826-094-013	26416 BROOKS CIR	2-25
2826-094-014	26422 BROOKS CIR	2-25
2826-094-015	26426 BROOKS CIR	2-25
2826-094-016	26432 BROOKS CIR	2-25
2826-094-017	26436 BROOKS CIR	2-25
2826-094-018	26440 BROOKS CIR	2-25
2826-094-019	26444 BROOKS CIR	2-25
2826-094-020	26450 BROOKS CIR	2-25
2826-094-021	26456 BROOKS CIR	2-25
2826-094-024	26439 SHAKESPEARE LN	2-25
2826-094-027	26419 SHAKESPEARE LN	2-25
2826-094-028	26413 SHAKESPEARE LN	2-25
2826-094-029	25403 HOPKINS PL	2-25
2826-094-030	25407 HOPKINS PL	2-25
2826-094-031	25411 HOPKINS PL	2-25
2826-094-032	25413 HOPKINS PL	2-25
2826-094-033	25417 HOPKINS PL	2-25
2826-094-034	25423 HOPKINS PL	2-25
2826-094-035	25427 HOPKINS PL	2-25
2826-094-036	25431 HOPKINS PL	2-25
2826-094-037	25435 HOPKINS PL	2-25
2826-094-038	25443 HOPKINS PL	2-25
2826-094-039	25447 HOPKINS PL	2-25
2826-094-040	25449 HOPKINS PL	2-25
2826-094-041	25451 HOPKINS PL	2-25
2826-094-043	25448 HOPKINS PL	2-25
2826-094-044	25444 HOPKINS PL	2-25
2826-094-045	25438 HOPKINS PL	2-25
2826-094-046	25432 HOPKINS PL	2-25
2826-094-047	25426 HOPKINS PL	2-25
2826-094-048	25420 HOPKINS PL	2-25
2826-094-049	25414 HOPKINS PL	2-25
2826-094-050	25408 HOPKINS PL	2-25
2826-094-051	25402 HOPKINS PL	2-25
2826-094-052	25403 SHELLEY PL	2-25
2826-094-053	25409 SHELLEY PL	2-25
2826-094-054	25413 SHELLEY PL	2-25
2826-094-055	25419 SHELLEY PL	2-25
2826-094-056	25425 SHELLEY PL	2-25
2826-094-057	25431 SHELLEY PL	2-25
2826-094-058	25435 SHELLEY PL	2-25
2826-094-059	25439 SHELLEY PL	2-25
2826-094-061	25440 SHELLEY PL	2-25
2826-094-062	25436 SHELLEY PL	2-25
2826-094-063	25432 SHELLEY PL	2-25
2826-094-064	25426 SHELLEY PL	2-25
2826-094-065	25420 SHELLEY PL	2-25

ASSESSOR'S PARCEL NUMBER	SITUS ADDRESS	ZONE
2826-094-066	25414 SHELLEY PL	2-25
2826-094-067	25408 SHELLEY PL	2-25
2826-094-068	25402 SHELLEY PL	2-25
2826-094-069	25403 THOREAU WAY	2-25
2826-094-070	25409 THOREAU WAY	2-25
2826-094-071	25415 THOREAU WAY	2-25
2826-094-072	25421 THOREAU WAY	2-25
2826-094-073	25429 THOREAU WAY	2-25
2826-094-074	25435 THOREAU WAY	2-25
2826-094-075	25441 THOREAU WAY	2-25
2826-094-076	25449 THOREAU WAY	2-25
2826-094-080	26460 BROOKS CIRCLE	2-25
2826-094-081	26466 BROOKS CIR	2-25
2826-094-082	26433 SHAKESPEARE LN	2-25
2826-094-083	26425 SHAKESPEARE LN	2-25
2826-094-085	25452 HOPKINS PL	2-25
2826-094-087	25443 SHELLEY PL	2-25
2826-098-001	25604 LEWIS WAY	2-25
2826-098-002	25610 LEWIS WAY	2-25
2826-098-003	25614 LEWIS WAY	2-25
2826-098-004	25620 LEWIS WAY	2-25
2826-098-005	25624 LEWIS WAY	2-25
2826-098-006	25630 LEWIS WAY	2-25
2826-098-007	25634 LEWIS WAY	2-25
2826-098-008	25640 LEWIS WAY	2-25
2826-098-009	25644 LEWIS WAY	2-25
2826-098-010	25650 LEWIS WAY	2-25
2826-098-011	25656 LEWIS WAY	2-25
2826-098-012	25704 LEWIS WAY	2-25
2826-098-013	25712 LEWIS WAY	2-25
2826-098-014	25716 LEWIS WAY	2-25
2826-098-015	25720 LEWIS WAY	2-25
2826-098-016	25722 LEWIS WAY	2-25
2826-098-017	25724 LEWIS WAY	2-25
2826-098-018	25726 LEWIS WAY	2-25
2826-098-019	25728 LEWIS WAY	2-25
2826-098-020	25732 LEWIS WAY	2-25
2826-098-021	25738 LEWIS WAY	2-25
2826-098-022	25740 LEWIS WAY	2-25
2826-098-023	25742 LEWIS WAY	2-25
2826-098-024	25744 LEWIS WAY	2-25
2826-098-025	25750 LEWIS WAY	2-25
2826-098-026	25751 LEWIS WAY	2-25
2826-098-027	25745 LEWIS WAY	2-25
2826-098-028	25739 LEWIS WAY	2-25
2826-098-029	25735 LEWIS WAY	2-25
2826-098-030	25729 LEWIS WAY	2-25
2826-098-031	25725 LEWIS WAY	2-25
2826-098-032	25719 LEWIS WAY	2-25
2826-098-033	25713 LEWIS WAY	2-25
2826-098-034	25707 LEWIS WAY	2-25
2826-098-035	25701 LEWIS WAY	2-25
2826-098-036	25655 LEWIS WAY	2-25
2826-098-037	25649 LEWIS WAY	2-25
2826-098-038	25643 LEWIS WAY	2-25
2826-098-039	25637 LEWIS WAY	2-25
2826-098-040	25631 LEWIS WAY	2-25
2826-098-041	25625 LEWIS WAY	2-25
2826-098-042	25619 LEWIS WAY	2-25
2826-098-043	25613 LEWIS WAY	2-25
2826-098-044	25609 LEWIS WAY	2-25
2826-098-045	25603 LEWIS WAY	2-25
2826-099-001	25702 THURBER WAY	2-25
2826-099-002	25708 THURBER WAY	2-25
2826-099-003	25714 THURBER WAY	2-25
2826-099-004	25718 THURBER WAY	2-25
2826-099-005	25724 THURBER WAY	2-25
2826-099-006	25728 THURBER WAY	2-25
2826-099-007	25734 THURBER WAY	2-25
2826-099-008	25738 THURBER WAY	2-25

ASSESSOR'S PARCEL NUMBER	SITUS ADDRESS	ZONE
2826-099-009	25744 THURBER WAY	2-25
2826-099-010	25750 THURBER WAY	2-25
2826-099-011	25756 THURBER WAY	2-25
2826-099-012	25760 THURBER WAY	2-25
2826-099-013	25764 THURBER WAY	2-25
2826-099-014	25770 THURBER WAY	2-25
2826-099-015	25774 THURBER WAY	2-25
2826-099-016	25780 THURBER WAY	2-25
2826-099-017	25784 THURBER WAY	2-25
2826-099-018	25788 THURBER WAY	2-25
2826-099-019	25785 THURBER WAY	2-25
2826-099-020	25781 THURBER WAY	2-25
2826-099-021	25775 THURBER WAY	2-25
2826-099-022	25771 THURBER WAY	2-25
2826-099-023	25763 THURBER WAY	2-25
2826-099-024	25757 THURBER WAY	2-25
2826-099-025	25751 THURBER WAY	2-25
2826-099-026	25745 THURBER WAY	2-25
2826-099-027	25739 THURBER WAY	2-25
2826-099-028	25735 THURBER WAY	2-25
2826-099-029	25729 THURBER WAY	2-25
2826-099-030	25725 THURBER WAY	2-25
2826-099-031	25719 THURBER WAY	2-25
2826-099-032	25715 THURBER WAY	2-25
2826-099-033	25709 THURBER WAY	2-25
2826-099-034	25703 THURBER WAY	2-25
2826-099-035	25702 HAWTHORNE PL	2-25
2826-099-036	25710 HAWTHORNE PLACE	2-25
2826-099-037	25716 HAWTHORNE PLACE	2-25
2826-099-038	25724 HAWTHORNE PL	2-25
2826-099-039	25730 HAWTHORNE PL	2-25
2826-099-040	25736 HAWTHORNE PL	2-25
2826-099-041	25742 HAWTHORNE PL	2-25
2826-099-042	25748 HAWTHORNE PL	2-25
2826-099-043	25754 HAWTHORNE PL	2-25
2826-099-044	25758 HAWTHORNE PL	2-25
2826-099-045	25762 HAWTHORNE PL	2-25
2826-099-046	25768 HAWTHORNE PL	2-25
2826-099-049	25755 HAWTHORNE PL	2-25
2826-099-050	25747 HAWTHORNE PL	2-25
2826-099-051	25739 HAWTHORNE PL	2-25
2826-099-052	25733 HAWTHORNE PL	2-25
2826-099-056	25709 HAWTHORNE PL	2-25
2826-099-057	25703 HAWTHORNE PL	2-25
2826-099-058	25802 FORSYTHE WAY	2-25
2826-099-059	25810 FORSYTHE WAY	2-25
2826-099-060	25820 FORSYTHE WAY	2-25
2826-099-063	25838 FORSYTHE WAY	2-25
2826-099-064	25842 FORSYTHE WAY	2-25
2826-099-065	25848 FORSYTHE WAY	2-25
2826-099-066	25852 FORSYTHE WAY	2-25
2826-099-070	25843 FORSYTHE WAY	2-25
2826-099-071	25837 FORSYTHE WAY	2-25
2826-099-072	25831 FORSYTHE WAY	2-25
2826-099-073	25825 FORSYTHE WAY	2-25
2826-099-074	25821 FORSYTHE WAY	2-25
2826-099-075	25815 FORSYTHE WAY	2-25
2826-099-076	25809 FORSYTHE WAY	2-25
2826-099-077	25801 FORSYTHE WAY	2-25
2826-099-078	25853 FORSYTHE WAY	2-25
2826-099-081	25769 HAWTHORNE PL	2-25
2826-099-082	25763 HAWTHORNE PL	2-25
2826-099-083	25856 FORSYTHE WAY	2-25
2826-099-084	25727 HAWTHORNE PL	2-25
2826-099-085	25721 HAWTHORNE PL	2-25
2826-099-086	25713 HAWTHORNE PL	2-25
2826-099-087	25824 FORSYTHE WAY	2-25
2826-099-088	25832 FORSYTHE WAY	2-25
2826-100-001	25806 DE QUINCY PL	2-25
2826-100-002	25812 DE QUINCY PL	2-25

ASSESSOR'S PARCEL NUMBER	SITUS ADDRESS	ZONE
2826-100-003	25816 DE QUINCY PL	2-25
2826-100-004	25824 DE QUINCY PL	2-25
2826-100-005	25830 DE QUINCY PL	2-25
2826-100-006	25836 DE QUINCY PL	2-25
2826-100-007	25840 DE QUINCY PL	2-25
2826-100-010	25850 DE QUINCY PL	2-25
2826-100-011	25851 DE QUINCY PL	2-25
2826-100-012	25843 DE QUINCY PL	2-25
2826-100-013	25839 DE QUINCY PL	2-25
2826-100-016	26617 CAMPBELL CT	2-25
2826-100-017	26623 CAMPBELL CT	2-25
2826-100-018	26629 CAMPBELL CT	2-25
2826-100-019	26626 CAMPBELL CT	2-25
2826-100-024	25821 DE QUINCY PL	2-25
2826-100-025	25815 DE QUINCY PL	2-25
2826-100-026	25809 DE QUINCY PL	2-25
2826-100-027	25803 DE QUINCY PL	2-25
2826-100-028	26655 BEECHER LN	2-25
2826-100-035	26660 BEECHER LN	2-25
2826-100-036	26654 BEECHER LN	2-25
2826-100-037	26650 BEECHER LN	2-25
2826-100-038	26644 BEECHER LN	2-25
2826-100-039	26638 BEECHER LN	2-25
2826-100-040	26632 BEECHER LN	2-25
2826-100-041	26626 BEECHER LN	2-25
2826-100-042	26620 BEECHER LN	2-25
2826-100-043	26614 BEECHER LN	2-25
2826-100-044	26608 BEECHER LN	2-25
2826-100-046	25844 DE QUINCY PL	2-25
2826-100-047	25835 DE QUINCY PL	2-25
2826-100-048	26620 CAMPBELL CT	2-25
2826-100-049	26614 CAMPBELL CT	2-25
2826-100-050	26659 BEECHER LN	2-25
2826-100-051	26663 BEECHER LN	2-25
2826-100-052	26664 BEECHER LN	2-25
2826-101-001	26602 BEECHER LN	2-25
2826-101-002	26556 BEECHER LN	2-25
2826-101-003	26550 BEECHER LN	2-25
2826-101-004	26544 BEECHER LN	2-25
2826-101-005	26538 BEECHER LN	2-25
2826-101-006	26532 BEECHER LN	2-25
2826-101-007	26526 BEECHER LN	2-25
2826-101-008	26520 BEECHER LN	2-25
2826-101-009	26514 BEECHER LANE	2-25
2826-101-010	26508 BEECHER LN	2-25
2826-101-011	26502 BEECHER LN	2-25
2826-101-012	26483 THACKERY LN	2-25
2826-101-013	Situs Not Available	2-25
2826-101-014	26511 THACKERY LN	2-25
2826-101-015	26519 THACKERY LN	2-25
2826-101-016	26525 THACKERY LN	2-25
2826-101-017	26533 THACKERY LN	2-25
2826-101-018	26541 THACKERY LN	2-25
2826-101-019	26605 THACKERY LN	2-25
2826-101-020	26615 THACKERY LN	2-25
2826-101-021	26621 THACKERY LN	2-25
2826-101-022	26625 THACKERY LN	2-25
2826-101-023	26629 THACKERY LN	2-25
2826-101-024	26620 THACKERY LN	2-25
2826-101-025	26616 THACKERY LN	2-25
2826-101-026	25627 TRENT WAY	2-25
2826-101-027	25623 TRENT WAY	2-25
2826-101-028	25615 TRENT WAY	2-25
2826-101-029	25605 TRENT WAY	2-25
2826-101-030	25603 MELVILLE CT	2-25
2826-101-031	25607 MELVILLE CT	2-25
2826-101-032	26506 THACKERY LN	2-25
2826-101-033	Situs Not Available	2-25
2826-101-034	26520 THACKERY LN	2-25
2826-101-035	26526 THACKERY LN	2-25

ASSESSOR'S PARCEL NUMBER	SITUS ADDRESS	ZONE
2826-101-036	25620 TRENT WAY	2-25
2826-101-037	25614 TRENT WAY	2-25
2826-101-038	26637 BROOKS CIRCLE	2-25
2826-101-039	26633 BROOKS CIR	2-25
2826-101-040	26627 BROOKS CIR	2-25
2826-101-041	26621 BROOKS CIR	2-25
2826-102-001	26470 BEECHER LN	2-25
2826-102-002	26464 BEECHER LN	2-25
2826-102-003	26458 BEECHER LN	2-25
2826-102-004	26452 BEECHER LN	2-25
2826-102-005	26448 BEECHER LN	2-25
2826-102-006	26442 BEECHER LN	2-25
2826-102-007	26436 BEECHER LN	2-25
2826-102-008	26430 BEECHER LN	2-25
2826-102-009	26426 BEECHER LN	2-25
2826-102-010	26405 THACKERY LN	2-25
2826-102-011	26411 THACKERY LN	2-25
2826-102-012	26417 THACKERY LN	2-25
2826-102-013	26425 THACKERY LN	2-25
2826-102-014	26431 THACKERY LN	2-25
2826-102-015	26439 THACKERY LN	2-25
2826-102-016	26445 THACKERY LN	2-25
2826-102-017	26451 THACKERY LN	2-25
2826-102-018	26457 THACKERY LN	2-25
2826-102-019	26463 THACKERY LN	2-25
2826-102-020	26469 THACKERY LN	2-25
2826-102-021	26477 THACKERY LN	2-25
2826-102-022	26412 THACKERY LN	2-25
2826-102-023	26418 THACKERY LN	2-25
2826-102-024	26426 THACKERY LN	2-25
2826-102-025	25532 DURANT PL	2-25
2826-102-026	25526 DURANT PL	2-25
2826-102-027	25516 DURANT PL	2-25
2826-102-028	25510 DURANT PL	2-25
2826-102-029	25506 DURANT PL	2-25
2826-102-030	25502 DURANT PL	2-25
2826-102-032	25505 DURANT PL	2-25
2826-102-033	25511 DURANT PL	2-25
2826-102-034	25517 DURANT PL	2-25
2826-102-035	25521 DURANT PL	2-25
2826-102-036	25527 DURANT PL	2-25
2826-102-037	25531 DURANT PL	2-25
2826-102-038	25537 DURANT PL	2-25
2826-102-039	25543 DURANT PL	2-25
2826-102-040	25614 MELVILLE CT	2-25
2826-102-041	25610 MELVILLE CT	2-25
2826-102-042	25606 MELVILLE CT	2-25
2826-102-043	25602 MELVILLE CT	2-25
2826-102-044	26615 BROOKS CIRCLE	2-25
2826-102-045	26609 BROOKS CIR	2-25
2826-102-046	26603 BROOKS CIR	2-25
2826-102-047	26567 BROOKS CIR	2-25
2826-102-048	26561 BROOKS CIR	2-25
2826-102-049	26557 BROOKS CIR	2-25
2826-102-050	26551 BROOKS CIR	2-25
2826-102-051	26543 BROOKS CIR	2-25
2826-102-052	26537 BROOKS CIR	2-25
2826-102-058	25501 DURANT PL	2-25
2826-102-059	26529 BROOKS CIR	2-25
2826-102-060	26521 BROOKS CIR	2-25
2826-102-061	26511 BROOKS CIR	2-25
2826-103-001	26510 BROOKS CIR	2-25
2826-103-002	26516 BROOKS CIR	2-25
2826-103-003	26520 BROOKS CIR	2-25
2826-103-004	26526 BROOKS CIR	2-25
2826-103-005	26530 BROOKS CIR	2-25
2826-103-006	26536 BROOKS CIR	2-25
2826-103-007	26542 BROOKS CIR	2-25
2826-103-008	26546 BROOKS CIR	2-25
2826-103-009	26552 BROOKS CIR	2-25

ASSESSOR'S PARCEL NUMBER	SITUS ADDRESS	ZONE
2826-103-010	26558 BROOKS CIR	2-25
2826-103-011	26566 BROOKS CIR	2-25
2826-103-012	26602 BROOKS CIR	2-25
2826-103-013	26608 BROOKS CIR	2-25
2826-103-014	26614 BROOKS CIR	2-25
2826-103-015	26621 SHAKESPEARE LN	2-25
2826-103-016	26617 SHAKESPEARE LN	2-25
2826-103-017	26609 SHAKESPEARE LN	2-25
2826-103-018	26603 SHAKESPEARE LN	2-25
2826-103-019	26589 SHAKESPEARE LN	2-25
2826-103-020	26583 SHAKESPEARE LN	2-25
2826-103-021	26575 SHAKESPEARE LN	2-25
2826-103-022	26569 SHAKESPEARE LN	2-25
2826-103-023	26561 SHAKESPEARE LN	2-25
2826-103-024	26555 SHAKESPEARE LN	2-25
2826-103-025	26547 SHAKESPEARE LN	2-25
2826-103-026	26541 SHAKESPEARE LN	2-25
2826-103-027	26533 SHAKESPEARE LN	2-25
2826-103-028	26527 SHAKESPEARE LN	2-25
2826-103-029	26519 SHAKESPEARE LN	2-25
2826-103-030	26511 SHAKESPEARE LN	2-25
2826-103-031	26624 SHAKESPEARE LN	2-25
2826-103-032	26618 SHAKESPEARE LN	2-25
2826-103-033	26610 SHAKESPEARE LN	2-25
2826-103-034	26602 SHAKESPEARE LN	2-25
2826-103-035	26588 SHAKESPEARE LN	2-25
2826-103-036	26582 SHAKESPEARE LN	2-25
2826-103-037	26578 SHAKESPEARE LN	2-25
2826-103-038	26572 SHAKESPEARE LN	2-25
2826-103-039	26566 SHAKESPEARE LN	2-25
2826-104-001	26620 BROOKS CIR	2-25
2826-104-002	26626 BROOKS CIR	2-25
2826-104-003	26632 BROOKS CIR	2-25
2826-104-004	26638 BROOKS CIR	2-25
2826-104-005	26642 BROOKS CIR	2-25
2826-104-006	26648 BROOKS CIR	2-25
2826-104-007	26654 BROOKS CIR	2-25
2826-104-008	26667 SHAKESPEARE LN	2-25
2826-104-009	26659 SHAKESPEARE LN	2-25
2826-104-010	26651 SHAKESPEARE LN	2-25
2826-104-011	26645 SHAKESPEARE LN	2-25
2826-104-012	26639 SHAKESPEARE LN	2-25
2826-104-013	26633 SHAKESPEARE LN	2-25
2826-104-014	26627 SHAKESPEARE LN	2-25
2826-104-015	26824 KENDALL LN	2-25
2826-104-016	26820 KENDALL LN	2-25
2826-104-019	26802 KENDALL LN	2-25
2826-104-020	26762 KENDALL LN	2-25
2826-104-021	26756 KENDALL LN	2-25
2826-104-025	26742 KENDALL LN	2-25
2826-104-026	26736 KENDALL LN	2-25
2826-104-027	26730 KENDALL LN	2-25
2826-104-028	26722 KENDALL LN	2-25
2826-104-029	26712 KENDALL LN	2-25
2826-104-030	26706 KENDALL LN	2-25
2826-104-031	26705 SANDBURN PL	2-25
2826-104-032	26711 SANDBURN PL	2-25
2826-104-033	26719 SANDBURN PL	2-25
2826-104-034	26727 SANDBURN PL	2-25
2826-104-035	26735 SANDBURN PL	2-25
2826-104-036	26741 SANDBURN PL	2-25
2826-104-037	26745 SANDBURN PL	2-25
2826-104-044	26672 SHAKESPEARE LN	2-25
2826-104-045	26664 SHAKESPEARE LN	2-25
2826-104-046	26658 SHAKESPEARE LN	2-25
2826-104-047	26654 SHAKESPEARE LN	2-25
2826-104-048	26648 SHAKESPEARE LN	2-25
2826-104-049	26642 SHAKESPEARE LN	2-25
2826-104-050	26636 SHAKESPEARE LN	2-25
2826-104-051	26630 SHAKESPEARE LN	2-25

ASSESSOR'S PARCEL NUMBER	SITUS ADDRESS	ZONE
2826-104-053	26749 SANDBURN PL	2-25
2826-104-054	26753 SANDBURN PL	2-25
2826-104-055	26757 SANDBURN PL	2-25
2826-104-057	26816 KENDALL LN	2-25
2826-104-058	26810 KENDALL LN	2-25
2826-104-059	26750 KENDALL LN	2-25
2826-104-060	Situs Not Available	2-25
2826-104-061	Situs Not Available	2-25
2826-105-001	26803 WYATT LN	2-25
2826-105-002	26809 WYATT LN	2-25
2826-105-003	26815 WYATT LN	2-25
2826-105-004	26821 WYATT LN	2-25
2826-105-005	26827 WYATT LN	2-25
2826-105-006	26833 WYATT LN	2-25
2826-105-007	26839 WYATT LN	2-25
2826-105-008	26845 WYATT LN	2-25
2826-105-009	26851 WYATT LN	2-25
2826-105-010	26857 WYATT LN	2-25
2826-105-011	26863 WYATT LN	2-25
2826-105-012	26867 WYATT LN	2-25
2826-105-013	26871 WYATT LN	2-25
2826-105-018	25815 RALEIGH LN	2-25
2826-105-019	25811 RALEIGH LN	2-25
2826-105-020	25803 RALEIGH LN	2-25
2826-105-021	25802 RALEIGH LN	2-25
2826-105-022	25804 RALEIGH LN	2-25
2826-105-023	25808 RALEIGH LN	2-25
2826-105-024	25812 RALEIGH LN	2-25
2826-105-028	26822 WYATT LN	2-25
2826-105-029	26816 WYATT LN	2-25
2826-105-030	26808 WYATT LN	2-25
2826-105-031	26802 WYATT LN	2-25
2826-105-035	26870 WYATT LN	2-25
2826-105-036	26864 WYATT LN	2-25
2826-105-037	26858 WYATT LN	2-25
2826-105-038	26850 WYATT LN	2-25
2826-105-039	25816 RALEIGH LN	2-25
2826-105-040	26838 WYATT LN	2-25
2826-105-041	26830 WYATT LN	2-25
2826-106-008	26729 WYATT LN	2-25
2826-106-009	26735 WYATT LN	2-25
2826-106-014	26755 WYATT LN	2-25
2826-106-015	26759 WYATT LN	2-25
2826-106-016	26767 WYATT LN	2-25
2826-106-017	26773 WYATT LN	2-25
2826-106-018	26779 WYATT LN	2-25
2826-106-021	26790 WYATT LN	2-25
2826-106-022	26784 WYATT LN	2-25
2826-106-023	26778 WYATT LN	2-25
2826-106-030	26746 WYATT LN	2-25
2826-106-039	26704 WYATT LN	2-25
2826-106-053	25736 WALLACE PL	2-25
2826-106-054	25742 WALLACE PL	2-25
2826-106-057	25750 WALLACE PL	2-25
2826-106-058	25751 WALLACE PL	2-25
2826-106-059	25745 WALLACE PL	2-25
2826-106-068	26741 WYATT LN	2-25
2826-106-069	26749 WYATT LN	2-25
2826-106-070	26785 WYATT LN	2-25
2826-106-071	26772 WYATT LN	2-25
2826-106-072	26766 WYATT LN	2-25
2826-106-073	26736 WYATT LN	2-25
2826-106-074	26726 WYATT LN	2-25
2826-106-075	26716 WYATT LN	2-25
2826-106-076	26710 WYATT LN	2-25
2826-106-077	25704 WALLACE PL	2-25
2826-106-078	25710 WALLACE PL	2-25
2826-106-079	25714 WALLACE PL	2-25
2826-106-080	25720 WALLACE PL	2-25
2826-106-081	25726 WALLACE PL	2-25

ASSESSOR'S PARCEL NUMBER	SITUS ADDRESS	ZONE
2826-106-084	26760 WYATT LN	2-25
2826-106-085	26754 WYATT LN	2-25
2826-106-086	25730 WALLACE PL	2-25
2826-106-088	26750 BROOKS CIR	2-25
2826-106-089	26744 BROOKS CIR	2-25
2826-106-090	26738 BROOKS CIR	2-25
2826-106-091	26730 BROOKS CIR	2-25
2826-106-092	26709 WYATT LN	2-25
2826-106-093	26717 WYATT LN	2-25
2826-106-094	26723 WYATT LN	2-25
2826-106-096	25741 WALLACE PL	2-25
2826-106-097	25733 WALLACE PL	2-25
2826-106-098	25725 WALLACE PL	2-25
2826-106-099	25713 WALLACE PL	2-25
2826-106-100	25707 WALLACE PL	2-25
2826-106-101	26815 KENDALL LN	2-25
2826-106-102	26819 KENDALL LN	2-25
2826-106-103	26825 KENDALL LN	2-25
2826-106-105	25748 WALLACE PL	2-25
2826-106-106	25746 WALLACE PL	2-25
2826-107-011	25548 SCHUBERT CIR A	2-25
2826-107-012	25548 SCHUBERT CIR B	2-25
2826-107-013	25548 SCHUBERT CIR UNIT C	2-25
2826-107-014	25548 SCHUBERT CIR D	2-25
2826-107-015	25548 SCHUBERT CIR E	2-25
2826-107-016	25554 SCHUBERT CIR	2-25
2826-107-017	25554 SCHUBERT CIR	2-25
2826-107-018	25554 SCHUBERT CIR C	2-25
2826-107-019	25554 SCHUBERT CIR UNIT D	2-25
2826-107-020	25765 PERLMAN PL NO A	2-25
2826-107-021	25765 PERLMAN PL NO B	2-25
2826-107-022	25765 PERLMAN PL NO C	2-25
2826-107-023	25765 PERLMAN PL NO D	2-25
2826-107-024	25765 PERLMAN PL NO E	2-25
2826-107-025	25759 PERLMAN PL NO A	2-25
2826-107-026	25759 PERLMAN PL B	2-25
2826-107-027	25759 PERLMAN PL NO C	2-25
2826-107-028	25759 PERLMAN PL NO D	2-25
2826-107-029	25759 PERLMAN PL NO E	2-25
2826-107-030	25755 PERLMAN PL NO A	2-25
2826-107-031	25755 PERLMAN PL NO B	2-25
2826-107-032	25755 PERLMAN PL NO C	2-25
2826-107-033	25755 PERLMAN PL NO D	2-25
2826-107-034	25755 PERLMAN PL NO E	2-25
2826-107-035	25755 PERLMAN PL NO F	2-25
2826-107-036	25749 PERLMAN PL NO A	2-25
2826-107-037	25749 PERLMAN PL NO B	2-25
2826-107-038	25749 PERLMAN PL NO C	2-25
2826-107-039	25749 PERLMAN PL NO D	2-25
2826-107-040	25749 PERLMAN PL NO E	2-25
2826-107-041	25749 PERLMAN PL # F	2-25
2826-107-042	25745 PERLMAN PL NO A	2-25
2826-107-043	25745 PERLMAN PL NO B	2-25
2826-107-044	25745 PERLMAN PL NO C	2-25
2826-107-045	25745 PERLMAN PL NO D	2-25
2826-107-046	25745 PERLMAN PL NO E	2-25
2826-107-047	25745 PERLMAN PL NO F	2-25
2826-107-048	25741 PERLMAN PL NO A	2-25
2826-107-049	25741 PERLMAN PL NO B	2-25
2826-107-050	25741 PERLMAN PL NO C	2-25
2826-107-051	25741 PERLMAN PL NO D	2-25
2826-107-052	25741 PERLMAN PL NO E	2-25
2826-107-053	25741 PERLMAN PL NO F	2-25
2826-107-054	25737 PERLMAN PL NO A	2-25
2826-107-055	25737 PERLMAN PL NO B	2-25
2826-107-056	25737 PERLMAN PL NO C	2-25
2826-107-057	25737 PERLMAN PL NO D	2-25
2826-107-058	25737 PERLMAN PL NO E	2-25
2826-107-059	25737 PERLMAN PL NO F	2-25
2826-107-060	25737 PERLMAN PL NO G	2-25

ASSESSOR'S PARCEL NUMBER	SITUS ADDRESS	ZONE
2826-107-061	25735 PERLMAN PL NO A	2-25
2826-107-062	25735 PERLMAN PL NO B	2-25
2826-107-063	25735 PERLMAN PL NO C	2-25
2826-107-064	25735 PERLMAN PL NO D	2-25
2826-107-065	25735 PERLMAN PL NO E	2-25
2826-107-066	25735 PERLMAN PL NO F	2-25
2826-107-067	25735 PERLMAN PL NO G	2-25
2826-107-068	25735 PERLMAN PL NO H	2-25
2826-107-069	25736 PERLMAN PL NO A	2-25
2826-107-070	25736 PERLMAN PL NO B	2-25
2826-107-071	25736 PERLMAN PL NO C	2-25
2826-107-072	25736 PERLMAN PL NO D	2-25
2826-107-073	25736 PERLMAN PL NO E	2-25
2826-107-074	25736 PERLMAN PL NO F	2-25
2826-107-075	25736 PERLMAN PL NO G	2-25
2826-107-076	25742 PERLMAN PL NO A	2-25
2826-107-077	25742 PERLMAN PL NO B	2-25
2826-107-078	25742 PERLMAN PL NO C	2-25
2826-107-079	25742 PERLMAN PL NO D	2-25
2826-107-080	25742 PERLMAN PL NO E	2-25
2826-107-081	25742 PERLMAN PL NO F	2-25
2826-107-082	25742 PERLMAN PL NO G	2-25
2826-107-083	25748 PERLMAN PL NO A	2-25
2826-107-084	25748 PERLMAN PL NO B	2-25
2826-107-085	25748 PERLMAN PL NO C	2-25
2826-107-086	25748 PERLMAN PL NO D	2-25
2826-107-087	25748 PERLMAN PL NO E	2-25
2826-107-088	25748 PERLMAN PL NO F	2-25
2826-107-089	25754 PERLMAN PL NO A	2-25
2826-107-090	25754 PERLMAN PL NO B	2-25
2826-107-091	25754 PERLMAN PL NO C	2-25
2826-107-092	25754 PERLMAN PL NO D	2-25
2826-107-093	25754 PERLMAN PL NO E	2-25
2826-107-094	25754 PERLMAN PL NO F	2-25
2826-107-095	25760 PERLMAN PL NO A	2-25
2826-107-097	25760 PERLMAN PL NO C	2-25
2826-107-099	25760 PERLMAN PL NO E	2-25
2826-107-100	25710 WAGNER WAY NO A	2-25
2826-107-101	25710 WAGNER WAY NO B	2-25
2826-107-102	25710 WAGNER WAY NO C	2-25
2826-107-103	25710 WAGNER WAY NO D	2-25
2826-107-104	25715 WAGNER WAY NO A	2-25
2826-107-105	25715 WAGNER WAY NO B	2-25
2826-107-106	25715 WAGNER WAY NO C	2-25
2826-107-107	25715 WAGNER WAY NO D	2-25
2826-107-108	25715 WAGNER WAY NO E	2-25
2826-107-109	25715 WAGNER WAY UNIT F	2-25
2826-107-110	25725 WAGNER WAY NO A	2-25
2826-107-111	25725 WAGNER WAY NO B	2-25
2826-107-112	25725 WAGNER WAY NO C	2-25
2826-107-113	25725 WAGNER WAY NO D	2-25
2826-107-114	25725 WAGNER WAY NO E	2-25
2826-107-115	25725 WAGNER WAY NO F	2-25
2826-107-116	25760 PERLMAN PL NO B	2-25
2826-107-117	25760 PERLMAN PL NO D	2-25
2826-108-001	25781 PERLMAN PL NO A	2-25
2826-108-002	25781 PERLMAN PL NO B	2-25
2826-108-003	25781 PERLMAN PL NO C	2-25
2826-108-004	25781 PERLMAN PL NO D	2-25
2826-108-005	25785 PERLMAN PL NO A	2-25
2826-108-006	25785 PERLMAN PL NO B	2-25
2826-108-007	25785 PERLMAN PL NO C	2-25
2826-108-008	25785 PERLMAN PL NO D	2-25
2826-108-009	25777 PERLMAN PL NO A	2-25
2826-108-010	25777 PERLMAN PL NO B	2-25
2826-108-011	25777 PERLMAN PL NO C	2-25
2826-108-012	25777 PERLMAN PL NO D	2-25
2826-108-013	25777 PERLMAN PL NO E	2-25
2826-108-014	25777 PERLMAN PL NO F	2-25
2826-108-015	25777 PERLMAN PL NO G	2-25

ASSESSOR'S PARCEL NUMBER	SITUS ADDRESS	ZONE
2826-108-016	25777 PERLMAN PL NO H	2-25
2826-108-017	25773 PERLMAN PL NO A	2-25
2826-108-018	25773 PERLMAN PL NO B	2-25
2826-108-019	25773 PERLMAN PL NO C	2-25
2826-108-020	25773 PERLMAN PL NO D	2-25
2826-108-021	25773 PERLMAN PL NO E	2-25
2826-108-022	25773 PERLMAN PL NO F	2-25
2826-108-023	25773 PERLMAN PL # G	2-25
2826-108-024	25769 PERLMAN PL NO A	2-25
2826-108-025	25769 PERLMAN PL NO B	2-25
2826-108-026	25769 PERLMAN PL NO C	2-25
2826-108-027	25769 PERLMAN PL NO D	2-25
2826-108-028	25769 PERLMAN PL NO E	2-25
2826-108-029	25768 PERLMAN PL NO A	2-25
2826-108-031	25768 PERLMAN PL NO C	2-25
2826-108-033	25768 PERLMAN PL NO E	2-25
2826-108-034	25740 ARMSTRONG CIR NO A	2-25
2826-108-035	25740 ARMSTRONG CIR NO B	2-25
2826-108-036	25740 ARMSTRONG CIR NO C	2-25
2826-108-037	25740 ARMSTRONG CIR NO D	2-25
2826-108-038	25725 ARMSTRONG CIR NO A	2-25
2826-108-039	25725 ARMSTRONG CIR NO B	2-25
2826-108-040	25725 ARMSTRONG CIR NO C	2-25
2826-108-041	25725 ARMSTRONG CIR NO D	2-25
2826-108-042	25730 ARMSTRONG CIR NO A	2-25
2826-108-043	25730 ARMSTRONG CIR NO B	2-25
2826-108-044	25730 ARMSTRONG CIR NO C	2-25
2826-108-045	25730 ARMSTRONG CIR NO D	2-25
2826-108-046	25730 ARMSTRONG CIR NO E	2-25
2826-108-047	25730 ARMSTRONG CIR NO F	2-25
2826-108-048	25720 ARMSTRONG CIR NO A	2-25
2826-108-049	25720 ARMSTRONG CIR NO B	2-25
2826-108-050	25720 ARMSTRONG CIR NO C	2-25
2826-108-051	25720 ARMSTRONG CIR NO F	2-25
2826-108-052	25710 ARMSTRONG CIR NO A	2-25
2826-108-053	25710 ARMSTRONG CIR NO B	2-25
2826-108-054	25710 ARMSTRONG CIR NO C	2-25
2826-108-055	25710 ARMSTRONG CIR NO D	2-25
2826-108-056	25710 ARMSTRONG CIR NO E	2-25
2826-108-057	25710 ARMSTRONG CIR NO F	2-25
2826-108-058	25705 ARMSTRONG CIR NO A	2-25
2826-108-059	25705 ARMSTRONG CIR NO B	2-25
2826-108-060	25705 ARMSTRONG CIR NO C	2-25
2826-108-061	25705 ARMSTRONG CIR NO D	2-25
2826-108-062	25705 ARMSTRONG CIR NO E	2-25
2826-108-063	25720 ARMSTRONG CIR NO E	2-25
2826-108-064	25720 ARMSTRONG CIR NO D	2-25
2826-108-065	25768 PERLMAN PL NO B	2-25
2826-108-066	25768 PERLMAN PL NO D	2-25
2826-109-001	26046 POTTER PL	2-25
2826-109-002	26052 POTTER PL	2-25
2826-109-003	26058 POTTER PL	2-25
2826-109-004	26064 POTTER PL	2-25
2826-109-005	26070 POTTER PL	2-25
2826-109-006	26301 PEACOCK PL	2-25
2826-109-007	26305 PEACOCK PL	2-25
2826-109-008	26309 PEACOCK PL	2-25
2826-109-009	26315 PEACOCK PL	2-25
2826-109-010	26319 PEACOCK PL	2-25
2826-109-011	26325 PEACOCK PL	2-25
2826-109-012	26331 PEACOCK PL	2-25
2826-109-013	26335 PEACOCK PL	2-25
2826-109-014	26341 PEACOCK PL	2-25
2826-109-015	26345 PEACOCK PL	2-25
2826-109-016	26351 PEACOCK PL	2-25
2826-109-017	26357 PEACOCK PL	2-25
2826-109-018	26358 PEACOCK PL	2-25
2826-109-019	26352 PEACOCK PL	2-25
2826-109-020	26346 PEACOCK PL	2-25
2826-109-021	26340 PEACOCK PL	2-25

ASSESSOR'S PARCEL NUMBER	SITUS ADDRESS	ZONE
2826-109-022	26336 PEACOCK PL	2-25
2826-109-023	26332 PEACOCK PL	2-25
2826-109-024	26326 PEACOCK PL	2-25
2826-109-025	26320 PEACOCK PL	2-25
2826-109-026	26316 PEACOCK PL	2-25
2826-109-027	26310 PEACOCK PL	2-25
2826-109-028	26302 PEACOCK PL	2-25
2826-109-029	26303 MITCHELL PLACE	2-25
2826-109-030	26311 MITCHELL PL	2-25
2826-109-031	26317 MITCHELL PL	2-25
2826-109-032	26323 MITCHELL PLACE	2-25
2826-109-033	26327 MITCHELL PL	2-25
2826-109-034	26333 MITCHELL PL	2-25
2826-109-035	26337 MITCHELL PLACE	2-25
2826-109-036	26343 MITCHELL PL	2-25
2826-109-037	26347 MITCHELL PLACE	2-25
2826-109-038	26353 MITCHELL PLACE	2-25
2826-109-039	26359 MITCHELL PLACE	2-25
2826-110-007	26020 POTTER PL	2-25
2826-110-008	26026 POTTER PL	2-25
2826-110-009	26034 POTTER PL	2-25
2826-110-010	26040 POTTER PL	2-25
2826-110-011	26360 MITCHELL PL	2-25
2826-110-012	26354 MITCHELL PL	2-25
2826-110-013	26350 MITCHELL PL	2-25
2826-110-014	26344 MITCHELL PL	2-25
2826-110-015	26338 MITCHELL PL	2-25
2826-110-016	26334 MITCHELL PL	2-25
2826-110-017	26328 MITCHELL PL	2-25
2826-110-018	26324 MITCHELL PL	2-25
2826-110-019	26318 MITCHELL PLACE	2-25
2826-110-020	26312 MITCHELL PL	2-25
2826-110-021	26308 MITCHELL PL	2-25
2826-110-022	26302 MITCHELL PL	2-25
2826-110-023	26429 KIPLING PL	2-25
2826-110-024	26435 KIPLING PL	2-25
2826-110-025	26439 KIPLING PL	2-25
2826-110-026	26445 KIPLING PL	2-25
2826-110-027	26451 KIPLING PL	2-25
2826-110-028	26455 KIPLING PL	2-25
2826-110-029	26461 KIPLING PL	2-25
2826-110-030	26467 KIPLING PL	2-25
2826-110-031	26473 KIPLING PL	2-25
2826-110-032	26477 KIPLING PL	2-25
2826-110-033	26483 KIPLING PL	2-25
2826-110-034	26487 KIPLING PL	2-25
2826-110-038	26002 POTTER PL	2-25
2826-110-039	26008 POTTER PL	2-25
2826-110-040	26014 POTTER PL	2-25
2826-111-001	26484 KIPLING PL	2-25
2826-111-002	26478 KIPLING PL	2-25
2826-111-003	26474 KIPLING PL	2-25
2826-111-004	26468 KIPLING PL	2-25
2826-111-005	26462 KIPLING PL	2-25
2826-111-006	26458 KIPLING PL	2-25
2826-111-007	26452 KIPLING PL	2-25
2826-111-008	26448 KIPLING PL	2-25
2826-111-009	26442 KIPLING PL	2-25
2826-111-016	26422 KIPLING PL	2-25
2826-111-017	26416 KIPLING PL	2-25
2826-111-018	26412 KIPLING PL	2-25
2826-111-019	26408 KIPLING PLACE	2-25
2826-111-020	26402 KIPLING PL	2-25
2826-111-021	25952 VOLTAIRE PL	2-25
2826-111-022	26403 OCASEY PL	2-25
2826-111-023	26407 OCASEY PL	2-25
2826-111-024	26413 OCASEY PL	2-25
2826-111-025	26419 OCASEY PL	2-25
2826-111-026	26425 OCASEY PL	2-25
2826-111-027	26429 OCASEY PL	2-25

ASSESSOR'S PARCEL NUMBER	SITUS ADDRESS	ZONE
2826-111-028	26435 OCASEY PL	2-25
2826-111-033	26451 OCASEY PL	2-25
2826-111-034	26455 OCASEY PL	2-25
2826-111-035	26461 OCASEY PL	2-25
2826-111-036	25969 BURKE PL	2-25
2826-111-037	25965 BURKE PL	2-25
2826-111-039	26438 KIPLING PL	2-25
2826-111-040	26432 KIPLING PL	2-25
2826-111-041	26428 KIPLING PL	2-25
2826-111-042	26439 OCASEY PL	2-25
2826-111-043	26445 OCASEY PL	2-25
2826-112-001	25904 VOLTAIRE PL	2-25
2826-112-002	25910 VOLTAIRE PL	2-25
2826-112-003	25916 VOLTAIRE PL	2-25
2826-112-004	25920 VOLTAIRE PL	2-25
2826-112-005	25948 VOLTAIRE PL	2-25
2826-112-006	25961 BURKE PL	2-25
2826-112-011	25945 BURKE PL	2-25
2826-112-012	25939 BURKE PL	2-25
2826-112-013	25935 BURKE PL	2-25
2826-112-014	25929 BURKE PL	2-25
2826-112-015	25923 BURKE PL	2-25
2826-112-016	25917 BURKE PL	2-25
2826-112-017	25909 BURKE PL	2-25
2826-112-018	25903 BURKE PL	2-25
2826-112-019	25904 BURKE PL	2-25
2826-112-020	25910 BURKE PL	2-25
2826-112-021	25916 BURKE PL	2-25
2826-112-022	25922 BURKE PL	2-25
2826-112-023	25926 BURKE PL	2-25
2826-112-024	25934 BURKE PL	2-25
2826-112-025	25940 BURKE PL	2-25
2826-112-026	25946 BURKE PL	2-25
2826-112-027	25952 BURKE PL	2-25
2826-112-028	25956 BURKE PL	2-25
2826-112-029	25960 BURKE PL	2-25
2826-112-030	25951 POPE PL	2-25
2826-112-031	25947 POPE PLACE	2-25
2826-112-032	25943 POPE PL	2-25
2826-112-033	25937 POPE PL	2-25
2826-112-034	25933 POPE PL	2-25
2826-112-035	25927 POPE PLACE	2-25
2826-112-036	25921 POPE PL	2-25
2826-112-037	25915 POPE PLACE	2-25
2826-112-038	25911 POPE PL	2-25
2826-112-039	25905 POPE PL	2-25
2826-112-040	25901 POPE PL	2-25
2826-112-041	25902 POPE PLACE	2-25
2826-112-042	25908 POPE PL	2-25
2826-112-043	25912 POPE PLACE	2-25
2826-112-044	25918 POPE PL	2-25
2826-112-045	25922 POPE PLACE	2-25
2826-112-046	25928 POPE PLACE	2-25
2826-112-047	25932 POPE PLACE	2-25
2826-112-048	25938 POPE PLACE	2-25
2826-112-049	25944 POPE PL	2-25
2826-112-050	25950 POPE PLACE	2-25
2826-112-051	25947 VOLTAIRE PL	2-25
2826-112-052	25943 VOLTAIRE PL	2-25
2826-112-053	25937 VOLTAIRE PL	2-25
2826-112-054	25931 VOLTAIRE PL	2-25
2826-112-055	25927 VOLTAIRE PL	2-25
2826-112-056	25921 VOLTAIRE PL	2-25
2826-112-057	25915 VOLTAIRE PL	2-25
2826-112-058	25909 VOLTAIRE PL	2-25
2826-112-059	25903 VOLTAIRE PL	2-25
2826-112-063	25955 BURKE PL	2-25
2826-112-064	25951 BURKE PL	2-25
2826-113-001	26004 TENNYSON LN	2-25
2826-113-002	26010 TENNYSON LN	2-25

ASSESSOR'S PARCEL NUMBER	SITUS ADDRESS	ZONE
2826-113-003	26018 TENNYSON LN	2-25
2826-113-004	26024 TENNYSON LN	2-25
2826-113-005	26030 TENNYSON LN	2-25
2826-113-006	26036 TENNYSON LN	2-25
2826-113-007	26042 TENNYSON LN	2-25
2826-113-008	26048 TENNYSON LN	2-25
2826-113-009	26054 TENNYSON LN	2-25
2826-113-010	26060 TENNYSON LN	2-25
2826-113-011	26072 TENNYSON LN	2-25
2826-113-012	26084 TENNYSON LN	2-25
2826-113-013	26069 TENNYSON LN	2-25
2826-113-014	26063 TENNYSON LN	2-25
2826-113-015	26057 TENNYSON LN	2-25
2826-113-019	26041 TENNYSON LN	2-25
2826-113-020	26037 TENNYSON LN	2-25
2826-113-021	26031 TENNYSON LN	2-25
2826-113-022	26025 TENNYSON LN	2-25
2826-113-023	26019 TENNYSON LN	2-25
2826-113-027	26053 TENNYSON LN	2-25
2826-113-032	26049 TENNYSON LN	2-25
2826-113-033	26045 TENNYSON LN	2-25
2826-114-011	25924 TENNYSON LANE	2-25
2826-114-012	25928 TENNYSON LN	2-25
2826-114-013	25934 TENNYSON LN	2-25
2826-114-014	25938 TENNYSON LN	2-25
2826-114-015	25942 TENNYSON LN	2-25
2826-114-016	25948 TENNYSON LN	2-25
2826-114-017	25952 TENNYSON LN	2-25
2826-114-018	25958 TENNYSON LN	2-25
2826-114-019	25964 TENNYSON LANE	2-25
2826-114-020	26011 TENNYSON LN	2-25
2826-114-021	26003 TENNYSON LN	2-25
2826-114-022	25973 TENNYSON LN	2-25
2826-114-023	25967 TENNYSON LN	2-25
2826-114-024	25963 TENNYSON LN	2-25
2826-114-025	25959 TENNYSON LN	2-25
2826-114-026	25955 TENNYSON LN	2-25
2826-114-027	25951 TENNYSON LN	2-25
2826-114-028	25947 TENNYSON LN	2-25
2826-114-029	25941 TENNYSON LN	2-25
2826-114-030	25935 TENNYSON LN	2-25
2826-114-031	26815 MARLOWE CT	2-25
2826-114-032	26823 MARLOWE COURT	2-25
2826-114-033	26829 MARLOWE COURT	2-25
2826-114-034	26835 MARLOWE COURT	2-25
2826-114-035	26840 MARLOWE CT	2-25
2826-114-036	26832 MARLOWE COURT	2-25
2826-114-037	26826 MARLOWE CT	2-25
2826-114-038	26822 MARLOWE CT	2-25
2826-114-039	26816 MARLOWE CT	2-25
2826-114-040	26812 MARLOWE CT	2-25
2826-114-041	25925 TENNYSON LN	2-25
2826-114-042	25919 TENNYSON LN	2-25
2826-114-043	26805 ALCOTT CT	2-25
2826-114-044	26815 ALCOTT CT	2-25
2826-114-045	26821 ALCOTT CT	2-25
2826-114-046	26829 ALCOTT CT	2-25
2826-114-047	26837 ALCOTT CT	2-25
2826-114-048	26845 ALCOTT CT	2-25
2826-114-049	26853 ALCOTT CT	2-25
2826-114-050	26861 ALCOTT CT	2-25
2826-114-052	25862 TENNYSON LN	2-25
2826-114-053	25902 TENNYSON LN	2-25
2826-114-054	25910 TENNYSON LN	2-25
2826-114-055	25914 TENNYSON LN	2-25
2826-114-056	25918 TENNYSON LN	2-25
2826-115-001	25836 TENNYSON LN	2-25
2826-115-008	26869 ALCOTT CT	2-25
2826-115-009	26858 ALCOTT CT	2-25
2826-115-010	26852 ALCOTT CT	2-25

ASSESSOR'S PARCEL NUMBER	SITUS ADDRESS	ZONE
2826-115-011	26846 ALCOTT CT	2-25
2826-115-012	26840 ALCOTT CT	2-25
2826-115-013	26832 ALCOTT CT	2-25
2826-115-014	26826 ALCOTT CT	2-25
2826-115-015	26818 ALCOTT CT	2-25
2826-115-016	26810 ALCOTT CT	2-25
2826-115-017	26802 ALCOTT CT	2-25
2826-115-018	26823 CHAUCER PL	2-25
2826-115-019	26831 CHAUCER PL	2-25
2826-115-020	26839 CHAUCER PL	2-25
2826-115-021	26847 CHAUCER PL	2-25
2826-115-022	26853 CHAUCER PL	2-25
2826-115-023	26861 CHAUCER PLACE	2-25
2826-115-024	26869 CHAUCER PL	2-25
2826-115-025	26877 CHAUCER PL	2-25
2826-115-026	26885 CHAUCER PL	2-25
2826-115-027	26891 CHAUCER PL	2-25
2826-115-028	26897 CHAUCER PLACE	2-25
2826-115-029	25849 FLEMMING PL	2-25
2826-115-030	25845 FLEMMING PL	2-25
2826-115-031	25837 FLEMMING PL	2-25
2826-115-032	26822 GREY PL	2-25
2826-115-033	26816 GREY PL	2-25
2826-115-034	26808 GREY PL	2-25
2826-115-039	25808 TENNYSON LN	2-25
2826-115-040	25816 TENNYSON LANE	2-25
2826-115-041	25820 TENNYSON LN	2-25
2826-115-042	26822 CHAUCER PL	2-25
2826-115-043	26830 CHAUCER PL	2-25
2826-115-044	26838 CHAUCER PLACE	2-25
2826-115-045	26846 CHAUCER PL	2-25
2826-115-046	26852 CHAUCER PL	2-25
2826-115-047	26860 CHAUCER PL	2-25
2826-115-048	26866 CHAUCER PLACE	2-25
2826-115-049	26874 CHAUCER PL	2-25
2826-115-050	25842 FLEMMING PL	2-25
2826-115-051	25832 FLEMMING PL	2-25
2826-115-052	26827 GREY PL	2-25
2826-115-053	26819 GREY PL	2-25
2826-115-054	26815 GREY PL	2-25
2826-115-056	25842 TENNYSON LN	2-25
2826-115-057	25850 TENNYSON LN	2-25
2826-115-058	25826 TENNYSON LANE	2-25
2826-115-059	26800 GREY PL	2-25
2826-115-060	25802 TENNYSON LN	2-25
2826-116-001	25829 FLEMMING PL	2-25
2826-116-002	25823 FLEMMING PL	2-25
2826-116-003	25817 FLEMMING PL	2-25
2826-116-004	25809 FLEMMING PL	2-25
2826-116-005	25803 FLEMMING PL	2-25
2826-116-006	26890 GREY PL	2-25
2826-116-007	26886 GREY PL	2-25
2826-116-008	26882 GREY PL	2-25
2826-116-009	26876 GREY PL	2-25
2826-116-010	26868 GREY PL	2-25
2826-116-011	26858 GREY PL	2-25
2826-116-012	26852 GREY PL	2-25
2826-116-013	26846 GREY PL	2-25
2826-116-014	26838 GREY PL	2-25
2826-116-015	26830 GREY PL	2-25
2826-116-016	25820 FLEMMING PL	2-25
2826-116-017	25808 FLEMMING PL	2-25
2826-116-018	26865 GREY PL	2-25
2826-116-019	26857 GREY PL	2-25
2826-116-020	26849 GREY PL	2-25
2826-116-021	26843 GREY PL	2-25
2826-116-022	26835 GREY PL	2-25
2826-157-001	25335 DOVE LN	2-25
2826-157-002	25327 DOVE LN	2-25
2826-157-003	25319 DOVE LN	2-25

ASSESSOR'S PARCEL NUMBER	SITUS ADDRESS	ZONE
2826-157-004	25311 DOVE LN	2-25
2826-157-005	25307 DOVE LN	2-25
2826-157-006	25303 DOVE LN	2-25
2826-157-007	25328 DOVE LN	2-25
2826-157-008	25336 DOVE LN	2-25
2826-157-009	25634 CHASE ST	2-25
2826-157-010	25628 CHASE ST	2-25
2826-157-011	25622 CHASE ST	2-25
2826-157-012	25614 CHASE ST	2-25
2826-157-013	25608 CHASE ST	2-25
2826-157-014	25602 CHASE ST	2-25
2826-157-015	25550 CHASE ST	2-25
2826-157-016	25544 CHASE ST	2-25
2826-157-017	25538 CHASE ST	2-25
2826-157-018	25532 CHASE ST	2-25
2826-157-019	25526 CHASE ST	2-25
2826-157-020	25520 CHASE ST	2-25
2826-157-021	25512 CHASE ST	2-25
2826-157-022	25539 CHASE ST	2-25
2826-157-023	25547 CHASE ST	2-25
2826-157-024	25423 AKINS CT	2-25
2826-157-025	25417 AKINS CT	2-25
2826-157-026	25605 CHASE ST	2-25
2826-157-027	25613 CHASE ST	2-25
2826-157-028	25621 CHASE ST	2-25
2826-157-029	25418 WINSLOW CT	2-25
2826-157-030	25423 WINSLOW CT	2-25
2826-157-031	25415 WINSLOW CT	2-25
2826-157-032	25409 WINSLOW CT	2-25
2826-158-001	25307 CHASE ST	2-25
2826-158-002	25315 CHASE ST	2-25
2826-158-003	25323 CHASE ST	2-25
2826-158-004	25346 CHASE ST	2-25
2826-158-005	25338 CHASE ST	2-25
2826-158-006	25330 CHASE ST	2-25
2826-158-007	25322 CHASE ST	2-25
2826-158-008	25316 CHASE ST	2-25
2826-158-009	25310 CHASE ST	2-25
2826-158-010	25304 CHASE ST	2-25
2826-158-011	25258 HUSTON ST	2-25
2826-158-012	25252 HUSTON ST	2-25
2826-158-013	25246 HUSTON ST	2-25
2826-158-014	25240 HUSTON ST	2-25
2826-158-015	25234 HUSTON ST	2-25
2826-158-016	25228 HUSTON ST	2-25
2826-158-017	25220 HUSTON ST	2-25
2826-158-018	25214 HUSTON ST	2-25
2826-158-019	25206 HUSTON ST	2-25
2826-158-020	25198 HUSTON ST	2-25
2826-158-021	25192 HUSTON ST	2-25
2826-158-022	25186 HUSTON ST	2-25
2826-158-023	25180 HUSTON ST	2-25
2826-158-024	25176 HUSTON ST	2-25
2826-158-025	25172 HUSTON ST	2-25
2826-158-026	25619 WALKER PL	2-25
2826-158-027	25615 WALKER PL	2-25
2826-158-028	25611 WALKER PL	2-25
2826-158-029	25605 WALKER PL	2-25
2826-158-030	25219 HUSTON ST	2-25
2826-158-031	25225 HUSTON ST	2-25
2826-158-032	25233 HUSTON ST	2-25
2826-158-033	25612 HENLEY WAY	2-25
2826-158-034	25618 HENLEY WAY	2-25
2826-158-035	25624 HENLEY WAY	2-25
2826-158-036	25621 HENLEY WAY	2-25
2826-158-037	25617 HENLEY WAY	2-25
2826-158-038	25261 HUSTON ST	2-25
2826-158-039	25269 HUSTON ST	2-25
2826-158-040	25281 HUSTON ST	2-25
2826-159-001	25168 HUSTON ST	2-25

ASSESSOR'S PARCEL NUMBER	SITUS ADDRESS	ZONE
2826-159-002	25164 HUSTON ST	2-25
2826-159-003	25160 HUSTON ST	2-25
2826-159-004	25156 HUSTON ST	2-25
2826-159-005	25150 HUSTON ST	2-25
2826-159-006	25146 HUSTON ST	2-25
2826-159-007	25140 HUSTON ST	2-25
2826-159-008	25136 HUSTON ST	2-25
2826-159-009	25130 HUSTON ST	2-25
2826-159-010	25126 HUSTON ST	2-25
2826-159-011	25122 HUSTON ST	2-25
2826-159-012	25004 LEE CT	2-25
2826-159-013	25005 LEE CT	2-25
2826-159-014	25009 LEE CT	2-25
2826-159-015	25110 HUSTON ST	2-25
2826-159-016	25014 OLIVER WAY	2-25
2826-159-017	25006 OLIVER WAY	2-25
2826-159-018	25002 OLIVER WAY	2-25
2826-159-019	25003 OLIVER WAY	2-25
2826-159-020	25011 OLIVER WAY	2-25
2826-159-021	25017 OLIVER WAY	2-25
2826-159-022	25023 OLIVER WAY	2-25
2826-159-023	25029 OLIVER WAY	2-25
2826-159-024	25037 OLIVER WAY	2-25
2826-159-025	25045 OLIVER WAY	2-25
2826-159-026	25051 OLIVER WAY	2-25
2826-159-027	25055 OLIVER WAY	2-25
2826-159-028	25061 OLIVER WAY	2-25
2826-159-029	25069 OLIVER WAY	2-25
2826-159-030	25667 GALE DR	2-25
2826-159-031	25661 GALE DR	2-25
2826-159-032	25655 GALE DR	2-25
2826-159-033	25649 GALE DR	2-25
2826-159-034	25645 GALE DR	2-25
2826-159-035	25639 GALE DR	2-25
2826-159-036	25633 GALE DR	2-25
2826-159-037	25627 GALE DR	2-25
2826-159-038	25621 GALE DR	2-25
2826-159-039	25617 GALE DR	2-25
2826-159-040	25613 GALE DR	2-25
2826-159-041	25609 GALE DR	2-25
2826-159-042	25603 GALE DR	2-25
2826-159-043	25602 GALE DR	2-25
2826-159-044	25606 GALE DR	2-25
2826-159-045	25612 GALE DR	2-25
2826-159-046	25636 GALE DR	2-25
2826-159-047	25640 GALE DR	2-25
2826-159-048	25646 GALE DR	2-25
2826-159-049	25652 GALE DR	2-25
2826-159-050	25656 GALE DR	2-25
2826-159-051	25054 OLIVER WAY	2-25
2826-159-052	25048 OLIVER WAY	2-25
2826-159-053	25044 OLIVER WAY	2-25
2826-159-054	25038 OLIVER WAY	2-25
2826-159-055	25103 HUSTON ST	2-25
2826-159-056	25109 HUSTON ST	2-25
2826-159-057	25119 HUSTON ST	2-25
2826-159-058	25127 HUSTON ST	2-25
2826-159-059	25135 HUSTON ST	2-25
2826-159-060	25139 HUSTON ST	2-25
2826-159-061	25143 HUSTON ST	2-25
2826-159-062	25147 HUSTON ST	2-25
2826-159-063	25153 HUSTON ST	2-25
2826-159-064	25159 HUSTON ST	2-25
2826-159-065	25604 WALKER PL	2-25
2826-159-066	25610 WALKER PL	2-25
2826-159-067	25616 WALKER PL	2-25
2826-159-068	25622 WALKER PL	2-25
2826-009-105	Situs Not Available	2-25
2826-085-013	25524 FOUNTAIN GLEN CT	2-25
2826-085-014	25560 FOUNTAIN GLEN CT	2-25

ASSESSOR'S PARCEL NUMBER	SITUS ADDRESS	ZONE
2826-085-022	24979 CONSTITUTION AVE	2-25
3103-028-026	VAC/45 STW/VIC AVE L12	2-26
3103-028-027	VAC/AVE M/VIC 42 STW	2-26
3103-031-001	42302 KLAMATH LN	2-26
3103-031-002	42308 KLAMATH LN	2-26
3103-031-003	4144 VICTORIA LN	2-26
3103-031-004	4138 VICTORIA LN	2-26
3103-031-005	4132 VICTORIA LN	2-26
3103-031-006	42325 PORTLAND LN	2-26
3103-031-007	42321 PORTLAND LN	2-26
3103-031-008	42311 PORTLAND LN	2-26
3103-031-009	42309 PORTLAND LANE	2-26
3103-031-010	42301 PORTLAND LN	2-26
3103-031-011	4068 VANCOUVER LN	2-26
3103-031-012	4060 VANCOUVER LN	2-26
3103-031-013	42308 PORTLAND LN	2-26
3103-031-014	42316 PORTLAND LN	2-26
3103-031-015	42320 PORTLAND LANE	2-26
3103-031-016	42330 PORTLAND LN	2-26
3103-031-017	42334 PORTLAND LN	2-26
3103-031-018	4106 VICTORIA LN	2-26
3103-031-019	4102 VICTORIA LN	2-26
3103-031-020	4046 VICTORIA LN	2-26
3103-031-021	4042 VICTORIA LN	2-26
3103-031-022	4010 VICTORIA LN	2-26
3103-031-023	4008 VICTORIA LN	2-26
3103-031-024	4002 VICTORIA LN	2-26
3103-031-025	4001 VICTORIA LN	2-26
3103-031-026	4003 VICTORIA LN	2-26
3103-031-027	4009 VICTORIA LN	2-26
3103-031-028	4015 VICTORIA LN	2-26
3103-031-029	4019 VICTORIA LN	2-26
3103-031-030	4023 VICTORIA LN	2-26
3103-031-031	4027 VICTORIA LN	2-26
3103-031-032	4037 VICTORIA LN	2-26
3103-031-033	4041 VICTORIA LN	2-26
3103-031-034	4103 VICTORIA LN	2-26
3103-031-035	4109 VICTORIA LN	2-26
3103-031-036	4117 VICTORIA LN	2-26
3103-032-001	4054 VANCOUVER LN	2-26
3103-032-002	4046 VANCOUVER LN	2-26
3103-032-003	4040 VANCOUVER LN	2-26
3103-032-004	4034 VANCOUVER LN	2-26
3103-032-005	4026 VANCOUVER LN	2-26
3103-032-006	4020 VANCOUVER LN	2-26
3103-032-007	42245 CORVALLIS PL	2-26
3103-032-008	42237 CORVALLIS PL	2-26
3103-032-009	42231 CORVALLIS PL	2-26
3103-032-010	42223 CORVALLIS PL	2-26
3103-032-011	42215 CORVALLIS PL	2-26
3103-032-012	42207 CORVALLIS PL	2-26
3103-032-013	42201 CORVALLIS PL	2-26
3103-032-014	42202 CORVALLIS PL	2-26
3103-032-015	42206 CORVALLIS PL	2-26
3103-032-016	42212 CORVALLIS PL	2-26
3103-032-017	42218 CORVALLIS PL	2-26
3103-032-018	42226 CORVALLIS PL	2-26
3103-032-019	42234 CORVALLIS PL	2-26
3103-032-020	42240 CORVALLIS PL	2-26
3103-032-021	42248 CORVALLIS PL	2-26
3103-032-022	42254 CORVALLIS PL	2-26
3103-032-023	4005 VANCOUVER LN	2-26
3103-032-024	4011 VANCOUVER LN	2-26
3103-032-025	4019 VANCOUVER LN	2-26
3103-032-026	4025 VANCOUVER LN	2-26
3103-032-027	42304 COLUMBIA CT	2-26
3103-032-028	42312 COLUMBIA CT	2-26
3103-032-029	42320 COLUMBIA CT	2-26
3103-032-030	42321 COLUMBIA CT	2-26
3103-032-031	42313 COLUMBIA CT	2-26

ASSESSOR'S PARCEL NUMBER	SITUS ADDRESS	ZONE
3103-032-032	42305 COLUMBIA CT	2-26
3103-032-033	42204 42ND ST W	2-26
3103-032-034	42210 42ND ST W	2-26
3103-032-035	42218 42ND ST W	2-26
3103-032-036	42224 42ND ST W	2-26
3103-032-037	42232 42ND ST W	2-26
3103-032-038	42238 42ND ST W	2-26
3103-032-039	42246 42ND ST W	2-26
3103-032-040	42252 42ND ST W	2-26
3103-032-041	42260 42ND ST W	2-26
3103-032-042	42266 42ND ST W	2-26
3103-032-043	42302 42ND ST W	2-26
3103-032-044	42310 42ND ST W	2-26
3103-032-045	42269 KLAMATH LN	2-26
3103-032-046	42263 KLAMATH LN	2-26
3103-032-047	42255 KLAMATH LN	2-26
3103-032-048	42249 KLAMATH LN	2-26
3103-032-049	42241 KLAMATH LN	2-26
3103-032-050	42235 KLAMATH LN	2-26
3103-032-051	42227 KLAMATH LN	2-26
3103-032-052	42221 KLAMATH LN	2-26
3103-032-053	42215 KLAMATH LN	2-26
3103-032-054	42209 KLAMATH LN	2-26
3103-032-055	42203 KLAMATH LN	2-26
3103-032-056	4162 GLACIER PL	2-26
3103-032-057	4154 GLACIER PL	2-26
3103-032-058	4146 GLACIER PL	2-26
3103-032-059	4140 GLACIER PL	2-26
3103-032-060	4132 GLACIER PL	2-26
3103-032-061	4126 GLACIER PL	2-26
3103-032-062	4120 GLACIER PL	2-26
3103-032-063	4112 GLACIER PL	2-26
3103-032-064	4106 GLACIER PL	2-26
3103-032-065	4102 GLACIER PL	2-26
3103-032-066	4101 GLACIER PL	2-26
3103-032-067	4107 GLACIER PL	2-26
3103-032-068	4113 GLACIER PL	2-26
3103-032-069	4121 GLACIER PL	2-26
3103-032-070	4127 GLACIER PL	2-26
3103-032-071	4133 GLACIER PL	2-26
3103-032-072	4141 GLACIER PL	2-26
3103-032-073	4147 GLACIER PL	2-26
3103-032-074	4155 GLACIER PL	2-26
3103-032-075	4158 RANIER PL	2-26
3103-032-076	4152 RANIER PL	2-26
3103-032-077	4144 RANIER PL	2-26
3103-032-078	4136 RANIER PL	2-26
3103-032-079	4130 RANIER PL	2-26
3103-032-080	4122 RANIER PL	2-26
3103-032-081	4116 RANIER PL	2-26
3103-032-082	4110 RANIER PL	2-26
3103-032-083	4104 RANIER PL	2-26
3103-032-084	4103 RANIER PL	2-26
3103-032-085	4111 RANIER PL	2-26
3103-032-086	4117 RANIER PL	2-26
3103-032-087	4125 RANIER PL	2-26
3103-032-088	4131 RANIER PL	2-26
3103-032-089	4137 RANIER PL	2-26
3103-032-090	4145 RANIER PL	2-26
3103-032-091	4153 RANIER PL	2-26
3103-032-092	4159 RANIER PL	2-26
3103-032-093	42250 KLAMATH LN	2-26
3103-032-094	42256 KLAMATH LN	2-26
3103-032-095	42264 KLAMATH LN	2-26
3103-032-096	42270 KLAMATH LN	2-26
5279-007-051	8027 LOREN LN	2-28
5279-007-052	8029 LOREN LN	2-28
5279-007-061	8041 LOREN LN	2-28
5279-007-062	8043 LOREN LN	2-28
5279-007-063	8047 LOREN LN	2-28

ASSESSOR'S PARCEL NUMBER	SITUS ADDRESS	ZONE
5279-007-064	8049 LOREN LN	2-28
5279-007-065	8051 LOREN LN	2-28
5279-007-066	8053 LOREN LN	2-28
5279-007-067	8055 LOREN LN	2-28
5279-007-068	8057 LOREN LN	2-28
5279-007-069	8101 LOREN LN	2-28
5279-007-070	8103 LOREN LN	2-28
5279-007-071	8105 LOREN LN	2-28
5279-007-072	8107 LOREN LN	2-28
5279-007-073	8109 LOREN LN	2-28
5279-007-074	8111 LOREN LN	2-28
5279-007-083	8127 LOREN LN	2-28
5279-007-084	8129 LOREN LN	2-28
5279-007-085	8131 LOREN LN	2-28
5279-007-086	8133 LOREN LN	2-28
5279-007-087	8135 LOREN LN	2-28
5279-007-088	8137 LOREN LN	2-28
5279-007-089	8147 LOREN LN	2-28
5279-007-090	8145 LOREN LN	2-28
5279-007-091	8143 LOREN LN	2-28
5279-007-092	8141 LOREN LN	2-28
5279-007-093	8150 LOREN LN	2-28
5279-007-094	8148 LOREN LN	2-28
5279-007-095	8136 LOREN LN	2-28
5279-007-096	8134 LOREN LN	2-28
5279-007-097	8132 LOREN LN	2-28
5279-007-098	8130 LOREN LN	2-28
5279-007-099	8128 LOREN LN	2-28
5279-007-100	8126 LOREN LN	2-28
5279-007-101	8122 LOREN LN	2-28
5279-007-102	8120 LOREN LN	2-28
5279-007-103	8118 LOREN LN	2-28
5279-007-104	8116 LOREN LN	2-28
5279-007-105	8110 LOREN LN	2-28
5279-007-106	8108 LOREN LN	2-28
5279-007-107	8106 LOREN LN	2-28
5279-007-108	8104 LOREN LN	2-28
5279-007-109	8102 LOREN LN	2-28
5279-007-110	8100 LOREN LN	2-28
5279-007-111	1930 AVINGER DR	2-28
5279-007-112	1928 AVINGER DR	2-28
5279-007-113	1926 AVINGER DR	2-28
5279-007-114	1924 AVINGER DR	2-28
5279-007-115	1922 AVINGER DR	2-28
5279-007-116	1920 AVINGER DR	2-28
5279-007-117	1916 AVINGER DR	2-28
5279-007-118	1914 AVINGER DR	2-28
5279-007-119	1912 AVINGER DR	2-28
5279-007-120	1910 AVINGER DR	2-28
5279-007-121	1905 AVINGER DR 18	2-28
5279-007-122	1907 AVINGER DR	2-28
5279-007-123	1909 AVINGER DR	2-28
5279-007-124	1911 AVINGER DR	2-28
5279-007-125	8058 LOREN LN	2-28
5279-007-126	8056 LOREN LN	2-28
5279-007-127	8054 LOREN LN	2-28
5279-007-128	8052 LOREN LN	2-28
5279-007-129	8050 LOREN LN	2-28
5279-007-130	8048 LOREN LN	2-28
5279-007-131	8042 LOREN LN	2-28
5279-007-132	8040 LOREN LN	2-28
5279-007-133	8038 LOREN LN	2-28
5279-007-134	8036 LOREN LN	2-28
5279-007-135	8032 LOREN LN	2-28
5279-007-136	8030 LOREN LN	2-28
5279-007-137	8028 LOREN LN	2-28
5279-007-138	8026 LOREN LN	2-28
5279-007-139	8020 LOREN LN	2-28
5279-007-140	8018 LOREN LN	2-28
5279-007-141	8016 LOREN LN	2-28

ASSESSOR'S PARCEL NUMBER	SITUS ADDRESS	ZONE
5279-007-142	8014 LOREN LN	2-28
5279-007-164	8031 LOREN LN	2-28
5279-007-165	8033 LOREN LN	2-28
5279-007-166	8037 LOREN LN	2-28
5279-007-167	8039 LOREN LN	2-28
5279-007-168	8117 LOREN LN	2-28
5279-007-169	8123 LOREN LN	2-28
5279-007-170	8119 LOREN LN	2-28
5279-007-171	8121 LOREN LN	2-28
2064-005-009	27349 AGOURA RD	2-32
2064-005-010	27200 AGOURA RD	2-32
2064-005-011	Situs Not Available	2-32
2064-005-015	Situs Not Available	2-32
2064-005-017	Situs Not Available	2-32
8204-002-001	2204 MONTERA DR	2-34
8204-002-002	2212 MONTERA DR	2-34
8204-002-003	2218 MONTERA DR	2-34
8204-002-004	2226 MONTERA DR	2-34
8204-002-005	2232 MONTERA DR	2-34
8204-002-006	2240 MONTERA DR	2-34
8204-002-007	15859 LA FLORESTA DR	2-34
8204-002-008	15865 LA FLORESTA DR	2-34
8204-002-009	15881 LA BARRA PL	2-34
8204-002-010	15882 LA BARRA PL	2-34
8204-002-011	15878 LA BARRA PL	2-34
8204-002-012	15879 LA FLORESTA DR	2-34
8204-002-013	15895 LA FLORESTA DR	2-34
8204-002-014	15909 LA FLORESTA DR	2-34
8204-002-015	15915 LA FLORESTA DR	2-34
8204-002-016	15923 LA FLORESTA DR	2-34
8204-002-017	15931 LA FLORESTA DR	2-34
8204-002-018	15937 LA FLORESTA DR	2-34
8204-002-019	2233 MONTERA DR	2-34
8204-002-020	2221 MONTERA DR	2-34
8204-002-021	2215 MONTERA DR	2-34
8204-002-022	2207 MONTERA DR	2-34
8204-002-023	2202 EL BAILE PL	2-34
8204-002-024	2210 EL BAILE PL	2-34
8204-002-025	2218 EL BAILE PL	2-34
8204-002-026	2222 EL BAILE PL	2-34
8204-002-027	2223 EL BAILE PL	2-34
8204-002-028	2219 EL BAILE PL	2-34
8204-002-029	2213 EL BAILE PL	2-34
8204-002-030	2205 EL BAILE PL	2-34
8204-002-031	15870 LA MONDE ST	2-34
8204-002-032	15862 LA MONDE ST	2-34
8204-002-033	15854 LA MONDE ST	2-34
8204-002-034	15841 LA FLORESTA DR	2-34
8204-003-001	2318 LOS BENTOS DR	2-34
8204-003-002	2313 LOS BENTOS DR	2-34
8204-003-003	2303 LOS BENTOS DR	2-34
8204-003-004	15882 LA FLORESTA DR	2-34
8204-003-005	15876 LA FLORESTA DR	2-34
8204-003-006	15868 LA FLORESTA DR	2-34
8204-003-007	15860 LA FLORESTA DR	2-34
8204-003-008	15852 LA FLORESTA DR	2-34
8204-003-009	15846 LA FLORESTA DR	2-34
8204-003-010	15820 LA MONDE ST	2-34
8204-003-011	15812 LA MONDE ST	2-34
8204-003-012	15842 LA FLORESTA DR	2-34
8204-003-020	2300 S HACIENDA BLVD APT 00A1	2-34
8204-003-021	2300 S HACIENDA BLVD APT 00A3	2-34
8204-003-022	2300 S HACIENDA BLVD APT 00A2	2-34
8204-003-023	2300 S HACIENDA BLVD APT 00A4	2-34
8204-003-024	2300 S HACIENDA BLVD APT 00A5	2-34
8204-003-025	2300 S HACIENDA BLVD APT 00A7	2-34
8204-003-026	2300 S HACIENDA BLVD APT 00A6	2-34
8204-003-027	2300 S HACIENDA BLVD APT 00A8	2-34
8204-003-028	2300 S HACIENDA BLVD APT 00B1	2-34
8204-003-029	2300 S HACIENDA BLVD APT 00B3	2-34

ASSESSOR'S PARCEL NUMBER	SITUS ADDRESS	ZONE
8204-003-030	2300 S HACIENDA BLVD APT 00B2	2-34
8204-003-031	2300 S HACIENDA BLVD NO B4	2-34
8204-003-032	2300 S HACIENDA BLVD APT 00B5	2-34
8204-003-033	2300 S HACIENDA BLVD APT 00B7	2-34
8204-003-034	2300 S HACIENDA BLVD APT B6	2-34
8204-003-035	2300 S HACIENDA BLVD APT 00B8	2-34
8204-003-036	2300 S HACIENDA BLVD APT 00B9	2-34
8204-003-037	2300 S HACIENDA BLVD APT 0B11	2-34
8204-003-038	2300 S HACIENDA BLVD APT 0B10	2-34
8204-003-039	2300 S HACIENDA BLVD APT 0B12	2-34
8204-003-040	2300 S HACIENDA BLVD APT 00C1	2-34
8204-003-041	2300 S HACIENDA BLVD APT 00C2	2-34
8204-003-042	2300 S HACIENDA BLVD APT 00C3	2-34
8204-003-043	2300 S HACIENDA BLVD APT 00C4	2-34
8204-003-044	2300 S HACIENDA BLVD APT 00C8	2-34
8204-003-045	2300 S HACIENDA BLVD APT 00C7	2-34
8204-003-046	2300 S HACIENDA BLVD APT 00C6	2-34
8204-003-047	2300 S HACIENDA BLVD APT 00C5	2-34
8204-003-048	2300 S HACIENDA BLVD APT 00D7	2-34
8204-003-049	2300 S HACIENDA BLVD NO D-8	2-34
8204-003-050	2300 S HACIENDA BLVD APT 00D9	2-34
8204-003-051	2300 S HACIENDA BLVD APT 0D10	2-34
8204-003-052	2300 S HACIENDA BLVD APT 0D11	2-34
8204-003-053	2300 S HACIENDA BLVD	2-34
8204-003-054	2300 S HACIENDA BLVD APT 00D1	2-34
8204-003-055	2300 S HACIENDA BLVD APT 00D2	2-34
8204-003-056	2300 S HACIENDA BLVD APT 00D3	2-34
8204-003-057	2300 S HACIENDA BLVD APT 00D4	2-34
8204-003-058	2300 S HACIENDA BLVD APT 00D5	2-34
8204-003-059	2300 S HACIENDA BLVD APT 00D6	2-34
8204-003-060	2300 S HACIENDA BLVD APT 00E1	2-34
8204-003-061	2300 S HACIENDA BLVD APT 00E2	2-34
8204-003-062	2300 S HACIENDA BLVD APT 00E3	2-34
8204-003-063	2300 S HACIENDA BLVD APT 00E4	2-34
8204-003-064	2300 S HACIENDA BLVD APT 00E5	2-34
8204-003-065	2300 S HACIENDA BLVD APT 00E6	2-34
8204-003-066	2300 S HACIENDA BLVD APT 0E12	2-34
8204-003-067	2300 S HACIENDA BLVD APT 0E11	2-34
8204-003-068	2300 S HACIENDA BLVD APT 0E10	2-34
8204-003-069	2300 S HACIENDA BLVD APT 00E9	2-34
8204-003-070	2300 S HACIENDA BLVD APT 00E8	2-34
8204-003-071	2300 S HACIENDA BLVD APT 00E7	2-34
8204-003-072	2300 S HACIENDA BLVD APT 00F1	2-34
8204-003-073	2300 S HACIENDA BLVD APT 00F2	2-34
8204-003-074	2300 S HACIENDA BLVD APT 00F3	2-34
8204-003-075	2300 S HACIENDA BLVD APT 00F4	2-34
8204-003-076	2300 S HACIENDA BLVD APT 00F5	2-34
8204-003-077	2300 S HACIENDA BLVD APT 00F6	2-34
8204-003-078	2300 S HACIENDA BLVD APT 0F12	2-34
8204-003-079	2300 S HACIENDA BLVD APT 0F11	2-34
8204-003-080	2300 S HACIENDA BLVD APT 0F10	2-34
8204-003-081	2300 S HACIENDA BLVD APT 00F9	2-34
8204-003-082	2300 S HACIENDA BLVD APT 00F8	2-34
8204-003-083	2300 S HACIENDA BLVD APT 00F7	2-34
8204-003-084	2300 S HACIENDA BLVD NO 1G	2-34
8204-003-085	2300 S HACIENDA BLVD	2-34
8204-003-086	2300 S HACIENDA BLVD APT 00G3	2-34
8204-003-087	2300 S HACIENDA BLVD APT 00G4	2-34
8204-003-088	2300 S HACIENDA BLVD APT 00G8	2-34
8204-003-089	2300 S HACIENDA BLVD APT 00G7	2-34
8204-003-090	2300 S HACIENDA BLVD APT 00G6	2-34
8204-003-091	2300 S HACIENDA BLVD NO 5G	2-34
8204-003-092	2408 S HACIENDA BLVD APT 0H-1	2-34
8204-003-093	2408 S HACIENDA BLVD APT 00H3	2-34
8204-003-094	2408 S HACIENDA BLVD APT 00H2	2-34
8204-003-095	2408 S HACIENDA BLVD APT H4	2-34
8204-003-096	2408 S HACIENDA BLVD APT 00H5	2-34
8204-003-097	2408 S HACIENDA BLVD APT 00H7	2-34
8204-003-098	2408 S HACIENDA BLVD APT 00H6	2-34
8204-003-099	2408 S HACIENDA BLVD APT 00H8	2-34

ASSESSOR'S PARCEL NUMBER	SITUS ADDRESS	ZONE
8204-003-100	2408 S HACIENDA BLVD NO J5	2-34
8204-003-101	2408 S HACIENDA BLVD APT 00J7	2-34
8204-003-102	2408 S HACIENDA BLVD APT 00J6	2-34
8204-003-103	2408 S HACIENDA BLVD APT 00J8	2-34
8204-003-104	2408 S HACIENDA BLVD APT J-2	2-34
8204-003-105	2408 S HACIENDA BLVD APT 00J4	2-34
8204-003-106	2408 S HACIENDA BLVD APT 0J-1	2-34
8204-003-107	2408 S HACIENDA BLVD APT 00J3	2-34
8204-003-108	2408 S HACIENDA BLVD APT 00K1	2-34
8204-003-109	2408 S HACIENDA BLVD APT 00K3	2-34
8204-003-110	2408 S HACIENDA BLVD APT 00K2	2-34
8204-003-111	2408 S HACIENDA BLVD APT 00K4	2-34
8204-003-112	2408 S HACIENDA BLVD APT 0L-1	2-34
8204-003-113	2408 S HACIENDA BLVD APT 00L3	2-34
8204-003-114	2408 S HACIENDA BLVD APT 00L2	2-34
8204-003-115	2408 S HACIENDA BLVD APT 00L4	2-34
8204-003-116	2408 S HACIENDA BLVD APT 00L6	2-34
8204-003-117	2408 S HACIENDA BLVD APT 00L7	2-34
8204-003-118	2408 S HACIENDA BLVD APT 00L5	2-34
8204-003-119	2408 S HACIENDA BLVD APT 00L8	2-34
8204-003-120	2408 S HACIENDA BLVD APT 0M-1	2-34
8204-003-121	2408 S HACIENDA BLVD APT 00M5	2-34
8204-003-122	2408 S HACIENDA BLVD APT 00M2	2-34
8204-003-123	2408 S HACIENDA BLVD APT 00M6	2-34
8204-003-124	2408 S HACIENDA BLVD APT 00M3	2-34
8204-003-125	2408 S HACIENDA BLVD APT 00M7	2-34
8204-003-126	2408 S HACIENDA BLVD APT 00M4	2-34
8204-003-127	2408 S HACIENDA BLVD APT 00M8	2-34
8204-004-004	2304 MONTERA DR	2-34
8204-004-005	2310 MONTERA DR	2-34
8204-004-006	2318 MONTERA DR	2-34
8204-004-007	2328 MONTERA DR	2-34
8204-004-008	2334 MONTERA DR	2-34
8204-004-011	2333 MONTERA DR	2-34
8204-004-012	2329 MONTERA DR	2-34
8204-004-013	2321 MONTERA DR	2-34
8204-004-014	2315 MONTERA DR	2-34
8204-004-015	2307 MONTERA DR	2-34
8204-004-016	2304 EL BAILE PL	2-34
8204-004-017	2310 EL BAILE PL	2-34
8204-004-018	2320 EL BAILE PL	2-34
8204-004-019	2328 EL BAILE PL	2-34
8204-004-024	2325 EL BAILE PL	2-34
8204-004-025	2319 EL BAILE PL	2-34
8204-004-026	2309 EL BAILE PL	2-34
8204-004-027	2305 EL BAILE PL	2-34
8204-004-028	2304 LOS BENTOS DR	2-34
8204-004-029	2314 LOS BENTOS DR	2-34
8204-004-030	2324 LOS BENTOS DR	2-34
8204-004-031	2330 LOS BENTOS DR	2-34
8204-004-036	2339 MONTERA DR	2-34
8204-004-037	2334 EL BAILE PL	2-34
8204-004-038	2335 EL BAILE PL	2-34
8204-004-039	2336 LOS BENTOS DR	2-34
8204-004-040	2343 S STIMSON AVE	2-34
8204-005-004	15840 ANNELLEN ST	2-34
8204-005-006	15848 ANNELLEN ST	2-34
8204-005-007	15858 ANNELLEN ST	2-34
8204-005-008	15856 ANNELLEN ST	2-34
8204-005-009	15904 ANNELLEN ST	2-34
8204-005-010	15910 ANNELLEN ST	2-34
8204-005-011	15922 ANNELLEN ST	2-34
8204-005-012	15930 ANNELLEN ST	2-34
8204-005-021	15845 REGALADO ST	2-34
8204-005-024	15865 REGALADO ST	2-34
8204-005-025	15871 REGALADO ST	2-34
8204-005-026	15877 REGALADO ST	2-34
8204-005-027	15870 REGALADO ST	2-34
8204-005-028	15866 REGALADO ST	2-34
8204-005-029	15852 REGALADO ST	2-34

ASSESSOR'S PARCEL NUMBER	SITUS ADDRESS	ZONE
8204-005-030	15844 REGALADO ST	2-34
8204-005-034	2440 S HACIENDA BLVD	2-34
8204-005-035	2440 S HACIENDA BLVD	2-34
8204-005-036	2440 S HACIENDA BLVD	2-34
8204-005-037	2440 S HACIENDA BLVD NO 104	2-34
8204-005-038	2440 S HACIENDA BLVD NO 105	2-34
8204-005-039	2440 S HACIENDA BLVD NO 106	2-34
8204-005-040	2440 S HACIENDA BLVD NO 107	2-34
8204-005-041	2440 S HACIENDA BLVD NO 108	2-34
8204-005-042	2440 S HACIENDA BLVD NO 109	2-34
8204-005-043	2440 S HACIENDA BLVD NO 110	2-34
8204-005-044	2440 S HACIENDA BLVD NO 111	2-34
8204-005-045	2440 S HACIENDA BLVD NO 112	2-34
8204-005-046	2440 S HACIENDA BLVD NO 113	2-34
8204-005-047	2440 S HACIENDA BLVD NO 114	2-34
8204-005-048	2440 S HACIENDA BLVD NO 115	2-34
8204-005-049	2440 S HACIENDA BLVD NO 116	2-34
8204-005-050	2440 S HACIENDA BLVD NO 117	2-34
8204-005-051	2440 S HACIENDA BLVD NO 118	2-34
8204-005-056	2440 S HACIENDA BLVD NO 121	2-34
8204-005-057	2440 S HACIENDA BLVD NO 122	2-34
8204-005-058	2440 S HACIENDA BLVD NO 123	2-34
8204-005-059	2440 S HACIENDA BLVD NO 124	2-34
8204-005-060	2440 S HACIENDA BLVD NO 125	2-34
8204-005-061	2440 S HACIENDA BLVD NO 126	2-34
8204-005-062	2440 S HACIENDA BLVD NO 127	2-34
8204-005-063	2440 S HACIENDA BLVD NO 128	2-34
8204-005-064	2440 S HACIENDA BLVD NO 129	2-34
8204-005-065	2440 S HACIENDA BLVD NO 130	2-34
8204-005-070	2440 S HACIENDA BLVD NO 133	2-34
8204-005-071	2440 S HACIENDA BLVD NO 134	2-34
8204-005-072	2440 S HACIENDA BLVD NO 201	2-34
8204-005-073	2440 S HACIENDA BLVD NO 202	2-34
8204-005-074	2440 S HACIENDA BLVD NO 203	2-34
8204-005-075	2440 S HACIENDA BLVD NO 204	2-34
8204-005-076	2440 S HACIENDA BLVD NO 205	2-34
8204-005-077	2440 S HACIENDA BLVD NO 206	2-34
8204-005-078	2440 S HACIENDA BLVD NO 207	2-34
8204-005-079	2440 S HACIENDA BLVD NO 208	2-34
8204-005-080	2440 S HACIENDA BLVD NO 209	2-34
8204-005-081	2440 S HACIENDA BLVD NO 210	2-34
8204-005-082	2440 S HACIENDA BLVD NO 211	2-34
8204-005-083	2440 S HACIENDA BLVD NO 212	2-34
8204-005-084	2440 S HACIENDA BLVD NO 213	2-34
8204-005-085	2440 S HACIENDA BLVD NO 214	2-34
8204-005-086	2440 S HACIENDA BLVD NO 215	2-34
8204-005-087	2440 S HACIENDA BLVD NO 216	2-34
8204-005-088	2440 S HACIENDA BLVD NO 217	2-34
8204-005-089	2440 S HACIENDA BLVD NO 218	2-34
8204-005-094	2440 S HACIENDA BLVD NO 221	2-34
8204-005-095	2440 S HACIENDA BLVD NO 222	2-34
8204-005-096	2440 S HACIENDA BLVD NO 223	2-34
8204-005-097	2440 S HACIENDA BLVD NO 224	2-34
8204-005-098	2440 S HACIENDA BLVD	2-34
8204-005-099	2440 S HACIENDA BLVD NO 226	2-34
8204-005-100	2440 S HACIENDA BLVD NO 227	2-34
8204-005-101	2440 S HACIENDA BLVD NO 228	2-34
8204-005-102	2440 S HACIENDA BLVD NO 229	2-34
8204-005-103	2440 S HACIENDA BLVD NO 230	2-34
8204-005-108	2440 S HACIENDA BLVD NO 233	2-34
8204-005-109	2440 S HACIENDA BLVD NO 234	2-34
8204-005-112	15940 ANNELLEN ST	2-34
8204-005-113	15855 REGALADO ST	2-34
8204-005-114	2440 S HACIENDA BLVD NO 119	2-34
8204-005-115	2440 S HACIENDA BLVD NO 120	2-34
8204-005-116	2440 S HACIENDA BLVD NO 131	2-34
8204-005-117	2440 S HACIENDA BLVD NO 132	2-34
8204-005-118	2440 S HACIENDA BLVD NO 219	2-34
8204-005-119	2440 S HACIENDA BLVD NO 220	2-34
8204-005-120	2440 S HACIENDA BLVD #231	2-34

ASSESSOR'S PARCEL NUMBER	SITUS ADDRESS	ZONE
8204-005-121	2440 S HACIENDA BLVD NO 232	2-34
8204-005-122	2514 S HACIENDA BLVD	2-34
8204-006-001	15811 DODRILL DR	2-34
8204-006-002	15823 DODRILL DR	2-34
8204-006-003	15833 DODRILL DR	2-34
8204-006-004	15845 DODRILL DR	2-34
8204-006-005	15851 DODRILL DR	2-34
8204-006-006	15855 DODRILL DR	2-34
8204-006-007	15850 DODRILL DR	2-34
8204-006-008	15840 DODRILL DR	2-34
8204-006-009	2614 DEANNE DR	2-34
8204-006-010	2646 DEANNE DR	2-34
8204-006-011	Situs Not Available	2-34
8204-006-012	2641 DEANNE DR	2-34
8204-006-013	2631 DEANNE DR	2-34
8204-006-014	2623 DEANNE DR	2-34
8204-006-015	2617 DEANNE DR	2-34
8204-006-016	15818 DODRILL DR	2-34
8204-006-017	15808 DODRILL DR	2-34
8204-006-018	2554 S HACIENDA BLVD	2-34
8204-006-019	2604 S HACIENDA BLVD	2-34
8204-006-020	2610 S HACIENDA BLVD	2-34
8204-006-021	2620 S HACIENDA BLVD	2-34
8204-006-022	15805 LADO DE LOMA DR	2-34
8204-006-023	15812 LADO DE LOMA DR	2-34
8204-006-024	15842 LADO DE LOMA DR	2-34
8204-006-025	15850 LADO DE LOMA DR	2-34
8204-006-026	15848 LADO DE LOMA DR	2-34
8204-006-027	15803 VALLE CONTENTO DR	2-34
8204-006-028	15813 VALLE CONTENTO DR	2-34
8204-006-029	15821 VALLE CONTENTO DR	2-34
8204-006-030	15827 VALLE CONTENTO DR	2-34
8204-006-031	15830 VALLE CONTENTO DR	2-34
8204-007-001	2760 S HACIENDA BLVD	2-34
8204-007-002	15808 VILLA GRANDE DR	2-34
8204-007-003	15818 VILLA GRANDE DR	2-34
8204-007-006	15829 VILLA GRANDE DR	2-34
8204-007-007	15819 VILLA GRANDE DR	2-34
8204-007-008	2740 S HACIENDA BLVD	2-34
8204-007-010	2730 S HACIENDA BLVD	2-34
8204-007-011	2724 S HACIENDA BLVD	2-34
8204-007-012	2720 S HACIENDA BLVD	2-34
8204-007-014	15826 VALLE CONTENTO DR	2-34
8204-007-015	15820 VALLE CONTENTO DR	2-34
8204-007-016	15812 VALLE CONTENTO DR	2-34
8204-007-017	15808 VALLE CONTENTO DR	2-34
8204-007-018	2641 TERESINA DR	2-34
8204-007-019	15891 LOS ALTOS DR	2-34
8204-007-020	15885 LOS ALTOS DR	2-34
8204-007-021	15881 LOS ALTOS DR	2-34
8204-007-022	15877 LOS ALTOS DR	2-34
8204-007-023	15873 LOS ALTOS DR	2-34
8204-007-024	15869 LOS ALTOS DR	2-34
8204-007-027	15849 LOS ALTOS DR	2-34
8204-007-028	15837 LOS ALTOS DR	2-34
8204-007-029	Situs Not Available	2-34
8204-007-030	15830 VILLA GRANDE DR	2-34
8204-007-031	15836 VILLA GRANDE DR	2-34
8204-007-032	15831 VILLA GRANDE DR	2-34
8204-007-035	15855 LOS ALTOS DR	2-34
8204-007-037	2732 S HACIENDA BLVD	2-34
8204-007-038	Situs Not Available	2-34
8204-007-039	15863 LOS ALTOS DR	2-34
8204-008-001	2600 EL VOLCAN PL	2-34
8204-008-002	2601 EL VOLCAN PL	2-34
8204-008-003	2609 EL VOLCAN PL	2-34
8204-008-004	2621 EL VOLCAN PL	2-34
8204-008-005	2629 EL VOLCAN PL	2-34
8204-008-006	2635 EL VOLCAN PL	2-34
8204-008-007	15919 LOS ALTOS DR	2-34

ASSESSOR'S PARCEL NUMBER	SITUS ADDRESS	ZONE
8204-008-008	15913 LOS ALTOS DR	2-34
8204-008-009	15905 LOS ALTOS DR	2-34
8204-008-010	2636 TERESINA DR	2-34
8204-008-011	2626 TERESINA DR	2-34
8204-008-012	2618 TERESINA DR	2-34
8204-008-013	2606 TERESINA DR	2-34
8204-008-014	2550 TERESINA DR	2-34
8204-008-015	2544 TERESINA DR	2-34
8204-008-016	2540 TERESINA DR	2-34
8204-008-017	2530 TERESINA DR	2-34
8204-008-018	2520 TERESINA DR	2-34
8204-008-019	2512 TERESINA DR	2-34
8204-008-020	2510 TERESINA DR	2-34
8204-008-021	2506 TERESINA DR	2-34
8204-008-022	2525 TERESINA DR	2-34
8204-008-023	2535 TERESINA DR	2-34
8204-008-024	2545 TERESINA DR	2-34
8204-008-025	2555 TERESINA DR	2-34
8204-008-026	2605 TERESINA DR	2-34
8204-008-027	2615 TERESINA DR	2-34
8204-008-028	2623 TERESINA DR	2-34
8204-008-029	2631 TERESINA DR	2-34
8204-008-030	2500 TERESINA DR	2-34
8204-008-031	2505 TERESINA DR	2-34
8204-008-032	2511 TERESINA DR	2-34
8204-008-033	2515 TERESINA DR	2-34
8204-009-001	15989 LOS ALTOS DR	2-34
8204-009-002	15983 LOS ALTOS DR	2-34
8204-009-003	15979 LOS ALTOS DR	2-34
8204-009-004	15975 LOS ALTOS DR	2-34
8204-009-005	2720 TICATICA DR	2-34
8204-009-006	2710 TICATICA DR	2-34
8204-009-007	2700 TICATICA DR	2-34
8204-009-008	2660 TICATICA DR	2-34
8204-009-009	2656 TICATICA DR	2-34
8204-009-010	2650 TICATICA DR	2-34
8204-009-011	2640 TICATICA DR	2-34
8204-009-012	2630 TICATICA DR	2-34
8204-009-013	2620 TICATICA DR	2-34
8204-009-014	2610 TICATICA DR	2-34
8204-009-015	2600 TICATICA DR	2-34
8204-009-016	2603 TICATICA DR	2-34
8204-009-017	2607 TICATICA DR	2-34
8204-009-018	2615 TICATICA DR	2-34
8204-009-019	2625 TICATICA DR	2-34
8204-009-020	2665 TICATICA DR	2-34
8204-009-021	2707 TICATICA DR	2-34
8204-009-022	2717 TICATICA DR	2-34
8204-009-023	2723 TICATICA DR	2-34
8204-009-024	15959 LOS ALTOS DR	2-34
8204-009-025	15953 LOS ALTOS DR	2-34
8204-009-026	15956 CORINA CT	2-34
8204-009-027	15960 CORINA CT	2-34
8204-009-028	15961 CORINA CT	2-34
8204-009-029	15959 CORINA CT	2-34
8204-009-030	15945 LOS ALTOS DR	2-34
8204-009-031	15939 LOS ALTOS DR	2-34
8204-009-032	15935 LOS ALTOS DR	2-34
8204-009-033	15929 LOS ALTOS DR	2-34
8204-009-034	2630 EL VOLCAN PL	2-34
8204-009-035	2620 EL VOLCAN PL	2-34
8204-009-036	2610 EL VOLCAN PL	2-34
8204-009-037	2606 EL VOLCAN PL	2-34
8204-009-038	16015 ATITLAN DR	2-34
8204-009-039	2735 ALLENTON AVE	2-34
8204-009-040	2721 ALLENTON AVE	2-34
8204-009-041	2709 ALLENTON AVE	2-34
8204-009-042	2703 ALLENTON AVE	2-34
8204-009-043	2641 ALLENTON AVE	2-34
8204-009-044	2633 ALLENTON AVE	2-34

ASSESSOR'S PARCEL NUMBER	SITUS ADDRESS	ZONE
8204-009-045	2625 ALLENTON AVE	2-34
8204-009-046	2619 ALLENTON AVE	2-34
8204-009-047	2603 GENOLA DR	2-34
8204-009-048	2600 GENOLA DR	2-34
8204-010-001	15840 LOS ALTOS DR	2-34
8204-010-002	15844 LOS ALTOS DR	2-34
8204-010-003	15850 LOS ALTOS DR	2-34
8204-010-004	15856 LOS ALTOS DR	2-34
8204-010-005	15860 LOS ALTOS DR	2-34
8204-010-006	15864 LOS ALTOS DR	2-34
8204-010-007	15868 LOS ALTOS DR	2-34
8204-010-008	15956 LOS ALTOS DR	2-34
8204-010-009	15964 LOS ALTOS DR	2-34
8204-010-010	15970 LOS ALTOS DR	2-34
8204-010-011	15980 LOS ALTOS DR	2-34
8204-010-012	15988 LOS ALTOS DR	2-34
8204-010-013	15977 ATITLAN DR	2-34
8204-010-014	15969 ATITLAN DR	2-34
8204-010-015	15961 ATITLAN DR	2-34
8204-010-016	15955 ATITLAN DR	2-34
8204-010-017	15943 ATITLAN DR	2-34
8204-010-018	15939 ATITLAN DR	2-34
8204-010-019	15935 ATITLAN DR	2-34
8204-010-020	15931 ATITLAN DR	2-34
8204-010-021	15925 ATITLAN DR	2-34
8204-010-022	15921 ATITLAN DR	2-34
8204-010-023	15915 ATITLAN DR	2-34
8204-010-024	15909 ATITLAN DR	2-34
8204-010-025	15903 ATITLAN DR	2-34
8204-010-026	15901 ATITLAN DR	2-34
8204-010-027	15900 ATITLAN DR	2-34
8204-010-028	15902 ATITLAN DR	2-34
8204-010-029	15904 ATITLAN DR	2-34
8204-010-030	15906 ATITLAN DR	2-34
8204-010-031	15912 ATITLAN DR	2-34
8204-010-032	15920 ATITLAN DR	2-34
8204-010-033	15930 ATITLAN DR	2-34
8204-010-034	15946 ATITLAN DR	2-34
8204-010-035	15950 ATITLAN DR	2-34
8204-010-036	2805 YOJOA PL	2-34
8204-010-037	2815 YOJOA PL	2-34
8204-010-038	2821 YOJOA PL	2-34
8204-010-039	2831 YOJOA PL	2-34
8204-010-040	2845 YOJOA PL	2-34
8204-010-041	2855 YOJOA PL	2-34
8204-011-001	15907 DEL PRADO DR	2-34
8204-011-002	15911 DEL PRADO DR	2-34
8204-011-003	15915 DEL PRADO DR	2-34
8204-011-004	15919 DEL PRADO DR	2-34
8204-011-005	15925 DEL PRADO DR	2-34
8204-011-006	15929 DEL PRADO DR	2-34
8204-011-007	15935 DEL PRADO DR	2-34
8204-011-008	15941 DEL PRADO DR	2-34
8204-011-009	15951 DEL PRADO DR	2-34
8204-011-010	15961 DEL PRADO DR	2-34
8204-011-011	15973 DEL PRADO DR	2-34
8204-011-012	2878 YOJOA PL	2-34
8204-011-013	2874 YOJOA PL	2-34
8204-011-014	2868 YOJOA PL	2-34
8204-011-015	2860 YOJOA PL	2-34
8204-011-016	2852 YOJOA PL	2-34
8204-011-017	2844 YOJOA PL	2-34
8204-011-018	2838 YOJOA PL	2-34
8204-011-019	2828 YOJOA PL	2-34
8204-011-020	15964 ATITLAN DR	2-34
8204-011-021	15970 ATITLAN DR	2-34
8204-011-022	15978 ATITLAN DR	2-34
8204-011-023	15982 ATITLAN DR	2-34
8204-011-024	2809 ILOPANGO DR	2-34
8204-011-025	2821 ILOPANGO DR	2-34

ASSESSOR'S PARCEL NUMBER	SITUS ADDRESS	ZONE
8204-011-026	2829 ILOPANGO DR	2-34
8204-011-027	2833 ILOPANGO DR	2-34
8204-011-028	2839 ILOPANGO DR	2-34
8204-011-029	2905 ILOPANGO DR	2-34
8204-011-030	2911 ILOPANGO DR	2-34
8204-011-031	2925 ILOPANGO DR	2-34
8204-011-032	2939 ILOPANGO DR	2-34
8204-011-033	2953 ILOPANGO DR	2-34
8204-011-034	3003 ILOPANGO DR	2-34
8204-011-035	3013 ILOPANGO DR	2-34
8204-012-001	15837 DEL PRADO DR	2-34
8204-012-002	15841 DEL PRADO DR	2-34
8204-012-003	15845 DEL PRADO DR	2-34
8204-012-004	15855 DEL PRADO DR	2-34
8204-012-005	15863 DEL PRADO DR	2-34
8204-012-006	15871 DEL PRADO DR	2-34
8204-012-007	2855 MANAGUA PL	2-34
8204-012-008	2845 MANAGUA PL	2-34
8204-012-009	2837 MANAGUA PL	2-34
8204-012-010	2833 MANAGUA PL	2-34
8204-012-011	2825 MANAGUA PL	2-34
8204-012-012	2811 MANAGUA PL	2-34
8204-012-013	2800 MANAGUA PL	2-34
8204-012-014	2804 MANAGUA PL	2-34
8204-012-015	2810 MANAGUA PL	2-34
8204-012-016	2816 MANAGUA PL	2-34
8204-012-017	2826 MANAGUA PL	2-34
8204-012-018	2850 MANAGUA PL	2-34
8204-012-019	15891 DEL PRADO DR	2-34
8204-012-020	15895 DEL PRADO DR	2-34
8204-012-021	15901 DEL PRADO DR	2-34
8204-012-022	2872 ANTISANA PL	2-34
8204-012-023	2862 ANTISANA PL	2-34
8204-012-024	2850 ANTISANA PL	2-34
8204-012-025	2838 ANTISANA PL	2-34
8204-012-026	2828 ANTISANA PL	2-34
8204-012-027	2818 ANTISANA PL	2-34
8204-012-029	2801 MANAGUA PL	2-34
8204-012-030	2863 YOJOA PL	2-34
8204-012-031	2871 YOJOA PL	2-34
8204-012-032	2875 YOJOA PL	2-34
8204-012-033	2881 YOJOA PL	2-34
8204-012-034	2806 ANTISANA PL	2-34
8204-012-035	Situs Not Available	2-34
8204-013-001	2805 ANTISANA PL	2-34
8204-013-002	2811 ANTISANA PL	2-34
8204-013-003	2823 ANTISANA PL	2-34
8204-013-004	2831 ANTISANA PL	2-34
8204-013-005	15815 DEL PRADO DR	2-34
8204-013-006	2845 ANTISANA PL	2-34
8204-013-007	2857 ANTISANA PL	2-34
8204-013-008	2861 ANTISANA PL	2-34
8204-013-009	2864 S HACIENDA BLVD	2-34
8204-013-010	2850 S HACIENDA BLVD	2-34
8204-013-011	2844 S HACIENDA BLVD	2-34
8204-013-012	2832 S HACIENDA BLVD	2-34
8204-013-013	2826 S HACIENDA BLVD	2-34
8204-013-014	2814 S HACIENDA BLVD	2-34
8204-013-015	2806 S HACIENDA BLVD	2-34
8204-013-016	2900 S HACIENDA BLVD	2-34
8204-013-017	15811 DEL PRADO DR	2-34
8204-013-018	15819 DEL PRADO DR	2-34
8204-013-019	15825 DEL PRADO DR	2-34
8204-013-020	15835 DEL PRADO DR	2-34
8204-013-021	2865 ANTISANA PL	2-34
8204-013-022	2873 ANTISANA PL	2-34
8204-014-001	3016 S HACIENDA BLVD	2-34
8204-014-004	3036 DEOLINDA DR	2-34
8204-014-005	3035 DEOLINDA DR	2-34
8204-014-006	3031 DEOLINDA DR	2-34

ASSESSOR'S PARCEL NUMBER	SITUS ADDRESS	ZONE
8204-014-007	3003 DEOLINDA DR	2-34
8204-014-008	2931 DEOLINDA DR	2-34
8204-014-009	2917 DEOLINDA DR	2-34
8204-014-010	2909 DEOLINDA DR	2-34
8204-014-011	2900 ORINOCO PL	2-34
8204-014-012	2920 ORINOCO PL	2-34
8204-014-013	2930 ORINOCO PL	2-34
8204-014-014	2939 ORINOCO PL	2-34
8204-014-015	2929 ORINOCO PL	2-34
8204-014-016	2919 ORINOCO PL	2-34
8204-014-017	2901 ORINOCO PL	2-34
8204-014-018	2926 S HACIENDA BLVD	2-34
8204-014-019	2938 S HACIENDA BLVD	2-34
8204-014-020	3002 S HACIENDA BLVD	2-34
8204-014-024	3030 S HACIENDA BLVD	2-34
8204-014-025	3060 S HACIENDA BLVD	2-34
8204-014-026	3060 S HACIENDA BLVD	2-34
8204-015-001	15866 DEL PRADO DR	2-34
8204-015-002	15860 DEL PRADO DR	2-34
8204-015-003	15854 DEL PRADO DR	2-34
8204-015-004	15850 DEL PRADO DR	2-34
8204-015-005	15840 DEL PRADO DR	2-34
8204-015-006	2910 DEOLINDA DR	2-34
8204-015-007	15911 MARACAIBO PL	2-34
8204-015-008	15925 MARACAIBO PL	2-34
8204-015-009	15935 MARACAIBO PL	2-34
8204-015-010	15943 MARACAIBO PL	2-34
8204-015-011	15949 MARACAIBO PL	2-34
8204-015-012	15955 MARACAIBO PL	2-34
8204-015-013	15951 MARACAIBO PL	2-34
8204-015-014	15952 MARACAIBO PL	2-34
8204-015-015	15946 MARACAIBO PL	2-34
8204-015-016	15936 MARACAIBO PL	2-34
8204-015-017	15926 MARACAIBO PL	2-34
8204-015-018	15916 MARACAIBO PL	2-34
8204-015-019	15910 MARACAIBO PL	2-34
8204-015-020	3010 DEOLINDA DR	2-34
8204-015-021	3020 DEOLINDA DR	2-34
8204-015-022	3030 DEOLINDA DR	2-34
8204-016-001	15992 DEL PRADO DR	2-34
8204-016-002	15986 DEL PRADO DR	2-34
8204-016-003	15980 DEL PRADO DR	2-34
8204-016-004	15974 DEL PRADO DR	2-34
8204-016-005	15968 DEL PRADO DR	2-34
8204-016-006	15964 DEL PRADO DR	2-34
8204-016-007	15962 DEL PRADO DR	2-34
8204-016-008	15960 DEL PRADO DR	2-34
8204-016-009	15954 DEL PRADO DR	2-34
8204-016-010	15948 DEL PRADO DR	2-34
8204-016-011	15944 DEL PRADO DR	2-34
8204-016-012	15938 DEL PRADO DR	2-34
8204-016-013	15932 DEL PRADO DR	2-34
8204-016-014	15924 DEL PRADO DR	2-34
8204-016-015	15906 DEL PRADO DR	2-34
8204-016-016	15888 DEL PRADO DR	2-34
8204-016-017	15880 DEL PRADO DR	2-34
8204-016-018	15876 DEL PRADO DR	2-34
8204-016-019	15870 DEL PRADO DR	2-34
8204-017-001	3022 ILOPANGO DR	2-34
8204-017-002	3027 ALLENTON AVE	2-34
8204-017-003	3014 ILOPANGO DR	2-34
8204-017-004	3006 ILOPANGO DR	2-34
8204-017-005	2950 ILOPANGO DR	2-34
8204-017-006	2940 ILOPANGO DR	2-34
8204-017-007	2934 ILOPANGO DR	2-34
8204-017-008	2924 ILOPANGO DR	2-34
8204-017-009	2916 ILOPANGO DR	2-34
8204-017-010	2906 ILOPANGO DR	2-34
8204-017-011	2840 ILOPANGO DR	2-34
8204-017-012	2830 ILOPANGO DR	2-34

ASSESSOR'S PARCEL NUMBER	SITUS ADDRESS	ZONE
8204-017-013	2820 ILOPANGO DR	2-34
8204-017-014	2800 ILOPANGO DR	2-34
8204-017-015	3023 ALLENTON AVE	2-34
8204-017-016	3009 ALLENTON AVE	2-34
8204-017-017	3005 ALLENTON AVE	2-34
8204-017-018	2929 ALLENTON AVE	2-34
8204-017-019	2915 ALLENTON AVE	2-34
8204-017-020	2905 ALLENTON AVE	2-34
8204-017-021	2843 ALLENTON AVE	2-34
8204-017-022	2833 ALLENTON AVE	2-34
8204-017-023	2821 ALLENTON AVE	2-34
8204-017-024	2815 ALLENTON AVE	2-34
8204-017-025	2807 ALLENTON AVE	2-34
8204-018-001	2604 GENOLA DR	2-34
8204-018-002	2618 GENOLA DR	2-34
8204-018-003	2624 GENOLA DR	2-34
8204-018-004	2632 GENOLA DR	2-34
8204-018-005	2640 GENOLA DR	2-34
8204-018-006	2646 GENOLA DR	2-34
8204-018-007	2635 GENOLA DR	2-34
8204-018-008	2625 GENOLA DR	2-34
8204-018-009	2620 ALLENTON AVE	2-34
8204-018-010	2632 ALLENTON AVE	2-34
8204-018-011	2712 FABUENO DR	2-34
8204-018-012	2714 FABUENO DR	2-34
8204-018-013	2713 FABUENO DR	2-34
8204-018-014	2705 FABUENO DR	2-34
8204-018-015	2718 ALLENTON AVE	2-34
8204-018-016	2726 ALLENTON AVE	2-34
8204-018-017	2734 ALLENTON AVE	2-34
8204-018-018	2740 ALLENTON AVE	2-34
8204-018-019	2806 ALLENTON AVE	2-34
8204-018-020	2816 ALLENTON AVE	2-34
8204-018-021	2830 ALLENTON AVE	2-34
8204-018-022	16005 VILLA FLORES DR	2-34
8204-018-023	16017 VILLA FLORES DR	2-34
8204-018-024	2837 KISKA AVE	2-34
8204-018-025	2831 KISKA AVE	2-34
8204-018-026	2823 KISKA AVE	2-34
8204-018-027	2815 KISKA AVE	2-34
8204-018-028	2805 KISKA AVE	2-34
8204-018-029	2757 KISKA AVE	2-34
8204-018-030	2749 KISKA AVE	2-34
8204-018-031	2741 KISKA AVE	2-34
8204-018-032	2731 KISKA AVE	2-34
8204-018-033	2721 KISKA AVE	2-34
8204-019-001	2706 KISKA AVE	2-34
8204-019-002	2719 S STIMSON AVE	2-34
8204-019-003	2729 S STIMSON AVE	2-34
8204-019-004	2739 S STIMSON AVE	2-34
8204-019-005	2747 S STIMSON AVE	2-34
8204-019-006	2811 LEOPOLD AVE	2-34
8204-019-007	2821 LEOPOLD AVE	2-34
8204-019-008	2829 LEOPOLD AVE	2-34
8204-019-009	2841 LEOPOLD AVE	2-34
8204-019-010	2849 LEOPOLD AVE	2-34
8204-019-011	2857 LEOPOLD AVE	2-34
8204-019-012	16073 VILLA FLORES DR	2-34
8204-019-013	2838 VILLA ALTA PL	2-34
8204-019-014	2830 VILLA ALTA PL	2-34
8204-019-015	2822 VILLA ALTA PL	2-34
8204-019-016	2814 VILLA ALTA PL	2-34
8204-019-017	2808 VILLA ALTA PL	2-34
8204-019-018	2804 VILLA ALTA PL	2-34
8204-019-019	2802 VILLA ALTA PL	2-34
8204-019-020	2803 VILLA ALTA PL	2-34
8204-019-021	2809 VILLA ALTA PL	2-34
8204-019-022	2817 VILLA ALTA PL	2-34
8204-019-023	2827 VILLA ALTA PL	2-34
8204-019-024	2833 VILLA ALTA PL	2-34

ASSESSOR'S PARCEL NUMBER	SITUS ADDRESS	ZONE
8204-019-025	2841 VILLA ALTA PL	2-34
8204-019-026	2847 VILLA ALTA PL	2-34
8204-019-027	16041 VILLA FLORES DR	2-34
8204-019-028	16033 VILLA FLORES DR	2-34
8204-019-029	2830 KISKA AVE	2-34
8204-019-030	2814 KISKA AVE	2-34
8204-019-031	2806 KISKA AVE	2-34
8204-019-032	2752 KISKA AVE	2-34
8204-019-033	2746 KISKA AVE	2-34
8204-019-034	2736 KISKA AVE	2-34
8204-019-035	2726 KISKA AVE	2-34
8204-019-036	2718 KISKA AVE	2-34
8204-020-001	3026 ALLENTON AVE	2-34
8204-020-002	3036 ALLENTON AVE	2-34
8204-020-003	3044 ALLENTON AVE	2-34
8204-020-004	3012 ALLENTON AVE	2-34
8204-020-005	3008 ALLENTON AVE	2-34
8204-020-006	2932 ALLENTON AVE	2-34
8204-020-007	2924 ALLENTON AVE	2-34
8204-020-008	2916 ALLENTON AVE	2-34
8204-020-009	2908 ALLENTON AVE	2-34
8204-020-010	16012 VILLA FLORES DR	2-34
8204-020-011	16020 VILLA FLORES DR	2-34
8204-020-012	16028 VILLA FLORES DR	2-34
8204-020-013	16036 VILLA FLORES DR	2-34
8204-020-014	16044 VILLA FLORES DR	2-34
8204-020-015	16060 VILLA FLORES DR	2-34
8204-020-016	2907 LEOPOLD AVE	2-34
8204-020-017	2925 LEOPOLD AVE	2-34
8204-020-018	2935 LEOPOLD AVE	2-34
8204-020-019	2943 LEOPOLD AVE	2-34
8204-020-020	2947 LEOPOLD AVE	2-34
8204-020-021	2955 LEOPOLD AVE	2-34
8204-020-022	2963 LEOPOLD AVE	2-34
8204-020-023	2975 LEOPOLD AVE	2-34
8204-020-024	2983 LEOPOLD AVE	2-34
8204-020-025	2989 LEOPOLD AVE	2-34
8204-020-026	2995 LEOPOLD AVE	2-34
8204-020-027	2996 LEOPOLD AVE	2-34
8204-021-001	2992 LEOPOLD AVE	2-34
8204-021-002	2988 LEOPOLD AVE	2-34
8204-021-003	2980 LEOPOLD AVE	2-34
8204-021-004	2972 LEOPOLD AVE	2-34
8204-021-005	2962 LEOPOLD AVE	2-34
8204-021-006	2944 LEOPOLD AVE	2-34
8204-021-007	2930 LEOPOLD AVE	2-34
8204-021-008	2920 LEOPOLD AVE	2-34
8204-021-009	2912 LEOPOLD AVE	2-34
8204-021-010	16108 VILLA FLORES DR	2-34
8204-021-011	16118 VILLA FLORES DR	2-34
8204-021-012	2915 SISAL PL	2-34
8204-021-013	2929 SISAL PL	2-34
8204-021-014	2941 SISAL PL	2-34
8204-021-015	2947 SISAL PL	2-34
8204-021-016	2953 SISAL PL	2-34
8204-021-017	2961 SISAL PL	2-34
8204-021-018	2967 SISAL PL	2-34
8204-021-019	2969 SISAL PL	2-34
8204-021-020	2960 SISAL PL	2-34
8204-021-021	2964 SISAL PL	2-34
8204-021-022	2962 SISAL PL	2-34
8204-021-023	2950 SISAL PL	2-34
8204-021-024	2936 SISAL PL	2-34
8204-021-025	2930 SISAL PL	2-34
8204-021-026	2928 SISAL PL	2-34
8204-021-027	2922 SISAL PL	2-34
8204-021-028	2916 SISAL PL	2-34
8204-021-029	2912 SISAL PL	2-34
8204-021-030	16130 VILLA FLORES DR	2-34
8204-021-031	16142 VILLA FLORES DR	2-34

ASSESSOR'S PARCEL NUMBER	SITUS ADDRESS	ZONE
8204-021-032	16146 VILLA FLORES DR	2-34
8205-002-010	16105 LA MONDE ST	2-34
8205-002-011	1961 DURAZNO DR	2-34
8205-002-012	1953 DURAZNO DR	2-34
8205-002-013	1945 DURAZNO DR	2-34
8205-002-014	1937 DURAZNO DR	2-34
8205-002-015	1929 DURAZNO DR	2-34
8205-002-016	1919 DURAZNO DR	2-34
8205-002-017	1911 DURAZNO DR	2-34
8205-003-001	1906 DURAZNO DR	2-34
8205-003-002	1914 DURAZNO DR	2-34
8205-003-003	1922 DURAZNO DR	2-34
8205-003-004	1930 DURAZNO DR	2-34
8205-003-005	1938 DURAZNO DR	2-34
8205-003-006	1946 DURAZNO DR	2-34
8205-003-007	1956 DURAZNO DR	2-34
8205-003-008	16151 LA MONDE ST	2-34
8205-003-009	1953 VASCONES DR	2-34
8205-003-010	1947 VASCONES DR	2-34
8205-003-011	1941 VASCONES DR	2-34
8205-003-012	1933 VASCONES DR	2-34
8205-003-013	1927 VASCONES DR	2-34
8205-003-014	1923 VASCONES DR	2-34
8205-003-015	1919 VASCONES DR	2-34
8205-003-016	1909 VASCONES DR	2-34
8205-003-017	1905 VASCONES DR	2-34
8205-003-018	1903 VASCONES DR	2-34
8205-003-019	1902 VASCONES DR	2-34
8205-003-020	1904 VASCONES DR	2-34
8205-003-021	1908 VASCONES DR	2-34
8205-003-022	1914 VASCONES DR	2-34
8205-003-023	1930 VASCONES DR	2-34
8205-003-024	16171 LA MONDE ST	2-34
8205-003-025	16179 LA MONDE ST	2-34
8205-003-026	16187 LA MONDE ST	2-34
8205-003-027	16191 LA MONDE ST	2-34
8205-003-028	1957 LA CANA DR	2-34
8205-003-029	1949 LA CANA DR	2-34
8205-003-030	1937 LA CANA DR	2-34
8205-003-031	1927 LA CANA DR	2-34
8205-003-032	1919 LA CANA DR	2-34
8205-003-033	1911 LA CANA DR	2-34
8205-003-034	1905 LA CANA DR	2-34
8205-004-001	1906 LA CANA DR	2-34
8205-004-002	1914 LA CANA DR	2-34
8205-004-003	1924 LA CANA DR	2-34
8205-004-004	1930 LA CANA DR	2-34
8205-004-005	1936 LA CANA DR	2-34
8205-004-006	1942 LA CANA DR	2-34
8205-004-007	1950 LA CANA DR	2-34
8205-004-008	1958 LA CANA DR	2-34
8205-004-009	1969 ATLANTIDA DR	2-34
8205-004-010	1963 ATLANTIDA DR	2-34
8205-004-011	1955 ATLANTIDA DR	2-34
8205-004-012	1947 ATLANTIDA DR	2-34
8205-004-013	1937 ATLANTIDA DR	2-34
8205-004-014	1923 ATLANTIDA DR	2-34
8205-004-015	1919 ATLANTIDA DR	2-34
8205-004-016	1911 ATLANTIDA DR	2-34
8205-004-017	1903 ATLANTIDA DR	2-34
8205-004-018	1902 ATLANTIDA DR	2-34
8205-004-019	1910 ATLANTIDA DR	2-34
8205-004-020	1918 ATLANTIDA DR	2-34
8205-004-021	1924 ATLANTIDA DR	2-34
8205-004-022	1932 ATLANTIDA DR	2-34
8205-004-023	1940 ATLANTIDA DR	2-34
8205-004-024	1946 ATLANTIDA DR	2-34
8205-004-025	1952 ATLANTIDA DR	2-34
8205-004-026	1960 ATLANTIDA DR	2-34
8205-004-027	2006 PUNTA DEL ESTE DR	2-34

ASSESSOR'S PARCEL NUMBER	SITUS ADDRESS	ZONE
8205-004-028	2014 PUNTA DEL ESTE DR	2-34
8205-004-029	2018 PUNTA DEL ESTE DR	2-34
8205-004-030	16309 COLEGIO DR	2-34
8205-004-031	16321 COLEGIO DR	2-34
8205-004-032	16333 COLEGIO DR	2-34
8205-004-033	16341 COLEGIO DR	2-34
8205-004-034	16347 COLEGIO DR	2-34
8205-004-035	16353 COLEGIO DR	2-34
8205-004-036	16361 COLEGIO DR	2-34
8205-004-037	16367 COLEGIO DR	2-34
8205-004-038	16375 COLEGIO DR	2-34
8205-004-039	16383 COLEGIO DR	2-34
8205-004-040	16391 COLEGIO DR	2-34
8205-004-041	1975 PLACENTIA DR	2-34
8205-004-042	1957 PLACENTIA DR	2-34
8205-004-043	1945 PLACENTIA DR	2-34
8205-004-044	1937 PLACENTIA DR	2-34
8205-004-045	1931 PLACENTIA DR	2-34
8205-004-046	1927 PLACENTIA DR	2-34
8205-004-047	1921 PLACENTIA DR	2-34
8205-004-048	1915 PLACENTIA DR	2-34
8205-004-049	1905 PLACENTIA DR	2-34
8205-005-001	2027 SALTO DR	2-34
8205-005-002	2019 SALTO DR	2-34
8205-005-003	2011 SALTO DR	2-34
8205-005-004	2005 SALTO DR	2-34
8205-005-005	1949 SALTO DR	2-34
8205-005-006	1941 SALTO DR	2-34
8205-005-007	1931 SALTO DR	2-34
8205-005-008	1929 SALTO DR	2-34
8205-005-009	1923 SALTO DR	2-34
8205-005-010	1919 SALTO DR	2-34
8205-005-011	1911 SALTO DR	2-34
8205-005-012	16386 HALLIBURTON RD	2-34
8205-005-013	16380 HALLIBURTON RD	2-34
8205-005-014	16368 HALLIBURTON RD	2-34
8205-005-015	16358 HALLIBURTON RD	2-34
8205-005-016	16350 HALLIBURTON RD	2-34
8205-005-017	16338 HALLIBURTON RD	2-34
8205-005-018	16326 HALLIBURTON RD	2-34
8205-005-019	16318 HALLIBURTON RD	2-34
8205-005-020	16312 HALLIBURTON RD	2-34
8205-005-021	16304 HALLIBURTON RD	2-34
8205-005-022	1920 PLACENTIA DR	2-34
8205-005-023	1938 PLACENTIA DR	2-34
8205-005-024	1952 PLACENTIA DR	2-34
8205-005-025	1960 PLACENTIA DR	2-34
8205-005-026	1968 PLACENTIA DR	2-34
8205-005-027	1976 PLACENTIA DR	2-34
8205-005-028	1984 PLACENTIA DR	2-34
8205-005-029	1992 PLACENTIA DR	2-34
8205-005-030	2004 PLACENTIA DR	2-34
8205-005-031	2010 PLACENTIA DR	2-34
8205-005-032	2020 PLACENTIA DR	2-34
8205-005-033	16441 SANTA BIANCA DR	2-34
8205-006-001	1906 PASO VERDE DR	2-34
8205-006-002	1912 PASO VERDE DR	2-34
8205-006-003	1924 PASO VERDE DR	2-34
8205-006-004	1930 PASO VERDE DR	2-34
8205-006-005	1938 PASO VERDE DR	2-34
8205-006-006	1946 PASO VERDE DR	2-34
8205-006-007	1954 PASO VERDE DR	2-34
8205-006-008	1951 PASO VERDE DR	2-34
8205-006-009	1943 PASO VERDE DR	2-34
8205-006-010	1935 PASO VERDE DR	2-34
8205-006-011	1927 PASO VERDE DR	2-34
8205-006-012	1921 PASO VERDE DR	2-34
8205-006-013	1915 PASO VERDE DR	2-34
8205-006-014	1909 PASO VERDE DR	2-34
8205-006-015	1904 SALTO DR	2-34

ASSESSOR'S PARCEL NUMBER	SITUS ADDRESS	ZONE
8205-006-016	1912 SALTO DR	2-34
8205-006-017	1924 SALTO DR	2-34
8205-006-018	1932 SALTO DR	2-34
8205-006-019	1938 SALTO DR	2-34
8205-006-020	1950 SALTO DR	2-34
8205-006-021	2002 SALTO DR	2-34
8205-006-022	2010 SALTO DR	2-34
8205-006-023	2016 SALTO DR	2-34
8205-006-024	2024 SALTO DR	2-34
8205-006-025	2032 SALTO DR	2-34
8205-006-026	2038 SALTO DR	2-34
8205-006-027	16477 SANTA BIANCA DR	2-34
8205-006-028	16485 SANTA BIANCA DR	2-34
8205-006-029	2045 PASO VERDE DR	2-34
8205-006-030	2039 PASO VERDE DR	2-34
8205-006-031	2029 PASO VERDE DR	2-34
8205-006-032	2021 PASO VERDE DR	2-34
8205-006-033	2013 PASO VERDE DR	2-34
8205-006-034	2005 PASO VERDE DR	2-34
8205-006-035	2004 PASO VERDE DR	2-34
8205-006-036	2010 PASO VERDE DR	2-34
8205-006-037	2018 PASO VERDE DR	2-34
8205-006-038	2024 PASO VERDE DR	2-34
8205-006-039	2032 PASO VERDE DR	2-34
8205-006-040	2038 PASO VERDE DR	2-34
8205-006-041	2108 PASO VERDE DR	2-34
8205-006-042	2114 PASO VERDE DR	2-34
8205-007-001	2158 SALTO DR	2-34
8205-007-002	2150 SALTO DR	2-34
8205-007-003	2138 SALTO DR	2-34
8205-007-004	2128 SALTO DR	2-34
8205-007-005	2122 SALTO DR	2-34
8205-007-006	2110 SALTO DR	2-34
8205-007-007	2082 SALTO DR	2-34
8205-007-008	2072 SALTO DR	2-34
8205-007-009	2064 SALTO DR	2-34
8205-007-010	2054 SALTO DR	2-34
8205-008-001	16356 SANTA BIANCA DR	2-34
8205-008-002	16362 SANTA BIANCA DR	2-34
8205-008-003	16366 SANTA BIANCA DR	2-34
8205-008-004	16372 SANTA BIANCA DR	2-34
8205-008-005	16376 SANTA BIANCA DR	2-34
8205-008-006	16382 SANTA BIANCA DR	2-34
8205-008-007	16386 SANTA BIANCA DR	2-34
8205-008-008	16396 SANTA BIANCA DR	2-34
8205-008-009	16402 SANTA BIANCA DR	2-34
8205-008-010	16408 SANTA BIANCA DR	2-34
8205-008-011	16412 SANTA BIANCA DR	2-34
8205-008-012	2063 SALTO DR	2-34
8205-008-013	2067 SALTO DR	2-34
8205-008-014	2069 SALTO DR	2-34
8205-008-015	2073 SALTO DR	2-34
8205-008-016	2079 SALTO DR	2-34
8205-008-017	2083 SALTO DR	2-34
8205-008-018	2085 SALTO DR	2-34
8205-008-019	2105 SALTO DR	2-34
8205-008-020	2111 SALTO DR	2-34
8205-008-021	2119 SALTO DR	2-34
8205-008-022	2127 SALTO DR	2-34
8205-008-023	2137 SALTO DR	2-34
8205-008-024	2145 SALTO DR	2-34
8205-008-025	2151 SALTO DR	2-34
8205-008-026	2157 SALTO DR	2-34
8205-008-027	2163 SALTO DR	2-34
8205-008-028	16355 PASEO DE ROCHA DR	2-34
8205-008-029	16353 PASEO DE ROCHA DR	2-34
8205-008-030	16341 PASEO DE ROCHA DR	2-34
8205-008-031	16464 SANTA BIANCA DR	2-34
8205-008-032	16452 SANTA BIANCA DR	2-34
8205-008-033	16444 SANTA BIANCA DR	2-34

ASSESSOR'S PARCEL NUMBER	SITUS ADDRESS	ZONE
8205-008-034	16436 SANTA BIANCA DR	2-34
8205-008-035	16428 SANTA BIANCA DR	2-34
8205-008-036	16420 SANTA BIANCA DR	2-34
8205-008-037	16350 SANTA BIANCA DR	2-34
8205-008-038	16344 SANTA BIANCA DR	2-34
8205-008-039	16338 SANTA BIANCA DR	2-34
8205-008-040	16321 PASEO DE ROCHA DR	2-34
8205-008-041	16333 PASEO DE ROCHA DR	2-34
8205-009-001	2038 PUNTA DEL ESTE DR	2-34
8205-009-002	2046 PUNTA DEL ESTE DR	2-34
8205-009-003	2056 PUNTA DEL ESTE DR	2-34
8205-009-004	2066 PUNTA DEL ESTE DR	2-34
8205-009-005	2108 PUNTA DEL ESTE DR	2-34
8205-009-006	2118 PUNTA DEL ESTE DR	2-34
8205-009-007	2128 PUNTA DEL ESTE DR	2-34
8205-009-008	2138 PUNTA DEL ESTE DR	2-34
8205-009-009	2148 PUNTA DEL ESTE DR	2-34
8205-009-010	2156 PUNTA DEL ESTE DR	2-34
8205-009-011	2216 PUNTA DEL ESTE DR	2-34
8205-009-012	2236 PUNTA DEL ESTE DR	2-34
8205-009-013	16309 SANTA BIANCA DR	2-34
8205-009-014	16311 SANTA BIANCA DR	2-34
8205-009-015	16317 SANTA BIANCA DR	2-34
8205-009-016	16325 SANTA BIANCA DR	2-34
8205-009-017	16335 SANTA BIANCA DR	2-34
8205-009-018	16341 SANTA BIANCA DR	2-34
8205-009-019	16347 SANTA BIANCA DR	2-34
8205-009-020	16353 SANTA BIANCA DR	2-34
8205-009-021	16413 SANTA BIANCA DR	2-34
8205-009-022	16409 SANTA BIANCA DR	2-34
8205-009-023	16403 SANTA BIANCA DR	2-34
8205-009-024	16397 SANTA BIANCA DR	2-34
8205-009-025	16391 SANTA BIANCA DR	2-34
8205-009-026	16385 SANTA BIANCA DR	2-34
8205-009-029	16365 SANTA BIANCA DR	2-34
8205-009-030	16357 SANTA BIANCA DR	2-34
8205-009-031	16419 SANTA BIANCA DR	2-34
8205-009-032	16421 SANTA BIANCA DR	2-34
8205-009-033	16425 SANTA BIANCA DR	2-34
8205-009-034	16429 SANTA BIANCA DR	2-34
8205-009-035	16435 SANTA BIANCA DR	2-34
8205-009-036	16390 COLEGIO DR	2-34
8205-009-037	16382 COLEGIO DR	2-34
8205-009-038	16376 COLEGIO DR	2-34
8205-009-039	16370 COLEGIO DR	2-34
8205-009-040	16358 COLEGIO DR	2-34
8205-009-041	16342 COLEGIO DR	2-34
8205-009-042	16330 COLEGIO DR	2-34
8205-009-043	16322 COLEGIO DR	2-34
8205-009-044	16316 COLEGIO DR	2-34
8205-009-045	16379 SANTA BIANCA DR	2-34
8205-009-046	16373 SANTA BIANCA DR	2-34
8205-010-001	2241 PUNTA DEL ESTE DR	2-34
8205-010-002	2235 PUNTA DEL ESTE DR	2-34
8205-010-003	2229 PUNTA DEL ESTE DR	2-34
8205-010-004	2223 PUNTA DEL ESTE DR	2-34
8205-010-005	2215 PUNTA DEL ESTE DR	2-34
8205-010-006	2207 PUNTA DEL ESTE DR	2-34
8205-010-007	2153 PUNTA DEL ESTE DR	2-34
8205-010-008	2143 PUNTA DEL ESTE DR	2-34
8205-010-009	2135 PUNTA DEL ESTE DR	2-34
8205-010-010	2125 PUNTA DEL ESTE DR	2-34
8205-010-011	2109 PUNTA DEL ESTE DR	2-34
8205-010-012	2175 DURAZNO DR	2-34
8205-010-013	2161 DURAZNO DR	2-34
8205-010-014	2153 DURAZNO DR	2-34
8205-010-015	2143 DURAZNO DR	2-34
8205-010-016	2137 DURAZNO DR	2-34
8205-010-017	2129 DURAZNO DR	2-34
8205-010-018	16276 SALAZAR DR	2-34

ASSESSOR'S PARCEL NUMBER	SITUS ADDRESS	ZONE
8205-010-019	16266 SALAZAR DR	2-34
8205-010-020	16258 SALAZAR DR	2-34
8205-010-021	16252 SALAZAR DR	2-34
8205-010-022	16248 SALAZAR DR	2-34
8205-010-023	16240 SALAZAR DR	2-34
8205-010-024	16232 SALAZAR DR	2-34
8205-010-025	16224 SALAZAR DR	2-34
8205-010-026	16214 SALAZAR DR	2-34
8205-010-027	16206 SALAZAR DR	2-34
8205-010-028	16202 SALAZAR DR	2-34
8205-010-029	16203 SALAZAR DR	2-34
8205-010-030	16209 SALAZAR DR	2-34
8205-010-031	16215 SALAZAR DR	2-34
8205-010-032	16227 SALAZAR DR	2-34
8205-010-033	16237 SALAZAR DR	2-34
8205-010-034	16249 SALAZAR DR	2-34
8205-010-035	16259 SALAZAR DR	2-34
8205-010-036	16269 SALAZAR DR	2-34
8205-010-037	16279 SALAZAR DR	2-34
8205-010-038	16285 SALAZAR DR	2-34
8205-010-039	2109 DURAZNO DR	2-34
8205-010-040	16184 MESA ROBLES DR	2-34
8205-010-041	16180 MESA ROBLES DR	2-34
8205-010-042	16176 MESA ROBLES DR	2-34
8205-010-043	16170 MESA ROBLES DR	2-34
8205-011-001	2186 DURAZNO DR	2-34
8205-011-002	2053 PUNTA DEL ESTE DR	2-34
8205-011-003	2043 PUNTA DEL ESTE DR	2-34
8205-011-004	2033 PUNTA DEL ESTE DR	2-34
8205-011-005	2021 PUNTA DEL ESTE DR	2-34
8205-011-006	2004 ATLANTIDA DR	2-34
8205-011-007	2012 ATLANTIDA DR	2-34
8205-011-008	2030 ATLANTIDA DR	2-34
8205-011-009	2034 PANDO DR	2-34
8205-011-010	2036 PANDO DR	2-34
8205-011-011	2037 PANDO DR	2-34
8205-011-012	2035 PANDO DR	2-34
8205-011-013	2031 PANDO DR	2-34
8205-011-014	2042 ATLANTIDA DR	2-34
8205-011-015	2050 ATLANTIDA DR	2-34
8205-011-016	2060 ATLANTIDA DR	2-34
8205-011-017	2108 DURAZNO DR	2-34
8205-011-018	2122 DURAZNO DR	2-34
8205-011-019	2130 DURAZNO DR	2-34
8205-011-020	2146 DURAZNO DR	2-34
8205-011-021	2158 DURAZNO DR	2-34
8205-011-022	2166 DURAZNO DR	2-34
8205-011-023	2172 DURAZNO DR	2-34
8205-011-024	2180 DURAZNO DR	2-34
8205-012-001	16220 LA MONDE ST	2-34
8205-012-002	16210 LA MONDE ST	2-34
8205-012-003	16202 LA MONDE ST	2-34
8205-012-004	16190 LA MONDE ST	2-34
8205-012-005	16164 LA MONDE ST	2-34
8205-012-006	16172 LA MONDE ST	2-34
8205-012-007	16160 LA MONDE ST	2-34
8205-012-008	16152 LA MONDE ST	2-34
8205-012-009	16150 LA MONDE ST	2-34
8205-012-010	16146 LA MONDE ST	2-34
8205-012-011	16136 LA MONDE ST	2-34
8205-012-012	2014 DURAZNO DR	2-34
8205-012-013	2024 DURAZNO DR	2-34
8205-012-014	2041 LA CANA DR	2-34
8205-012-015	2033 LA CANA DR	2-34
8205-012-016	2027 LA CANA DR	2-34
8205-012-017	2019 LA CANA DR	2-34
8205-012-018	2011 LA CANA DR	2-34
8205-012-019	2007 LA CANA DR	2-34
8205-012-020	2003 LA CANA DR	2-34
8205-012-021	2002 LA CANA DR	2-34

ASSESSOR'S PARCEL NUMBER	SITUS ADDRESS	ZONE
8205-012-022	2006 LA CANA DR	2-34
8205-012-023	2012 LA CANA DR	2-34
8205-012-024	2020 LA CANA DR	2-34
8205-012-025	2026 LA CANA DR	2-34
8205-012-026	2034 LA CANA DR	2-34
8205-012-027	2040 LA CANA DR	2-34
8205-012-028	2062 DURAZNO DR	2-34
8205-012-029	2063 ATLANTIDA DR	2-34
8205-012-030	2059 ATLANTIDA DR	2-34
8205-012-031	2051 ATLANTIDA DR	2-34
8205-012-032	2043 ATLANTIDA DR	2-34
8205-012-033	2035 ATLANTIDA DR	2-34
8205-012-034	2029 ATLANTIDA DR	2-34
8205-012-035	2021 ATLANTIDA DR	2-34
8205-012-036	2015 ATLANTIDA DR	2-34
8205-012-037	2007 ATLANTIDA DR	2-34
8205-013-001	2071 DURAZNO DR	2-34
8205-013-002	2063 DURAZNO DR	2-34
8205-013-003	2055 DURAZNO DR	2-34
8205-013-004	2047 DURAZNO DR	2-34
8205-013-005	2041 DURAZNO DR	2-34
8205-013-006	2033 DURAZNO DR	2-34
8205-013-007	2025 DURAZNO DR	2-34
8205-013-008	2019 DURAZNO DR	2-34
8205-013-009	2011 DURAZNO DR	2-34
8205-013-010	2005 DURAZNO DR	2-34
8205-013-011	16108 LA MONDE ST	2-34
8205-013-012	16102 LA MONDE ST	2-34
8205-013-013	16092 LA MONDE ST	2-34
8205-013-014	16090 LA MONDE ST	2-34
8205-013-015	16086 LA MONDE ST	2-34
8205-013-016	16080 LA MONDE ST	2-34
8205-013-017	16074 LA MONDE ST	2-34
8205-013-018	16066 LA MONDE ST	2-34
8205-013-019	16058 LA MONDE ST	2-34
8205-013-020	16050 LA MONDE ST	2-34
8205-013-021	16059 MESA ROBLES DR	2-34
8205-013-022	16063 MESA ROBLES DR	2-34
8205-013-023	16069 MESA ROBLES DR	2-34
8205-013-024	16075 MESA ROBLES DR	2-34
8205-013-025	16079 MESA ROBLES DR	2-34
8205-013-026	16083 MESA ROBLES DR	2-34
8205-013-027	16087 MESA ROBLES DR	2-34
8205-013-028	16103 MESA ROBLES DR	2-34
8205-013-029	16109 MESA ROBLES DR	2-34
8205-013-030	16115 MESA ROBLES DR	2-34
8205-013-031	16123 MESA ROBLES DR	2-34
8205-013-032	16135 MESA ROBLES DR	2-34
8205-013-033	16143 MESA ROBLES DR	2-34
8205-013-034	16155 MESA ROBLES DR	2-34
8205-013-035	16167 MESA ROBLES DR	2-34
8205-014-003	Situs Not Available	2-34
8205-014-004	2214 S STIMSON AVE	2-34
8205-014-005	2220 S STIMSON AVE	2-34
8205-014-006	2232 S STIMSON AVE	2-34
8205-014-007	2238 S STIMSON AVE	2-34
8205-014-008	2242 S STIMSON AVE	2-34
8205-014-009	2248 S STIMSON AVE	2-34
8205-015-001	2300 S STIMSON AVE	2-34
8205-015-002	2310 S STIMSON AVE	2-34
8205-015-003	2320 S STIMSON AVE	2-34
8205-015-004	2330 S STIMSON AVE	2-34
8205-015-005	2346 S STIMSON AVE	2-34
8205-015-006	2342 S STIMSON AVE	2-34
8205-015-008	2407 SARANDI GRANDE DR	2-34
8205-015-009	2415 SARANDI GRANDE DR	2-34
8205-015-010	2423 SARANDI GRANDE DR	2-34
8205-015-011	2431 SARANDI GRANDE DR	2-34
8205-015-012	2439 SARANDI GRANDE DR	2-34
8205-015-013	2445 SARANDI GRANDE DR	2-34

ASSESSOR'S PARCEL NUMBER	SITUS ADDRESS	ZONE
8205-015-014	2507 SARANDI GRANDE DR	2-34
8205-015-015	2515 SARANDI GRANDE DR	2-34
8205-015-016	2523 SARANDI GRANDE DR	2-34
8205-015-017	2531 SARANDI GRANDE DR	2-34
8205-015-018	2539 SARANDI GRANDE DR	2-34
8205-015-031	2317 SARANDI GRANDE DR	2-34
8205-015-035	2351 SARANDI GRANDE DR	2-34
8205-016-001	2402 RIO BRANCA DR	2-34
8205-016-002	2401 RIO BRANCA DR	2-34
8205-016-003	2405 RIO BRANCA DR	2-34
8205-016-004	2413 RIO BRANCA DR	2-34
8205-016-005	2421 RIO BRANCA DR	2-34
8205-016-006	2429 RIO BRANCA DR	2-34
8205-016-007	2439 RIO BRANCA DR	2-34
8205-016-008	2447 RIO BRANCA DR	2-34
8205-016-009	2455 RIO BRANCA DR	2-34
8205-016-010	2511 RIO BRANCA DR	2-34
8205-016-011	2519 RIO BRANCA DR	2-34
8205-016-012	2525 RIO BRANCA DR	2-34
8205-016-013	2544 SARANDI GRANDE DR	2-34
8205-016-014	2538 SARANDI GRANDE DR	2-34
8205-016-015	2528 SARANDI GRANDE DR	2-34
8205-016-016	2520 SARANDI GRANDE DR	2-34
8205-016-017	2512 SARANDI GRANDE DR	2-34
8205-016-018	2504 SARANDI GRANDE DR	2-34
8205-016-019	2452 SARANDI GRANDE DR	2-34
8205-016-020	2446 SARANDI GRANDE DR	2-34
8205-016-021	2442 SARANDI GRANDE DR	2-34
8205-016-022	2434 SARANDI GRANDE DR	2-34
8205-016-023	2428 SARANDI GRANDE DR	2-34
8205-016-024	2426 SARANDI GRANDE DR	2-34
8205-016-025	2422 SARANDI GRANDE DR	2-34
8205-016-026	2414 SARANDI GRANDE DR	2-34
8205-016-027	2346 SARANDI GRANDE DR	2-34
8205-016-028	2332 SARANDI GRANDE DR	2-34
8205-016-029	2326 SARANDI GRANDE DR	2-34
8205-016-030	2316 SARANDI GRANDE DR	2-34
8205-016-032	2308 SARANDI GRANDE DR	2-34
8205-016-033	2300 SARANDI GRANDE DR	2-34
8205-017-001	2662 SARANDI GRANDE DR	2-34
8205-017-002	2654 SARANDI GRANDE DR	2-34
8205-017-003	2644 SARANDI GRANDE DR	2-34
8205-017-004	2634 SARANDI GRANDE DR	2-34
8205-017-005	2626 SARANDI GRANDE DR	2-34
8205-017-006	2620 SARANDI GRANDE DR	2-34
8205-017-007	2616 SARANDI GRANDE DR	2-34
8205-017-008	2552 RIO BRANCA DR	2-34
8205-017-009	2538 RIO BRANCA DR	2-34
8205-017-010	2532 RIO BRANCA DR	2-34
8205-017-011	2524 RIO BRANCA DR	2-34
8205-017-012	2516 RIO BRANCA DR	2-34
8205-017-013	2461 AMELGADO DR	2-34
8205-017-014	2509 AMELGADO DR	2-34
8205-017-015	2517 AMELGADO DR	2-34
8205-017-016	2527 AMELGADO DR	2-34
8205-017-017	2533 AMELGADO DR	2-34
8205-017-018	2541 AMELGADO DR	2-34
8205-017-019	2547 AMELGADO DR	2-34
8205-017-020	2605 KISKA AVE	2-34
8205-017-021	2617 KISKA AVE	2-34
8205-017-022	2637 KISKA AVE	2-34
8205-017-023	2643 KISKA AVE	2-34
8205-017-024	2547 SARANDI GRANDE DR	2-34
8205-017-025	2551 SARANDI GRANDE DR	2-34
8205-017-026	2607 SARANDI GRANDE DR	2-34
8205-017-027	2615 SARANDI GRANDE DR	2-34
8205-017-028	2623 SARANDI GRANDE DR	2-34
8205-017-029	2631 SARANDI GRANDE DR	2-34
8205-017-030	2639 SARANDI GRANDE DR	2-34
8205-017-031	2647 SARANDI GRANDE DR	2-34

ASSESSOR'S PARCEL NUMBER	SITUS ADDRESS	ZONE
8205-017-032	2653 SARANDI GRANDE DR	2-34
8205-017-033	2661 SARANDI GRANDE DR	2-34
8205-018-001	2400 AMELGADO DR	2-34
8205-018-002	2401 AMELGADO DR	2-34
8205-018-003	2407 AMELGADO DR	2-34
8205-018-004	2411 AMELGADO DR	2-34
8205-018-005	2421 AMELGADO DR	2-34
8205-018-006	2425 AMELGADO DR	2-34
8205-018-007	2431 AMELGADO DR	2-34
8205-018-008	2441 AMELGADO DR	2-34
8205-018-009	2451 AMELGADO DR	2-34
8205-018-010	2506 RIO BRANCA DR	2-34
8205-018-011	2450 RIO BRANCA DR	2-34
8205-018-012	2442 RIO BRANCA DR	2-34
8205-018-013	2432 RIO BRANCA DR	2-34
8205-018-014	2422 RIO BRANCA DR	2-34
8205-018-015	2408 RIO BRANCA DR	2-34
8205-018-016	2404 RIO BRANCA DR	2-34
8205-019-001	16297 SANTA BIANCA DR	2-34
8205-019-002	2535 KISKA AVE	2-34
8205-019-003	16293 SANTA BIANCA DR	2-34
8205-019-004	16285 SANTA BIANCA DR	2-34
8205-019-005	16277 SANTA BIANCA DR	2-34
8205-019-006	16267 SANTA BIANCA DR	2-34
8205-019-007	16259 SANTA BIANCA DR	2-34
8205-019-008	16251 SANTA BIANCA DR	2-34
8205-019-009	16241 SANTA BIANCA DR	2-34
8205-019-010	16233 SANTA BIANCA DR	2-34
8205-019-011	16225 SANTA BIANCA DR	2-34
8205-019-012	16217 SANTA BIANCA DR	2-34
8205-019-013	16209 SANTA BIANCA DR	2-34
8205-019-014	16203 SANTA BIANCA DR	2-34
8205-019-015	2401 KISKA AVE	2-34
8205-019-016	2403 KISKA AVE	2-34
8205-019-017	2409 KISKA AVE	2-34
8205-019-018	2417 KISKA AVE	2-34
8205-019-019	2427 KISKA AVE	2-34
8205-019-020	2437 KISKA AVE	2-34
8205-019-021	2511 KISKA AVE	2-34
8205-019-022	2519 KISKA AVE	2-34
8205-019-023	2529 KISKA AVE	2-34
8205-019-024	2544 AMELGADO DR	2-34
8205-019-025	2526 AMELGADO DR	2-34
8205-019-026	2514 AMELGADO DR	2-34
8205-019-027	2506 AMELGADO DR	2-34
8205-019-028	2458 AMELGADO DR	2-34
8205-019-029	2448 AMELGADO DR	2-34
8205-019-030	2440 AMELGADO DR	2-34
8205-019-031	2432 AMELGADO DR	2-34
8205-019-032	2424 AMELGADO DR	2-34
8205-019-033	2416 AMELGADO DR	2-34
8205-019-034	2406 AMELGADO DR	2-34
8205-020-001	16238 SANTA BIANCA DR	2-34
8205-020-002	16246 SANTA BIANCA DR	2-34
8205-020-003	16252 SANTA BIANCA DR	2-34
8205-020-004	16260 SANTA BIANCA DR	2-34
8205-020-005	16268 SANTA BIANCA DR	2-34
8205-020-006	16276 SANTA BIANCA DR	2-34
8205-020-007	16284 SANTA BIANCA DR	2-34
8205-020-008	16290 SANTA BIANCA DR	2-34
8205-020-009	2337 PUNTA DEL ESTE DR	2-34
8205-020-010	2329 PUNTA DEL ESTE DR	2-34
8205-020-011	2323 PUNTA DEL ESTE DR	2-34
8205-020-012	2315 PUNTA DEL ESTE DR	2-34
8205-020-013	2307 PUNTA DEL ESTE DR	2-34
8205-020-014	2404 FONTEZUELA DR	2-34
8205-020-015	2402 FONTEZUELA DR	2-34
8205-020-016	2403 FONTEZUELA DR	2-34
8205-020-017	2405 FONTEZUELA DR	2-34
8205-020-018	2407 FONTEZUELA DR	2-34

ASSESSOR'S PARCEL NUMBER	SITUS ADDRESS	ZONE
8205-020-019	2409 FONTEZUELA DR	2-34
8205-020-020	2423 FONTEZUELA DR	2-34
8205-020-021	2431 FONTEZUELA DR	2-34
8205-020-022	2435 FONTEZUELA DR	2-34
8205-020-023	2437 FONTEZUELA DR	2-34
8205-020-024	2445 FONTEZUELA DR	2-34
8205-020-025	2503 FONTEZUELA DR	2-34
8205-020-026	2509 FONTEZUELA DR	2-34
8205-020-027	2517 FONTEZUELA DR	2-34
8205-020-028	2525 FONTEZUELA DR	2-34
8205-020-029	2570 FIDELIDAD DR	2-34
8205-020-030	2556 FIDELIDAD DR	2-34
8205-020-031	2542 FIDELIDAD DR	2-34
8205-020-032	2530 FIDELIDAD DR	2-34
8205-020-033	2514 FIDELIDAD DR	2-34
8205-020-034	2502 FIDELIDAD DR	2-34
8205-020-035	2436 FIDELIDAD DR	2-34
8205-020-036	2428 FIDELIDAD DR	2-34
8205-020-037	2420 FIDELIDAD DR	2-34
8205-020-038	2414 FIDELIDAD DR	2-34
8205-021-001	2534 KISKA AVE	2-34
8205-021-002	2524 KISKA AVE	2-34
8205-021-003	2516 KISKA AVE	2-34
8205-021-004	2506 KISKA AVE	2-34
8205-021-005	2432 KISKA AVE	2-34
8205-021-006	2424 KISKA AVE	2-34
8205-021-009	2405 FIDELIDAD DR	2-34
8205-021-010	2417 FIDELIDAD DR	2-34
8205-021-011	2423 FIDELIDAD DR	2-34
8205-021-012	2431 FIDELIDAD DR	2-34
8205-021-013	2439 FIDELIDAD DR	2-34
8205-021-014	2505 FIDELIDAD DR	2-34
8205-021-015	2515 FIDELIDAD DR	2-34
8205-021-016	2521 FIDELIDAD DR	2-34
8205-021-017	2529 FIDELIDAD DR	2-34
8205-021-018	2537 FIDELIDAD DR	2-34
8205-021-019	2545 FIDELIDAD DR	2-34
8205-021-020	2553 FIDELIDAD DR	2-34
8205-021-021	2561 FIDELIDAD DR	2-34
8205-021-022	2569 FIDELIDAD DR	2-34
8205-021-023	2621 FONTEZUELA DR	2-34
8205-021-024	2633 FONTEZUELA DR	2-34
8205-021-025	2641 FONTEZUELA DR	2-34
8205-021-026	2649 FONTEZUELA DR	2-34
8205-021-027	2660 AMELGADO DR	2-34
8205-021-028	2652 AMELGADO DR	2-34
8205-021-029	2638 AMELGADO DR	2-34
8205-021-030	2634 AMELGADO DR	2-34
8205-021-031	2628 AMELGADO DR	2-34
8205-021-032	2620 AMELGADO DR	2-34
8205-021-033	2612 AMELGADO DR	2-34
8205-021-034	2606 AMELGADO DR	2-34
8205-021-035	2414 KISKA AVE	2-34
8205-021-036	16214 SANTA BIANCA DR	2-34
8205-022-001	16207 SORIANO DR	2-34
8205-022-002	16213 SORIANO DR	2-34
8205-022-003	16219 SORIANO DR	2-34
8205-022-004	16227 SORIANO DR	2-34
8205-022-005	16233 SORIANO DR	2-34
8205-022-006	16239 SORIANO DR	2-34
8205-022-007	2762 S STIMSON AVE	2-34
8205-022-008	2754 S STIMSON AVE	2-34
8205-022-009	2746 S STIMSON AVE	2-34
8205-022-010	2738 S STIMSON AVE	2-34
8205-022-011	2730 S STIMSON AVE	2-34
8205-022-012	2720 S STIMSON AVE	2-34
8205-022-013	2712 S STIMSON AVE	2-34
8205-022-014	2704 S STIMSON AVE	2-34
8205-022-015	2707 SARANDI GRANDE DR	2-34
8205-022-016	2717 SARANDI GRANDE DR	2-34

ASSESSOR'S PARCEL NUMBER	SITUS ADDRESS	ZONE
8205-022-017	2727 SARANDI GRANDE DR	2-34
8205-022-018	2735 SARANDI GRANDE DR	2-34
8205-022-019	2743 SARANDI GRANDE DR	2-34
8205-022-020	2753 SARANDI GRANDE DR	2-34
8205-022-021	2759 SARANDI GRANDE DR	2-34
8205-022-022	2763 SARANDI GRANDE DR	2-34
8205-022-023	2764 SARANDI GRANDE DR	2-34
8205-022-024	2760 SARANDI GRANDE DR	2-34
8205-022-025	2756 SARANDI GRANDE DR	2-34
8205-022-026	2750 SARANDI GRANDE DR	2-34
8205-022-027	2738 SARANDI GRANDE DR	2-34
8205-022-028	2734 SARANDI GRANDE DR	2-34
8205-022-029	2726 SARANDI GRANDE DR	2-34
8205-022-030	2720 SARANDI GRANDE DR	2-34
8205-022-031	2712 SARANDI GRANDE DR	2-34
8205-022-032	2704 SARANDI GRANDE DR	2-34
8205-022-033	2607 AMELGADO DR	2-34
8205-022-034	2615 AMELGADO DR	2-34
8205-022-035	2625 AMELGADO DR	2-34
8205-022-036	2635 AMELGADO DR	2-34
8205-022-037	2643 AMELGADO DR	2-34
8205-022-038	2653 AMELGADO DR	2-34
8205-022-039	2661 AMELGADO DR	2-34
8205-022-040	2667 AMELGADO DR	2-34
8205-022-041	2673 AMELGADO DR	2-34
8205-022-042	2685 AMELGADO DR	2-34
8205-023-001	16370 CANELONES DR	2-34
8205-023-002	16364 CANELONES DR	2-34
8205-023-003	16358 CANELONES DR	2-34
8205-023-004	16352 CANELONES DR	2-34
8205-023-005	16346 CANELONES DR	2-34
8205-023-006	16340 CANELONES DR	2-34
8205-023-007	16334 CANELONES DR	2-34
8205-023-008	16326 CANELONES DR	2-34
8205-023-009	16320 CANELONES DR	2-34
8205-023-010	16314 CANELONES DR	2-34
8205-023-011	16308 CANELONES DR	2-34
8205-023-012	16302 CANELONES DR	2-34
8205-023-013	16296 CANELONES DR	2-34
8205-023-014	16290 CANELONES DR	2-34
8205-023-015	16284 CANELONES DR	2-34
8205-023-016	16276 CANELONES DR	2-34
8205-023-017	16272 CANELONES DR	2-34
8205-023-018	16268 CANELONES DR	2-34
8205-023-019	16264 CANELONES DR	2-34
8205-023-020	16262 CANELONES DR	2-34
8205-023-021	16256 CANELONES DR	2-34
8205-023-022	16252 CANELONES DR	2-34
8205-023-023	16246 CANELONES DR	2-34
8205-023-024	16222 SORIANO DR	2-34
8205-024-001	16251 SORIANO DR	2-34
8205-024-002	16257 SORIANO DR	2-34
8205-024-003	16265 SORIANO DR	2-34
8205-024-004	16271 SORIANO DR	2-34
8205-024-005	16277 SORIANO DR	2-34
8205-024-006	16285 SORIANO DR	2-34
8205-024-007	16287 SORIANO DR	2-34
8205-024-008	16289 SORIANO DR	2-34
8205-024-009	16286 SORIANO DR	2-34
8205-024-010	16284 SORIANO DR	2-34
8205-024-011	16276 SORIANO DR	2-34
8205-024-012	16270 SORIANO DR	2-34
8205-024-013	16264 SORIANO DR	2-34
8205-024-014	16258 SORIANO DR	2-34
8205-024-015	16252 SORIANO DR	2-34
8205-024-016	16261 CANELONES DR	2-34
8205-024-017	16277 CANELONES DR	2-34
8205-024-018	16285 CANELONES DR	2-34
8205-024-019	16291 CANELONES DR	2-34
8205-024-020	16299 CANELONES DR	2-34

ASSESSOR'S PARCEL NUMBER	SITUS ADDRESS	ZONE
8205-024-021	16303 CANELONES DR	2-34
8205-024-022	16311 CANELONES DR	2-34
8205-024-023	16317 CANELONES DR	2-34
8205-024-024	2652 FONTEZUELA DR	2-34
8205-024-025	2644 FONTEZUELA DR	2-34
8205-024-026	2636 FONTEZUELA DR	2-34
8205-024-027	2628 FONTEZUELA DR	2-34
8205-024-028	2616 FONTEZUELA DR	2-34
8205-024-029	2612 FONTEZUELA DR	2-34
8205-024-030	2610 FONTEZUELA DR	2-34
8205-024-031	2604 FONTEZUELA DR	2-34
8205-024-032	2552 FONTEZUELA DR	2-34
8205-024-033	2546 FONTEZUELA DR	2-34
8205-024-034	2540 FONTEZUELA DR	2-34
8205-024-035	2534 FONTEZUELA DR	2-34
8205-024-036	2528 FONTEZUELA DR	2-34
8205-024-037	2526 FONTEZUELA DR	2-34
8205-024-038	2524 FONTEZUELA DR	2-34
8205-024-039	2516 FONTEZUELA DR	2-34
8205-024-040	2504 FONTEZUELA DR	2-34
8205-024-041	2432 FONTEZUELA DR	2-34
8205-024-042	2424 FONTEZUELA DR	2-34
8205-024-043	2418 FONTEZUELA DR	2-34
8205-024-044	2416 FONTEZUELA DR	2-34
8205-024-045	2410 FONTEZUELA DR	2-34
8205-025-001	16323 CANELONES DR	2-34
8205-025-002	16329 CANELONES DR	2-34
8205-025-003	16335 CANELONES DR	2-34
8205-025-004	16341 CANELONES DR	2-34
8205-025-005	16347 CANELONES DR	2-34
8205-025-006	16353 CANELONES DR	2-34
8205-025-007	16359 CANELONES DR	2-34
8205-025-008	16365 CANELONES DR	2-34
8205-025-009	16371 CANELONES DR	2-34
8205-025-011	16356 SORIANO DR	2-34
8205-025-012	16350 SORIANO DR	2-34
8205-025-013	16344 SORIANO DR	2-34
8205-025-014	16336 SORIANO DR	2-34
8205-025-015	16330 SORIANO DR	2-34
8205-025-016	16324 SORIANO DR	2-34
8205-025-017	16316 SORIANO DR	2-34
8205-025-018	16310 SORIANO DR	2-34
8205-025-019	16304 SORIANO DR	2-34
8205-025-020	16300 SORIANO DR	2-34
8205-025-021	16301 SORIANO DR	2-34
8205-025-022	16303 SORIANO DR	2-34
8205-025-023	16309 SORIANO DR	2-34
8205-025-024	16315 SORIANO DR	2-34
8205-025-025	16323 SORIANO DR	2-34
8205-025-026	16331 SORIANO DR	2-34
8205-025-027	16337 SORIANO DR	2-34
8205-025-028	16343 SORIANO DR	2-34
8205-025-029	16351 SORIANO DR	2-34
8205-025-030	16336 BALASSI RD	2-34
8205-025-031	16332 BALASSI RD	2-34
8205-025-032	16328 BALASSI RD	2-34
8205-025-033	16324 BALASSI RD	2-34
8205-025-034	16320 BALASSI RD	2-34
8205-025-035	16316 BALASSI RD	2-34
8205-025-036	16314 BALASSI RD	2-34
8205-025-037	16312 BALASSI RD	2-34
8205-025-038	16310 BALASSI RD	2-34
8205-025-039	16306 BALASSI RD	2-34
8205-025-040	16300 BALASSI RD	2-34
8205-025-041	16301 BALASSI RD	2-34
8205-025-042	16305 BALASSI RD	2-34
8205-025-043	16317 BALASSI RD	2-34
8205-025-044	16327 BALASSI RD	2-34
8205-025-045	16335 BALASSI RD	2-34
8205-025-046	2351 PUNTA DEL ESTE DR	2-34

ASSESSOR'S PARCEL NUMBER	SITUS ADDRESS	ZONE
8205-025-047	2345 PUNTA DEL ESTE DR	2-34
8205-026-001	2340 PUNTA DEL ESTE DR	2-34
8205-026-002	2350 PUNTA DEL ESTE DR	2-34
8205-026-003	2404 PUNTA DEL ESTE DR	2-34
8205-026-004	2412 PUNTA DEL ESTE DR	2-34
8205-026-005	2420 PUNTA DEL ESTE DR	2-34
8205-026-006	2428 PUNTA DEL ESTE DR	2-34
8205-026-007	2436 PUNTA DEL ESTE DR	2-34
8205-026-008	2444 PUNTA DEL ESTE DR	2-34
8205-026-009	2452 PUNTA DEL ESTE DR	2-34
8205-026-010	2460 PUNTA DEL ESTE DR	2-34
8205-026-011	2468 PUNTA DEL ESTE DR	2-34
8205-026-012	2474 PUNTA DEL ESTE DR	2-34
8205-026-013	16405 COLIMA RD	2-34
8205-026-014	16430 CANELONES DR	2-34
8205-026-015	16424 CANELONES DR	2-34
8205-026-016	16416 CANELONES DR	2-34
8205-026-017	16411 CANELONES DR	2-34
8205-026-018	16417 CANELONES DR	2-34
8205-026-019	16423 CANELONES DR	2-34
8205-026-020	16431 CANELONES DR	2-34
8205-026-021	16390 GREGORIO DR	2-34
8205-026-022	16382 GREGORIO DR	2-34
8205-026-023	16374 GREGORIO DR	2-34
8205-026-024	16368 GREGORIO DR	2-34
8205-026-025	16362 GREGORIO DR	2-34
8205-026-026	16352 GREGORIO DR	2-34
8205-026-027	16344 GREGORIO DR	2-34
8205-026-028	16336 GREGORIO DR	2-34
8205-026-029	16328 GREGORIO DR	2-34
8205-026-030	16320 GREGORIO DR	2-34
8205-026-031	16318 GREGORIO DR	2-34
8205-027-001	2304 PUNTA DEL ESTE DR	2-34
8205-027-002	2312 PUNTA DEL ESTE DR	2-34
8205-027-003	2318 PUNTA DEL ESTE DR	2-34
8205-027-004	2326 PUNTA DEL ESTE DR	2-34
8205-027-005	2334 PUNTA DEL ESTE DR	2-34
8205-027-006	16306 GREGORIO DR	2-34
8205-027-007	16304 GREGORIO DR	2-34
8205-027-008	16302 GREGORIO DR	2-34
8205-027-009	16303 GREGORIO DR	2-34
8205-027-010	16305 GREGORIO DR	2-34
8205-027-011	16313 GREGORIO DR	2-34
8205-027-012	16325 GREGORIO DR	2-34
8205-027-013	16333 GREGORIO DR	2-34
8205-027-014	16341 GREGORIO DR	2-34
8205-027-015	16351 GREGORIO DR	2-34
8205-027-016	16359 GREGORIO DR	2-34
8205-027-017	16371 GREGORIO DR	2-34
8205-027-018	2273 CECIANA DR	2-34
8205-027-019	2267 CECIANA DR	2-34
8205-027-020	2257 CECIANA DR	2-34
8205-027-021	2247 CECIANA DR	2-34
8205-027-022	2239 CECIANA DR	2-34
8205-027-023	2231 CECIANA DR	2-34
8205-027-024	2223 CECIANA DR	2-34
8205-027-025	2217 CECIANA DR	2-34
8205-027-026	2211 CECIANA DR	2-34
8205-027-027	16320 PASEO DE ROCHA DR	2-34
8205-027-028	16314 PASEO DE ROCHA DR	2-34
8205-027-029	16330 SANTA BIANCA DR	2-34
8205-027-030	16326 SANTA BIANCA DR	2-34
8205-027-031	16322 SANTA BIANCA DR	2-34
8205-027-032	16318 SANTA BIANCA DR	2-34
8205-027-033	16312 SANTA BIANCA DR	2-34
8205-028-001	2283 CLEMENTINA DR	2-34
8205-028-002	2279 CLEMENTINA DR	2-34
8205-028-003	2275 CLEMENTINA DR	2-34
8205-028-004	2267 CLEMENTINA DR	2-34
8205-028-005	2263 CLEMENTINA DR	2-34

ASSESSOR'S PARCEL NUMBER	SITUS ADDRESS	ZONE
8205-028-006	16438 PASEO DE ROCHA DR	2-34
8205-028-007	16430 PASEO DE ROCHA DR	2-34
8205-028-008	16426 PASEO DE ROCHA DR	2-34
8205-028-009	16422 PASEO DE ROCHA DR	2-34
8205-028-010	16406 PASEO DE ROCHA DR	2-34
8205-028-011	16360 PASEO DE ROCHA DR	2-34
8205-028-012	16350 PASEO DE ROCHA DR	2-34
8205-028-013	16342 PASEO DE ROCHA DR	2-34
8205-028-014	16332 PASEO DE ROCHA DR	2-34
8205-028-015	2214 CECIANA DR	2-34
8205-028-016	2228 CECIANA DR	2-34
8205-028-017	2240 CECIANA DR	2-34
8205-028-018	2246 CECIANA DR	2-34
8205-028-019	2221 COMISO DR	2-34
8205-028-020	2205 COMISO DR	2-34
8205-028-021	2203 COMISO DR	2-34
8205-028-022	2202 COMISO DR	2-34
8205-028-023	2208 COMISO DR	2-34
8205-028-024	2212 COMISO DR	2-34
8205-028-025	2218 COMISO DR	2-34
8205-028-026	2224 COMISO DR	2-34
8205-028-027	2230 COMISO DR	2-34
8205-028-028	2268 CECIANA DR	2-34
8205-028-029	16405 GREGORIO DR	2-34
8205-028-030	16419 GREGORIO DR	2-34
8205-028-031	2297 CLEMENTINA DR	2-34
8205-028-032	2291 CLEMENTINA DR	2-34
8205-029-001	2205 PASO VERDE DR	2-34
8205-029-002	2213 PASO VERDE DR	2-34
8205-029-003	2221 PASO VERDE DR	2-34
8205-029-004	2229 PASO VERDE DR	2-34
8205-029-005	2235 PASO VERDE DR	2-34
8205-029-006	16451 GREGORIO DR	2-34
8205-029-007	16457 GREGORIO DR	2-34
8205-029-008	2215 RUIZ PL	2-34
8205-029-009	2209 RUIZ PL	2-34
8205-029-010	2203 RUIZ PL	2-34
8205-029-011	2202 RUIZ PL	2-34
8205-029-012	2204 RUIZ PL	2-34
8205-029-013	2208 RUIZ PL	2-34
8205-029-014	16479 GREGORIO DR	2-34
8205-029-015	2218 CLEMENTINA DR	2-34
8205-029-016	2228 CLEMENTINA DR	2-34
8205-029-017	2240 CLEMENTINA DR	2-34
8205-029-018	2248 CLEMENTINA DR	2-34
8205-029-019	2258 CLEMENTINA DR	2-34
8205-029-020	2266 CLEMENTINA DR	2-34
8205-029-021	2276 CLEMENTINA DR	2-34
8205-029-022	2288 CLEMENTINA DR	2-34
8205-029-023	2294 CLEMENTINA DR	2-34
8205-030-001	2251 PASO VERDE DR	2-34
8205-030-002	16470 GREGORIO DR	2-34
8205-030-003	16462 GREGORIO DR	2-34
8205-030-004	16454 GREGORIO DR	2-34
8205-030-005	16446 GREGORIO DR	2-34
8205-030-006	16496 CANELONES DR	2-34
8205-030-007	16490 CANELONES DR	2-34
8205-030-008	16484 CANELONES DR	2-34
8205-030-009	16478 CANELONES DR	2-34
8205-030-010	16470 CANELONES DR	2-34
8205-030-011	16464 CANELONES DR	2-34
8205-030-012	16458 CANELONES DR	2-34
8205-030-013	16450 CANELONES DR	2-34
8205-030-014	16444 CANELONES DR	2-34
8205-030-015	16438 CANELONES DR	2-34
8205-030-016	16437 CANELONES DR	2-34
8205-030-017	16443 CANELONES DR	2-34
8205-030-018	16449 CANELONES DR	2-34
8205-030-019	16455 CANELONES DR	2-34
8205-030-020	16461 CANELONES DR	2-34

ASSESSOR'S PARCEL NUMBER	SITUS ADDRESS	ZONE
8205-030-021	16467 CANELONES DR	2-34
8205-030-022	16473 CANELONES DR	2-34
8205-030-023	16479 CANELONES DR	2-34
8205-030-024	16485 CANELONES DR	2-34
8205-030-025	16491 CANELONES DR	2-34
8205-030-026	16495 CANELONES DR	2-34
8205-030-027	16440 GREGORIO DR	2-34
8205-030-028	16432 GREGORIO DR	2-34
8205-030-029	16424 GREGORIO DR	2-34
8205-030-030	16416 GREGORIO DR	2-34
8205-030-031	16408 GREGORIO DR	2-34
8205-030-032	16396 GREGORIO DR	2-34
8215-024-082	Situs Not Available	2-34
8222-015-019	2711 MONTELLANO AVE	2-34
8222-015-020	2719 MONTELLANO AVE	2-34
8222-015-021	2727 MONTELLANO AVE	2-34
8222-015-022	2735 MONTELLANO AVE	2-34
8222-015-023	2741 MONTELLANO AVE	2-34
8222-015-024	2751 MONTELLANO AVE	2-34
8222-015-025	2759 MONTELLANO AVE	2-34
8222-015-026	2767 MONTELLANO AVE	2-34
8222-015-027	2764 MONTELLANO AVE	2-34
8222-015-028	2758 MONTELLANO AVE	2-34
8222-015-029	2750 MONTELLANO AVE	2-34
8222-015-030	2742 MONTELLANO AVE	2-34
8222-015-031	2734 MONTELLANO AVE	2-34
8222-015-032	2726 MONTELLANO AVE	2-34
8222-015-033	2718 MONTELLANO AVE	2-34
8222-015-034	2708 MONTELLANO AVE	2-34
8222-015-035	15324 VIA VERITA AVE	2-34
8222-015-036	2707 CARDILLO AVE	2-34
8222-015-037	2715 CARDILLO AVE	2-34
8222-015-038	2725 CARDILLO AVE	2-34
8222-015-039	2733 CARDILLO AVE	2-34
8222-015-040	2741 CARDILLO AVE	2-34
8222-015-041	2749 CARDILLO AVE	2-34
8222-015-042	2753 CARDILLO AVE	2-34
8222-015-043	2750 CARDILLO AVE	2-34
8222-015-044	2738 CARDILLO AVE	2-34
8222-015-045	2736 CARDILLO AVE	2-34
8222-015-046	2728 CARDILLO AVE	2-34
8222-015-047	2720 CARDILLO AVE	2-34
8222-015-048	2712 CARDILLO AVE	2-34
8222-015-049	15348 VIA VERITA AVE	2-34
8222-015-050	15356 VIA VERITA AVE	2-34
8222-015-051	15362 VIA VERITA AVE	2-34
8222-015-052	2747 JURADO AVE	2-34
8222-015-053	2753 JURADO AVE	2-34
8222-015-054	2761 JURADO AVE	2-34
8222-015-055	2769 JURADO AVE	2-34
8222-015-056	2777 JURADO AVE	2-34
8222-015-057	2785 JURADO AVE	2-34
8222-015-058	2791 JURADO AVE	2-34
8222-015-059	15375 LOS ALTOS DR	2-34
8222-015-060	15365 LOS ALTOS DR	2-34
8222-016-041	15304 LA SUBIDA DR	2-34
8222-016-042	15310 LA SUBIDA DR	2-34
8222-016-043	15320 LA SUBIDA DR	2-34
8222-016-044	15330 LA SUBIDA DR	2-34
8222-016-045	15338 LA SUBIDA DR	2-34
8222-016-046	15346 LA SUBIDA DR	2-34
8222-016-047	15354 LA SUBIDA DR	2-34
8222-016-048	15362 LA SUBIDA DR	2-34
8222-016-049	15404 LA SUBIDA DR	2-34
8222-016-050	15410 LA SUBIDA DR	2-34
8222-016-051	15415 VIA VERITA AVE	2-34
8222-016-052	15371 PINTURA DR	2-34
8222-016-053	15363 PINTURA DR	2-34
8222-016-054	15355 PINTURA DR	2-34
8222-016-055	15345 PINTURA DR	2-34

ASSESSOR'S PARCEL NUMBER	SITUS ADDRESS	ZONE
8222-016-056	15339 PINTURA DR	2-34
8222-016-057	15329 PINTURA DR	2-34
8222-016-058	15321 PINTURA DR	2-34
8222-016-059	15313 PINTURA DR	2-34
8222-016-060	15305 PINTURA DR	2-34
8222-016-061	15304 PINTURA DR	2-34
8222-016-062	15312 PINTURA DR	2-34
8222-016-063	15320 PINTURA DR	2-34
8222-016-064	15328 PINTURA DR	2-34
8222-016-065	15352 PINTURA DR	2-34
8222-016-066	15360 PINTURA DR	2-34
8222-016-067	15368 PINTURA DR	2-34
8222-016-068	15374 PINTURA DR	2-34
8222-016-069	15375 VIA VERITA AVE	2-34
8222-016-070	15365 VIA VERITA AVE	2-34
8222-016-071	15349 VIA VERITA AVE	2-34
8222-016-072	15341 VIA VERITA AVE	2-34
8222-016-073	15333 VIA VERITA AVE	2-34
8222-016-074	15344 PINTURA DR	2-34
8222-016-075	15325 VIA VERITA AVE	2-34
8222-016-076	15336 PINTURA DR	2-34
8222-016-077	15315 VIA VERITA AVE	2-34
8222-016-078	15309 VIA VERITA AVE	2-34
8222-016-079	15303 VIA VERITA AVE	2-34
8222-016-080	2701 MONTELLANO AVE	2-34
8222-017-042	15459 PINTURA DR	2-34
8222-017-043	15451 PINTURA DR	2-34
8222-017-044	2705 JURADO AVE	2-34
8222-017-045	2713 JURADO AVE	2-34
8222-017-046	2721 JURADO AVE	2-34
8222-017-047	2727 JURADO AVE	2-34
8222-017-048	2735 JURADO AVE	2-34
8222-017-049	15368 VIA VERITA AVE	2-34
8222-017-050	15376 VIA VERITA AVE	2-34
8222-017-051	15384 VIA VERITA AVE	2-34
8222-017-052	15392 VIA VERITA AVE	2-34
8222-017-053	15404 VIA VERITA AVE	2-34
8222-017-054	15412 VIA VERITA AVE	2-34
8222-017-055	2619 JURADO AVE	2-34
8222-017-056	2635 JURADO AVE	2-34
8222-017-057	2640 JURADO AVE	2-34
8222-017-058	2634 JURADO AVE	2-34
8222-017-059	2626 JURADO AVE	2-34
8222-017-060	2612 JURADO AVE	2-34
8222-017-061	2606 JURADO AVE	2-34
8222-017-062	15450 LA SUBIDA DR	2-34
8222-017-063	15438 LA SUBIDA DR	2-34
8222-017-064	15428 LA SUBIDA DR	2-34
8222-017-065	Situs Not Available	2-34
8222-017-066	15470 LA SUBIDA DR	2-34
8222-017-068	15483 PINTURA DR	2-34
8222-017-069	15475 PINTURA DR	2-34
8222-017-070	15467 PINTURA DR	2-34
8222-017-071	15482 LA SUBIDA DR	2-34
8222-017-072	15490 LA SUBIDA DR	2-34
8222-017-073	15498 LA SUBIDA DR	2-34
8222-017-074	15478 LA SUBIDA DR	2-34
8222-018-059	15504 LA SUBIDA DR	2-34
8222-018-060	15514 LA SUBIDA DR	2-34
8222-018-061	15524 LA SUBIDA DR	2-34
8222-018-062	15532 LA SUBIDA DR	2-34
8222-018-063	15540 LA SUBIDA DR	2-34
8222-018-064	15548 LA SUBIDA DR	2-34
8222-018-065	15556 LA SUBIDA DR	2-34
8222-018-066	15564 LA SUBIDA DR	2-34
8222-018-067	15572 LA SUBIDA DR	2-34
8222-018-068	15582 LA SUBIDA DR	2-34
8222-018-069	15590 LA SUBIDA DR	2-34
8222-018-070	15589 PINTURA DR	2-34
8222-018-071	15579 PINTURA DR	2-34

ASSESSOR'S PARCEL NUMBER	SITUS ADDRESS	ZONE
8222-018-072	15571 PINTURA DR	2-34
8222-018-073	15563 PINTURA DR	2-34
8222-018-074	15555 PINTURA DR	2-34
8222-018-075	15547 PINTURA DR	2-34
8222-018-076	15539 PINTURA DR	2-34
8222-018-077	15529 PINTURA DR	2-34
8222-018-078	15521 PINTURA DR	2-34
8222-018-079	15513 PINTURA DR	2-34
8222-018-080	15505 PINTURA DR	2-34
8222-019-040	15506 PINTURA DR	2-34
8222-019-041	15514 PINTURA DR	2-34
8222-019-042	15524 PINTURA DR	2-34
8222-019-043	15532 PINTURA DR	2-34
8222-019-044	15540 PINTURA DR	2-34
8222-019-045	15548 PINTURA DR	2-34
8222-019-046	15556 PINTURA DR	2-34
8222-019-047	15564 PINTURA DR	2-34
8222-019-048	15572 PINTURA DR	2-34
8222-019-049	15580 PINTURA DR	2-34
8222-019-050	15588 PINTURA DR	2-34
8222-019-051	15585 FACILIDAD ST	2-34
8222-019-052	15579 FACILIDAD ST	2-34
8222-019-053	15571 FACILIDAD ST	2-34
8222-019-054	15563 FACILIDAD ST	2-34
8222-019-056	15555 FACILIDAD ST	2-34
8222-019-057	15547 FACILIDAD ST	2-34
8222-019-058	15539 FACILIDAD ST	2-34
8222-019-059	15531 FACILIDAD ST	2-34
8222-019-060	15523 FACILIDAD ST	2-34
8222-019-061	15515 FACILIDAD ST	2-34
8222-019-062	15505 FACILIDAD ST	2-34
8222-019-063	15405 FACILIDAD ST	2-34
8222-019-064	15421 FACILIDAD ST	2-34
8222-019-065	15429 FACILIDAD ST	2-34
8222-019-066	15439 FACILIDAD ST	2-34
8222-019-067	15449 FACILIDAD ST	2-34
8222-019-068	15457 FACILIDAD ST	2-34
8222-019-069	15486 PINTURA DR	2-34
8222-019-070	15478 PINTURA DR	2-34
8222-019-071	15470 PINTURA DR	2-34
8222-019-072	15460 PINTURA DR	2-34
8222-019-073	15452 PINTURA DR	2-34
8222-020-021	15500 FACILIDAD ST	2-34
8222-020-022	15510 FACILIDAD ST	2-34
8222-020-023	15520 FACILIDAD ST	2-34
8222-020-024	15528 FACILIDAD ST	2-34
8222-020-025	15536 FACILIDAD ST	2-34
8222-020-026	15542 FACILIDAD ST	2-34
8222-020-027	15550 FACILIDAD ST	2-34
8222-020-028	2711 LAS MARIAS AVE	2-34
8222-020-029	15559 ROJAS ST	2-34
8222-020-030	15555 ROJAS ST	2-34
8222-020-031	15543 ROJAS ST	2-34
8222-020-032	15537 ROJAS ST	2-34
8222-020-033	15525 ROJAS ST	2-34
8222-020-034	15519 ROJAS ST	2-34
8222-020-035	15511 ROJAS ST	2-34
8222-020-036	15505 ROJAS ST	2-34
8222-020-037	15411 ROJAS ST	2-34
8222-020-038	2746 JURADO AVE	2-34
8222-020-039	15425 ROJAS ST	2-34
8222-020-040	15435 ROJAS ST	2-34
8222-020-041	15443 ROJAS ST	2-34
8222-020-042	15451 ROJAS ST	2-34
8222-020-043	15459 ROJAS ST	2-34
8222-020-044	15467 ROJAS ST	2-34
8222-020-045	15475 ROJAS ST	2-34
8222-020-046	15454 FACILIDAD ST	2-34
8222-020-047	15446 FACILIDAD ST	2-34
8222-020-048	15438 FACILIDAD ST	2-34

ASSESSOR'S PARCEL NUMBER	SITUS ADDRESS	ZONE
8222-020-049	15430 FACILIDAD ST	2-34
8222-020-050	15420 FACILIDAD ST	2-34
8222-020-051	15410 FACILIDAD ST	2-34
8222-020-052	2738 JURADO AVE	2-34
8222-020-053	2730 JURADO AVE	2-34
8222-021-046	15504 ROJAS ST	2-34
8222-021-047	15510 ROJAS ST	2-34
8222-021-048	15522 ROJAS ST	2-34
8222-021-049	15530 ROJAS ST	2-34
8222-021-050	15536 ROJAS ST	2-34
8222-021-051	15544 ROJAS ST	2-34
8222-021-052	15554 ROJAS ST	2-34
8222-021-053	15560 ROJAS ST	2-34
8222-021-054	15555 LOS ALTOS DR	2-34
8222-021-055	15547 LOS ALTOS DR	2-34
8222-021-056	15537 LOS ALTOS DR	2-34
8222-021-057	15527 LOS ALTOS DR	2-34
8222-021-058	15521 LOS ALTOS DR	2-34
8222-021-059	15515 LOS ALTOS DR	2-34
8222-021-060	15503 LOS ALTOS DR	2-34
8222-021-061	15491 LOS ALTOS DR	2-34
8222-021-062	2790 JURADO AVE	2-34
8222-021-063	15415 LOS ALTOS DR	2-34
8222-021-064	15423 LOS ALTOS DR	2-34
8222-021-065	15431 LOS ALTOS DR	2-34
8222-021-066	15439 LOS ALTOS DR	2-34
8222-021-067	15447 LOS ALTOS DR	2-34
8222-021-068	15455 LOS ALTOS DR	2-34
8222-021-069	15463 LOS ALTOS DR	2-34
8222-021-070	15471 LOS ALTOS DR	2-34
8222-021-071	15477 LOS ALTOS DR	2-34
8222-021-072	15476 ROJAS ST	2-34
8222-021-073	15468 ROJAS ST	2-34
8222-021-074	15460 ROJAS ST	2-34
8222-021-075	15450 ROJAS ST	2-34
8222-021-076	15444 ROJAS ST	2-34
8222-021-077	15436 ROJAS ST	2-34
8222-021-078	15428 ROJAS ST	2-34
8222-021-079	15420 ROJAS ST	2-34
8222-021-080	15410 ROJAS ST	2-34
8222-021-081	15404 ROJAS ST	2-34
8222-022-043	2709 FRAGANCIA AVE	2-34
8222-022-044	2721 FRAGANCIA AVE	2-34
8222-022-045	2729 FRAGANCIA AVE	2-34
8222-022-046	2737 FRAGANCIA AVE	2-34
8222-022-047	2743 FRAGANCIA AVE	2-34
8222-022-048	2753 FRAGANCIA AVE	2-34
8222-022-049	15637 LOS ALTOS DR	2-34
8222-022-050	15645 LOS ALTOS DR	2-34
8222-022-051	15657 LOS ALTOS DR	2-34
8222-022-052	2748 FRAGANCIA AVE	2-34
8222-022-053	2742 FRAGANCIA AVE	2-34
8222-022-054	2732 FRAGANCIA AVE	2-34
8222-022-055	2722 FRAGANCIA AVE	2-34
8222-022-056	2712 FRAGANCIA AVE	2-34
8222-022-057	2727 ADELITA DR	2-34
8222-022-058	2721 ADELITA DR	2-34
8222-022-059	2713 ADELITA DR	2-34
8222-022-060	2705 ADELITA DR	2-34
8222-022-061	2643 ADELITA DR	2-34
8222-022-062	2637 ADELITA DR	2-34
8222-023-034	15669 LOS ALTOS DR	2-34
8222-023-035	15677 LOS ALTOS DR	2-34
8222-023-036	15685 LOS ALTOS DR	2-34
8222-023-037	15693 LOS ALTOS DR	2-34
8222-023-038	15705 LOS ALTOS DR	2-34
8222-023-039	15713 LOS ALTOS DR	2-34
8222-023-040	15721 LOS ALTOS DR	2-34
8222-023-041	15729 LOS ALTOS DR	2-34
8222-023-042	15735 LOS ALTOS DR	2-34

ASSESSOR'S PARCEL NUMBER	SITUS ADDRESS	ZONE
8222-023-043	15756 CARACOL DR	2-34
8222-023-044	15750 CARACOL DR	2-34
8222-023-045	15742 CARACOL DR	2-34
8222-023-046	15734 CARACOL DR	2-34
8222-023-047	15726 CARACOL DR	2-34
8222-023-048	15718 CARACOL DR	2-34
8222-023-049	15708 CARACOL DR	2-34
8222-023-050	15700 CARACOL DR	2-34
8222-023-051	15752 AGOSTA DR	2-34
8222-023-052	15746 AGOSTA DR	2-34
8222-023-053	15738 AGOSTA DR	2-34
8222-023-054	15730 AGOSTA DR	2-34
8222-023-055	15722 AGOSTA DR	2-34
8222-023-056	15714 AGOSTA DR	2-34
8222-023-057	15706 AGOSTA DR	2-34
8222-023-058	15711 CARACOL DR	2-34
8222-023-059	15719 CARACOL DR	2-34
8222-023-060	15727 CARACOL DR	2-34
8222-023-061	15735 CARACOL DR	2-34
8222-023-062	15743 CARACOL DR	2-34
8222-023-063	15751 CARACOL DR	2-34
8222-023-064	15757 CARACOL DR	2-34
8222-024-034	2700 FRAGANCIA AVE	2-34
8222-024-035	15643 FACILIDAD ST	2-34
8222-024-036	15639 FACILIDAD ST	2-34
8222-024-037	15633 FACILIDAD ST	2-34
8222-024-038	15625 FACILIDAD ST	2-34
8222-024-039	15619 FACILIDAD ST	2-34
8222-024-040	15611 FACILIDAD ST	2-34
8222-024-041	15605 FACILIDAD ST	2-34
8222-024-042	15604 PINTURA DR	2-34
8222-024-043	15610 PINTURA DR	2-34
8222-024-044	15616 PINTURA DR	2-34
8222-024-045	15624 PINTURA DR	2-34
8222-024-046	15630 PINTURA DR	2-34
8222-024-047	15638 PINTURA DR	2-34
8222-024-048	15644 PINTURA DR	2-34
8222-024-049	15650 PINTURA DR	2-34
8222-024-050	15656 PINTURA DR	2-34
8222-024-051	2605 ADELITA DR	2-34
8222-024-052	2615 ADELITA DR	2-34
8222-024-053	2621 ADELITA DR	2-34
8222-024-054	2627 ADELITA DR	2-34
8222-024-055	2628 ADELITA DR	2-34
8222-024-056	2622 ADELITA DR	2-34
8222-024-057	2616 ADELITA DR	2-34
8222-024-058	15704 PINTURA DR	2-34
8222-024-059	15712 PINTURA DR	2-34
8222-024-060	15720 PINTURA DR	2-34
8222-024-061	15728 PINTURA DR	2-34
8222-024-062	2625 LETICIA DR	2-34
8222-024-063	2631 LETICIA DR	2-34
8222-024-064	2635 LETICIA DR	2-34
8222-024-065	2638 LETICIA DR	2-34
8222-024-066	2632 LETICIA DR	2-34
8222-024-067	2624 LETICIA DR	2-34
8222-024-068	2616 LETICIA DR	2-34
8222-024-069	2608 LETICIA DR	2-34
8222-024-070	15705 AGOSTA DR	2-34
8222-024-071	15715 AGOSTA DR	2-34
8222-024-072	15721 AGOSTA DR	2-34
8222-024-073	15737 AGOSTA DR	2-34
8222-024-074	15745 AGOSTA DR	2-34
8222-024-075	15755 AGOSTA DR	2-34
8222-025-037	2602 LETICIA DR	2-34
8222-025-038	15733 PINTURA DR	2-34
8222-025-039	15727 PINTURA DR	2-34
8222-025-040	15721 PINTURA DR	2-34
8222-025-041	15713 PINTURA DR	2-34
8222-025-042	15705 PINTURA DR	2-34

ASSESSOR'S PARCEL NUMBER	SITUS ADDRESS	ZONE
8222-025-043	15675 PINTURA DR	2-34
8222-025-044	15657 PINTURA DR	2-34
8222-025-045	15651 PINTURA DR	2-34
8222-025-046	15645 PINTURA DR	2-34
8222-025-047	15635 PINTURA DR	2-34
8222-025-048	15631 PINTURA DR	2-34
8222-025-049	15625 PINTURA DR	2-34
8222-025-050	15615 PINTURA DR	2-34
8222-025-051	15611 PINTURA DR	2-34
8222-025-052	15603 PINTURA DR	2-34
8222-025-053	15604 LA SUBIDA DR	2-34
8222-025-054	15612 LA SUBIDA DR	2-34
8222-025-055	15616 LA SUBIDA DR	2-34
8222-025-056	15626 LA SUBIDA DR	2-34
8222-025-057	15634 LA SUBIDA DR	2-34
8222-025-058	15640 LA SUBIDA DR	2-34
8222-025-059	15648 LA SUBIDA DR	2-34
8222-025-060	15656 LA SUBIDA DR	2-34
8222-025-061	15664 LA SUBIDA DR	2-34
8222-025-062	15670 LA SUBIDA DR	2-34
8222-025-063	15678 LA SUBIDA DR	2-34
8222-025-064	15684 LA SUBIDA DR	2-34
8222-025-065	15702 LA SUBIDA DR	2-34
8222-025-066	15710 LA SUBIDA DR	2-34
8222-025-067	15728 LA SUBIDA DR	2-34
8222-026-040	15773 LODESTONE LN	2-34
8222-026-041	15779 LODESTONE LN	2-34
8222-026-042	15785 LODESTONE LN	2-34
8222-026-043	15795 LODESTONE LN	2-34
8222-026-044	15799 LODESTONE LN	2-34
8222-026-045	15794 LODESTONE LN	2-34
8222-026-046	15760 LODESTONE LN	2-34
8222-026-047	15765 LODESTONE LN	2-34
8222-026-048	15766 LA SUBIDA DR	2-34
8222-026-051	15754 LODESTONE LN	2-34
8222-026-052	2650 DEL VISTA DR	2-34
8222-026-053	2655 DEL VISTA DR	2-34
8222-026-054	2651 DEL VISTA DR	2-34
8222-026-055	2645 DEL VISTA DR	2-34
8222-026-056	2637 DEL VISTA DR	2-34
8222-026-057	2629 DEL VISTA DR	2-34
8222-026-059	15734 LA SUBIDA DR	2-34
8222-026-062	15772 LA SUBIDA DR	2-34
8222-026-063	15758 LA SUBIDA DR	2-34
8222-026-066	15744 LA SUBIDA DR	2-34
8222-026-071	2621 DEL VISTA DR	2-34
8222-026-072	2626 DEL VISTA DR	2-34
8222-027-075	15765 AGOSTA DR	2-34
8222-027-076	2785 COLD PLAINS DR	2-34
8222-027-079	2755 COLD PLAINS DR	2-34
8222-027-090	2710 COLD PLAINS DR	2-34
8222-027-091	2720 COLD PLAINS DR	2-34
8222-027-096	2760 COLD PLAINS DR	2-34
8222-027-097	2770 COLD PLAINS DR	2-34
8222-027-098	2780 COLD PLAINS DR	2-34
8222-027-099	2790 COLD PLAINS DR	2-34
8222-027-100	2775 COLD PLAINS DR	2-34
8222-027-101	2763 COLD PLAINS DR	2-34
8222-027-102	2730 COLD PLAINS DR	2-34
8222-027-103	2740 COLD PLAINS DR	2-34
8222-027-104	2742 CARICIA DR	2-34
8222-027-105	2734 CARICIA DR	2-34
8222-027-106	2726 CARICIA DR	2-34
8222-027-107	2718 CARICIA DR	2-34
8222-027-108	2710 CARICIA DR	2-34
8222-027-109	2702 CARICIA DR	2-34
8222-027-110	2700 CARICIA DR	2-34
8222-027-111	2745 COLD PLAINS DR	2-34
8222-027-112	2735 COLD PLAINS DR	2-34
8222-027-113	2725 COLD PLAINS DR	2-34

ASSESSOR'S PARCEL NUMBER	SITUS ADDRESS	ZONE
8222-027-114	2715 COLD PLAINS DR	2-34
8222-027-115	2705 COLD PLAINS DR	2-34
8222-027-116	2750 COLD PLAINS DR	2-34
8241-004-001	3262 RICHVIEW DR	2-34
8241-004-002	3252 RICHVIEW DR	2-34
8241-004-003	3246 RICHVIEW DR	2-34
8241-004-004	3236 RICHVIEW DR	2-34
8241-004-005	3228 RICHVIEW DR	2-34
8241-004-006	3220 RICHVIEW DR	2-34
8241-004-007	3212 RICHVIEW DR	2-34
8241-004-008	3204 RICHVIEW DR	2-34
8241-004-009	3207 THAXTON AVE	2-34
8241-004-010	3217 THAXTON AVE	2-34
8241-004-011	3227 THAXTON AVE	2-34
8241-005-001	15955 LONECREST DR	2-34
8241-005-002	15937 LONECREST DR	2-34
8241-005-003	15931 LONECREST DR	2-34
8241-005-004	15923 LONECREST DR	2-34
8241-005-005	15915 LONECREST DR	2-34
8241-005-006	15905 LONECREST DR	2-34
8241-005-007	15845 LONECREST DR	2-34
8241-005-008	15835 LONECREST DR	2-34
8241-005-009	15829 LONECREST DR	2-34
8241-005-010	15821 LONECREST DR	2-34
8241-005-011	15813 LONECREST DR	2-34
8241-005-014	15805 LONECREST DR	2-34
8241-005-018	3120 S HACIENDA BLVD	2-34
8241-005-019	3120 S HACIENDA BLVD	2-34
8241-005-020	Situs Not Available	2-34
8241-006-010	16004 LEANDER DR	2-34
8241-006-011	15990 LEANDER DR	2-34
8241-006-012	15980 LEANDER DR	2-34
8241-006-013	15960 LEANDER DR	2-34
8241-006-014	16018 LEANDER DR	2-34
8241-006-015	3141 ALLENTON AVE	2-34
8241-006-016	3149 ALLENTON AVE	2-34
8241-006-017	3159 ALLENTON AVE	2-34
8241-006-018	3169 ALLENTON AVE	2-34
8241-006-019	3179 ALLENTON AVE	2-34
8241-006-020	3185 ALLENTON AVE	2-34
8241-006-021	3230 THAXTON AVE	2-34
8241-006-022	3220 THAXTON AVE	2-34
8241-006-023	3212 THAXTON AVE	2-34
8241-006-024	3202 THAXTON AVE	2-34
8241-006-025	15983 LONECREST DR	2-34
8241-006-026	15977 LONECREST DR	2-34
8241-006-027	15969 LONECREST DR	2-34
8241-006-028	15961 LONECREST DR	2-34
8241-007-001	15811 PARKLAND DR	2-34
8241-007-002	15815 PARKLAND DR	2-34
8241-007-003	15829 PARKLAND DR	2-34
8241-007-004	15843 PARKLAND DR	2-34
8241-007-005	15855 PARKLAND DR	2-34
8241-007-006	15861 PARKLAND DR	2-34
8241-007-007	15871 PARKLAND DR	2-34
8241-007-008	15879 PARKLAND DR	2-34
8241-007-009	15950 PADOVA DR	2-34
8241-007-010	15942 PADOVA DR	2-34
8241-007-011	15934 PADOVA DR	2-34
8241-007-012	15926 PADOVA DR	2-34
8241-007-013	15918 PADOVA DR	2-34
8241-007-014	15912 PADOVA DR	2-34
8241-007-015	15818 LONECREST DR	2-34
8241-007-016	15906 PADOVA DR	2-34
8241-007-017	15907 PADOVA DR	2-34
8241-007-018	15923 PADOVA DR	2-34
8241-007-019	15929 PADOVA DR	2-34
8241-007-020	15943 PADOVA DR	2-34
8241-007-021	3219 RICHVIEW DR	2-34
8241-007-022	15944 LONECREST DR	2-34

ASSESSOR'S PARCEL NUMBER	SITUS ADDRESS	ZONE
8241-007-023	15936 LONECREST DR	2-34
8241-007-024	15928 LONECREST DR	2-34
8241-007-025	15920 LONECREST DR	2-34
8241-007-026	3275 RICHVIEW DR	2-34
8241-007-027	15868 PARKLAND DR	2-34
8241-007-028	15860 PARKLAND DR	2-34
8241-007-029	15852 PARKLAND DR	2-34
8241-007-030	15846 PARKLAND DR	2-34
8241-007-031	15836 PARKLAND DR	2-34
8241-007-032	15826 PARKLAND DR	2-34
8241-007-033	15818 PARKLAND DR	2-34
8241-007-034	15808 PARKLAND DR	2-34
8241-007-035	15800 PARKLAND DR	2-34
8241-008-006	3107 RICHVIEW DR	2-34
8241-008-007	3103 RICHVIEW DR	2-34
8241-008-008	15957 LEANDER DR	2-34
8241-008-009	15965 LEANDER DR	2-34
8241-008-010	15975 LEANDER DR	2-34
8241-008-011	15985 LEANDER DR	2-34
8241-008-012	15995 LEANDER DR	2-34
8241-008-013	16007 LEANDER DR	2-34
8241-008-014	16021 LEANDER DR	2-34
8241-008-015	3202 BUDLEIGH DR	2-34
8241-008-016	16093 LEANDER DR	2-34
8241-008-017	16083 LEANDER DR	2-34
8241-008-018	16071 LEANDER DR	2-34
8241-008-019	16059 LEANDER DR	2-34
8241-008-020	16045 LEANDER DR	2-34
8241-009-004	3186 ALLENTON AVE	2-34
8241-009-005	3178 ALLENTON AVE	2-34
8241-009-006	3168 ALLENTON AVE	2-34
8241-009-007	3150 ALLENTON AVE	2-34
8241-009-008	3140 ALLENTON AVE	2-34
8241-009-009	16040 LEANDER DR	2-34
8241-009-010	16062 LEANDER DR	2-34
8241-009-011	3209 BUDLEIGH DR	2-34
8241-009-012	3221 BUDLEIGH DR	2-34
8241-009-013	3233 BUDLEIGH DR	2-34
8241-009-014	3245 BUDLEIGH DR	2-34
8241-009-015	3321 GLENMARK DR	2-34
8241-009-016	3329 GLENMARK DR	2-34
8241-009-017	3335 GLENMARK DR	2-34
8241-009-018	3343 GLENMARK DR	2-34
8241-009-019	3355 GLENMARK DR	2-34
8241-009-020	3367 GLENMARK DR	2-34
8241-009-021	3379 GLENMARK DR	2-34
8241-010-010	3382 GLENMARK DR	2-34
8241-010-011	3370 GLENMARK DR	2-34
8241-010-012	3356 GLENMARK DR	2-34
8241-010-013	3330 GLENMARK DR	2-34
8241-010-014	3306 GLENMARK DR	2-34
8241-010-015	3308 BUDLEIGH DR	2-34
8241-010-016	3248 BUDLEIGH DR	2-34
8241-010-017	3236 BUDLEIGH DR	2-34
8241-010-018	3241 DAHL DR	2-34
8241-010-019	3231 DAHL DR	2-34
8241-010-020	3208 BUDLEIGH DR	2-34
8241-010-021	3319 BUDLEIGH DR	2-34
8241-010-022	3331 BUDLEIGH DR	2-34
8241-010-023	3345 BUDLEIGH DR	2-34
8241-010-024	3355 BUDLEIGH DR	2-34
8241-010-025	3361 BUDLEIGH DR	2-34
8241-010-026	16077 CHELLA DR	2-34
8241-010-027	3248 DAHL DR	2-34
8241-010-028	16065 CHELLA DR	2-34
8241-010-029	16055 CHELLA DR	2-34
8241-010-030	16043 CHELLA DR	2-34
8241-010-031	16035 CHELLA DR	2-34
8241-010-032	16007 CHELLA DR	2-34
8241-010-033	3322 BUDLEIGH DR	2-34

ASSESSOR'S PARCEL NUMBER	SITUS ADDRESS	ZONE
8241-011-002	3369 BUDLEIGH DR	2-34
8241-011-003	3375 BUDLEIGH DR	2-34
8241-011-004	3383 BUDLEIGH DR	2-34
8241-011-005	3395 BUDLEIGH DR	2-34
8241-011-006	3405 BUDLEIGH DR	2-34
8241-011-007	3415 BUDLEIGH DR	2-34
8241-011-008	3423 BUDLEIGH DR	2-34
8241-011-009	3429 BUDLEIGH DR	2-34
8241-011-010	3435 BUDLEIGH DR	2-34
8241-011-011	3439 BUDLEIGH DR	2-34
8241-011-012	3455 BUDLEIGH DR	2-34
8241-011-013	3491 BUDLEIGH DR	2-34
8241-011-014	3509 BUDLEIGH DR	2-34
8241-011-015	3402 BUDLEIGH DR	2-34
8241-011-016	3362 BUDLEIGH DR	2-34
8241-011-017	16006 CHELLA DR	2-34
8241-011-018	16012 CHELLA DR	2-34
8241-011-019	16020 CHELLA DR	2-34
8241-011-020	16024 CHELLA DR	2-34
8241-011-021	16032 CHELLA DR	2-34
8241-011-022	16034 CHELLA DR	2-34
8241-011-023	16038 CHELLA DR	2-34
8241-011-024	16046 CHELLA DR	2-34
8241-011-025	16060 CHELLA DR	2-34
8241-013-027	3496 BUDLEIGH DR	2-34
8241-013-028	3490 BUDLEIGH DR	2-34
8241-013-029	3474 BUDLEIGH DR	2-34
8241-013-030	3508 BUDLEIGH DR	2-34
8241-013-031	3522 BUDLEIGH DR	2-34
8243-042-012	16407 HALLIBURTON RD	2-34
8290-001-003	15360 LOS ALTOS DR	2-34
8290-001-007	15414 LOS ALTOS DR	2-34
8290-001-008	15404 LOS ALTOS DR	2-34
8290-001-009	2810 JURADO AVE	2-34
8290-001-010	2816 JURADO AVE	2-34
8290-001-011	2824 JURADO AVE	2-34
8290-001-012	2830 JURADO AVE	2-34
8290-001-013	2834 JURADO AVE	2-34
8290-001-014	15376 CRISTALINO ST	2-34
8290-001-015	15372 CRISTALINO ST	2-34
8290-001-016	15364 CRISTALINO ST	2-34
8290-001-017	15356 CRISTALINO ST	2-34
8290-001-018	15348 CRISTALINO ST	2-34
8290-001-019	15340 CRISTALINO ST	2-34
8290-001-020	15332 CRISTALINO ST	2-34
8290-001-021	15324 CRISTALINO ST	2-34
8290-001-022	15316 CRISTALINO ST	2-34
8290-001-023	15310 CRISTALINO ST	2-34
8290-001-026	2839 MONTELLANO AVE	2-34
8290-001-032	2815 MONTELLANO AVE	2-34
8290-001-033	2801 MONTELLANO AVE	2-34
8290-001-034	15302 LOS ALTOS DR	2-34
8290-001-035	15310 LOS ALTOS DR	2-34
8290-001-036	15318 LOS ALTOS DR	2-34
8290-001-037	15326 LOS ALTOS DR	2-34
8290-001-038	2800 MONTELLANO AVE	2-34
8290-001-039	2806 MONTELLANO AVE	2-34
8290-001-042	2811 OBOE CIR	2-34
8290-001-047	15334 LOS ALTOS DR	2-34
8290-001-050	15350 LOS ALTOS DR	2-34
8290-001-051	2800 OBOE CIR	2-34
8290-001-052	2804 OBOE CIR	2-34
8290-001-053	2810 OBOE CIR	2-34
8290-001-054	15349 CRISTALINO ST	2-34
8290-001-055	15359 CRISTALINO ST	2-34
8290-001-056	2829 JURADO AVE	2-34
8290-001-057	2821 JURADO AVE	2-34
8290-001-059	15355 CRISTALINO ST	2-34
8290-001-060	15368 LOS ALTOS DR	2-34
8290-001-067	2815 JURADO AVE	2-34

ASSESSOR'S PARCEL NUMBER	SITUS ADDRESS	ZONE
8290-001-069	2814 MONTELLANO AVE	2-34
8290-001-070	2803 OBOE CIR	2-34
8290-001-071	2801 OBOE CIR	2-34
8290-001-072	15342 LOS ALTOS DR	2-34
8290-001-075	2831 MONTELLANO AVE	2-34
8290-001-076	2823 MONTELLANO AVE	2-34
8290-001-077	15302 CRISTALINO ST	2-34
8290-001-078	15374 LOS ALTOS DR	2-34
8290-001-079	15382 LOS ALTOS DR	2-34
8290-002-001	2915 LA PLATA AVE	2-34
8290-002-002	2907 LA PLATA AVE	2-34
8290-002-003	2857 LA PLATA AVE	2-34
8290-002-004	15471 DEL PRADO DR	2-34
8290-002-005	15461 DEL PRADO DR	2-34
8290-002-006	15453 DEL PRADO DR	2-34
8290-002-007	15445 DEL PRADO DR	2-34
8290-002-008	15435 DEL PRADO DR	2-34
8290-002-009	15429 DEL PRADO DR	2-34
8290-002-010	15421 DEL PRADO DR	2-34
8290-002-011	15413 DEL PRADO DR	2-34
8290-002-012	15405 DEL PRADO DR	2-34
8290-002-013	2845 LA PLATA AVE	2-34
8290-002-014	2837 LA PLATA AVE	2-34
8290-002-015	2827 LA PLATA AVE	2-34
8290-002-016	2821 LA PLATA AVE	2-34
8290-002-017	2815 LA PLATA AVE	2-34
8290-002-018	2805 LA PLATA AVE	2-34
8290-002-019	2804 RIO CLARO DR	2-34
8290-002-020	2810 RIO CLARO DR	2-34
8290-002-021	2820 RIO CLARO DR	2-34
8290-002-022	2828 RIO CLARO DR	2-34
8290-002-023	2834 RIO CLARO DR	2-34
8290-002-024	2842 RIO CLARO DR	2-34
8290-002-025	2843 RIO CLARO DR	2-34
8290-002-026	2835 RIO CLARO DR	2-34
8290-002-027	2831 RIO CLARO DR	2-34
8290-002-028	2823 RIO CLARO DR	2-34
8290-002-029	2811 RIO CLARO DR	2-34
8290-002-030	2805 RIO CLARO DR	2-34
8290-002-031	2804 PIETRO DR	2-34
8290-002-032	2810 PIETRO DR	2-34
8290-002-033	2820 PIETRO DR	2-34
8290-002-034	2828 PIETRO DR	2-34
8290-002-035	2834 PIETRO DR	2-34
8290-002-036	2842 PIETRO DR	2-34
8290-002-037	2843 PIETRO DR	2-34
8290-002-038	2835 PIETRO DR	2-34
8290-002-039	2831 PIETRO DR	2-34
8290-002-040	2823 PIETRO DR	2-34
8290-002-041	2815 PIETRO DR	2-34
8290-002-042	2807 PIETRO DR	2-34
8290-003-001	15405 LA BELLE ST	2-34
8290-003-002	15404 DEL PRADO DR	2-34
8290-003-003	15414 DEL PRADO DR	2-34
8290-003-004	15422 DEL PRADO DR	2-34
8290-003-005	15430 DEL PRADO DR	2-34
8290-003-006	15438 DEL PRADO DR	2-34
8290-003-007	15446 DEL PRADO DR	2-34
8290-003-008	15458 DEL PRADO DR	2-34
8290-003-009	15466 DEL PRADO DR	2-34
8290-003-010	15472 DEL PRADO DR	2-34
8290-003-011	15482 DEL PRADO DR	2-34
8290-003-012	15490 DEL PRADO DR	2-34
8290-003-013	15485 LA BELLE ST	2-34
8290-003-014	15475 LA BELLE ST	2-34
8290-003-015	15461 LA BELLE ST	2-34
8290-003-016	15455 LA BELLE ST	2-34
8290-003-017	15449 LA BELLE ST	2-34
8290-003-018	15441 LA BELLE ST	2-34
8290-003-019	15431 LA BELLE ST	2-34

ASSESSOR'S PARCEL NUMBER	SITUS ADDRESS	ZONE
8290-003-020	15427 LA BELLE ST	2-34
8290-003-021	15415 LA BELLE ST	2-34
8290-004-012	15385 DEL PRADO DR	2-34
8290-004-013	15377 DEL PRADO DR	2-34
8290-004-014	15369 DEL PRADO DR	2-34
8290-004-015	15363 DEL PRADO DR	2-34
8290-004-016	15353 DEL PRADO DR	2-34
8290-004-017	15345 DEL PRADO DR	2-34
8290-004-027	15389 LA BELLE ST	2-34
8290-004-028	15381 LA BELLE ST	2-34
8290-004-029	15375 LA BELLE ST	2-34
8290-004-030	15367 LA BELLE ST	2-34
8290-004-031	15361 LA BELLE ST	2-34
8290-004-037	15356 DEL PRADO DR	2-34
8290-004-038	15362 DEL PRADO DR	2-34
8290-004-039	15368 DEL PRADO DR	2-34
8290-004-040	15376 DEL PRADO DR	2-34
8290-004-041	15382 DEL PRADO DR	2-34
8290-004-042	15390 DEL PRADO DR	2-34
8290-004-050	15353 LA BELLE ST	2-34
8290-008-017	15410 LA BELLE ST	2-34
8290-008-018	3005 PIETRO DR	2-34
8290-008-019	3013 PIETRO DR	2-34
8290-008-020	3021 PIETRO DR	2-34
8290-008-021	3031 PIETRO DR	2-34
8290-008-022	3054 DECIMA DR	2-34
8290-008-023	3030 DECIMA DR	2-34
8290-008-024	3020 DECIMA DR	2-34
8290-008-025	15404 LA BELLE ST	2-34
8290-008-026	15390 LA BELLE ST	2-34
8290-008-027	15378 LA BELLE ST	2-34
8290-008-028	15366 LA BELLE ST	2-34
8290-008-029	3015 DECIMA DR	2-34
8290-008-030	3025 DECIMA DR	2-34
8290-008-031	3033 DECIMA DR	2-34
8290-008-032	3039 DECIMA DR	2-34
8290-008-033	3045 DECIMA DR	2-34
8290-008-034	3051 DECIMA DR	2-34
8290-008-035	3063 DECIMA DR	2-34
8290-008-036	3071 DECIMA DR	2-34
8290-008-037	3075 DECIMA DR	2-34
8290-009-001	3036 PIETRO DR	2-34
8290-009-002	3032 PIETRO DR	2-34
8290-009-003	3022 PIETRO DR	2-34
8290-009-004	3012 PIETRO DR	2-34
8290-009-005	3004 PIETRO DR	2-34
8290-009-006	3005 RIO CLARO DR	2-34
8290-009-007	3013 RIO CLARO DR	2-34
8290-009-008	3023 RIO CLARO DR	2-34
8290-009-009	3031 RIO CLARO DR	2-34
8290-009-010	3037 RIO CLARO DR	2-34
8290-009-011	3045 RIO CLARO DR	2-34
8290-009-012	3046 RIO CLARO DR	2-34
8290-009-013	3038 RIO CLARO DR	2-34
8290-009-014	3028 RIO CLARO DR	2-34
8290-009-015	3020 RIO CLARO DR	2-34
8290-009-016	3012 RIO CLARO DR	2-34
8290-009-017	3004 RIO CLARO DR	2-34
8290-009-018	3005 LA PLATA AVE	2-34
8290-009-019	3013 LA PLATA AVE	2-34
8290-009-020	3021 LA PLATA AVE	2-34
8290-009-021	3029 LA PLATA AVE	2-34
8290-009-022	3035 LA PLATA AVE	2-34
8290-009-023	3043 LA PLATA AVE	2-34
8290-010-001	15560 DEL PRADO DR	2-34
8290-010-002	15552 DEL PRADO DR	2-34
8290-010-003	15544 DEL PRADO DR	2-34
8290-010-004	3008 AZARIA AVE	2-34
8290-010-005	3016 AZARIA AVE	2-34
8290-010-006	3024 AZARIA AVE	2-34

ASSESSOR'S PARCEL NUMBER	SITUS ADDRESS	ZONE
8290-010-007	3030 AZARIA AVE	2-34
8290-010-008	2939 LAS MARIAS AVE	2-34
8290-010-009	15555 WASECA ST	2-34
8290-010-010	15554 WASECA ST	2-34
8290-010-011	3005 LAS MARIAS AVE	2-34
8290-010-012	15573 TALOGA ST	2-34
8290-010-013	15565 TALOGA ST	2-34
8290-010-014	15568 TALOGA ST	2-34
8290-010-015	15572 TALOGA ST	2-34
8290-010-016	3037 LAS MARIAS AVE	2-34
8290-010-017	3049 LAS MARIAS AVE	2-34
8290-010-018	15575 LOS MOLINOS ST	2-34
8290-010-019	15563 LOS MOLINOS ST	2-34
8290-010-020	15553 LOS MOLINOS ST	2-34
8290-010-021	15545 LOS MOLINOS ST	2-34
8290-010-022	15535 LOS MOLINOS ST	2-34
8290-010-023	15525 LOS MOLINOS ST	2-34
8290-010-024	15515 LOS MOLINOS ST	2-34
8290-010-025	3044 LA PLATA AVE	2-34
8290-010-026	15556 TALOGA ST	2-34
8290-010-027	15548 TALOGA ST	2-34
8290-010-028	15540 TALOGA ST	2-34
8290-010-029	15528 TALOGA ST	2-34
8290-010-030	3051 AZARIA AVE	2-34
8290-010-031	3045 AZARIA AVE	2-34
8290-010-032	3040 AZARIA AVE	2-34
8290-010-033	15545 TALOGA ST	2-34
8290-010-034	15557 TALOGA ST	2-34
8290-011-001	15556 LA MOINE ST	2-34
8290-011-002	15548 LA MOINE ST	2-34
8290-011-003	15540 LA MOINE ST	2-34
8290-011-004	15532 LA MOINE ST	2-34
8290-011-005	15524 LA MOINE ST	2-34
8290-011-006	15514 LA MOINE ST	2-34
8290-011-007	15504 LA MOINE ST	2-34
8290-011-008	2914 LA PLATA AVE	2-34
8290-011-009	2922 LA PLATA AVE	2-34
8290-011-010	2930 LA PLATA AVE	2-34
8290-011-011	2938 LA PLATA AVE	2-34
8290-011-012	2946 LA PLATA AVE	2-34
8290-011-013	3006 LA PLATA AVE	2-34
8290-011-014	3010 LA PLATA AVE	2-34
8290-011-015	3018 LA PLATA AVE	2-34
8290-011-016	3026 LA PLATA AVE	2-34
8290-011-017	3034 LA PLATA AVE	2-34
8290-011-018	3035 AZARIA AVE	2-34
8290-011-019	3025 AZARIA AVE	2-34
8290-011-020	3017 AZARIA AVE	2-34
8290-011-021	3009 AZARIA AVE	2-34
8290-011-022	3003 AZARIA AVE	2-34
8290-011-023	15525 DEL PRADO DR	2-34
8290-011-024	15531 DEL PRADO DR	2-34
8290-011-025	15537 DEL PRADO DR	2-34
8290-011-026	15549 DEL PRADO DR	2-34
8290-011-027	15561 DEL PRADO DR	2-34
8290-012-001	2915 FRAGANCIA AVE	2-34
8290-012-002	2905 FRAGANCIA AVE	2-34
8290-012-003	15590 LA MOINE ST	2-34
8290-012-004	15584 LA MOINE ST	2-34
8290-012-005	2932 LAS MARIAS AVE	2-34
8290-012-006	2924 LAS MARIAS AVE	2-34
8290-012-007	2916 LAS MARIAS AVE	2-34
8290-012-008	2906 LAS MARIAS AVE	2-34
8290-012-009	2927 FRAGANCIA AVE	2-34
8290-012-010	15611 DEL PRADO DR	2-34
8290-012-011	15605 DEL PRADO DR	2-34
8290-012-012	15600 DEL PRADO DR	2-34
8290-012-013	15606 DEL PRADO DR	2-34
8290-012-014	15614 DEL PRADO DR	2-34
8290-012-015	15620 DEL PRADO DR	2-34

ASSESSOR'S PARCEL NUMBER	SITUS ADDRESS	ZONE
8290-012-016	15637 TALOGA ST	2-34
8290-012-017	15631 TALOGA ST	2-34
8290-012-018	15623 TALOGA ST	2-34
8290-012-019	15615 TALOGA ST	2-34
8290-012-020	15605 TALOGA ST	2-34
8290-012-021	3002 LAS MARIAS AVE	2-34
8290-012-022	2940 LAS MARIAS AVE	2-34
8290-013-001	15620 CRISTALINO ST	2-34
8290-013-002	15608 CRISTALINO ST	2-34
8290-013-003	15592 CRISTALINO ST	2-34
8290-013-004	15584 CRISTALINO ST	2-34
8290-013-005	15576 CRISTALINO ST	2-34
8290-013-006	15568 CRISTALINO ST	2-34
8290-013-007	15560 CRISTALINO ST	2-34
8290-013-008	15552 CRISTALINO ST	2-34
8290-013-009	15544 CRISTALINO ST	2-34
8290-013-010	15536 CRISTALINO ST	2-34
8290-013-011	15528 CRISTALINO ST	2-34
8290-013-012	15520 CRISTALINO ST	2-34
8290-013-013	15512 CRISTALINO ST	2-34
8290-013-014	15504 CRISTALINO ST	2-34
8290-013-015	15505 LA MOINE ST	2-34
8290-013-016	15515 LA MOINE ST	2-34
8290-013-017	15523 LA MOINE ST	2-34
8290-013-018	15533 LA MOINE ST	2-34
8290-013-019	15545 LA MOINE ST	2-34
8290-013-020	15549 LA MOINE ST	2-34
8290-013-021	15557 LA MOINE ST	2-34
8290-013-022	15565 LA MOINE ST	2-34
8290-013-023	15573 LA MOINE ST	2-34
8290-013-024	15581 LA MOINE ST	2-34
8290-013-025	15589 LA MOINE ST	2-34
8290-013-026	15595 LA MOINE ST	2-34
8290-014-001	2815 FRAGANCIA AVE	2-34
8290-014-002	2805 FRAGANCIA AVE	2-34
8290-014-003	15618 LOS ALTOS DR	2-34
8290-014-004	15610 LOS ALTOS DR	2-34
8290-014-005	15602 LOS ALTOS DR	2-34
8290-014-006	15590 LOS ALTOS DR	2-34
8290-014-007	15582 LOS ALTOS DR	2-34
8290-014-008	15572 LOS ALTOS DR	2-34
8290-014-009	15564 LOS ALTOS DR	2-34
8290-014-010	15556 LOS ALTOS DR	2-34
8290-014-011	15548 LOS ALTOS DR	2-34
8290-014-012	15540 LOS ALTOS DR	2-34
8290-014-013	15530 LOS ALTOS DR	2-34
8290-014-014	15522 LOS ALTOS DR	2-34
8290-014-015	15514 LOS ALTOS DR	2-34
8290-014-016	15506 LOS ALTOS DR	2-34
8290-014-017	15505 CRISTALINO ST	2-34
8290-014-018	15515 CRISTALINO ST	2-34
8290-014-019	15523 CRISTALINO ST	2-34
8290-014-020	15531 CRISTALINO ST	2-34
8290-014-021	15537 CRISTALINO ST	2-34
8290-014-022	15545 CRISTALINO ST	2-34
8290-014-023	15555 CRISTALINO ST	2-34
8290-014-024	15563 CRISTALINO ST	2-34
8290-014-025	15571 CRISTALINO ST	2-34
8290-014-026	15581 CRISTALINO ST	2-34
8290-014-027	15589 CRISTALINO ST	2-34
8290-014-028	15605 CRISTALINO ST	2-34
8290-014-029	15609 CRISTALINO ST	2-34
8290-014-030	15621 CRISTALINO ST	2-34
8290-015-001	2946 FRAGANCIA AVE	2-34
8290-015-002	2936 FRAGANCIA AVE	2-34
8290-015-003	2930 FRAGANCIA AVE	2-34
8290-015-004	2920 FRAGANCIA AVE	2-34
8290-015-005	2912 FRAGANCIA AVE	2-34
8290-015-006	2904 FRAGANCIA AVE	2-34
8290-015-007	2838 FRAGANCIA AVE	2-34

ASSESSOR'S PARCEL NUMBER	SITUS ADDRESS	ZONE
8290-015-008	2830 FRAGANCIA AVE	2-34
8290-015-009	2820 FRAGANCIA AVE	2-34
8290-015-010	2814 FRAGANCIA AVE	2-34
8290-015-011	15654 LOS ALTOS DR	2-34
8290-015-012	15644 LOS ALTOS DR	2-34
8290-015-013	15694 LOS ALTOS DR	2-34
8290-015-014	15686 LOS ALTOS DR	2-34
8290-015-015	15676 LOS ALTOS DR	2-34
8290-015-016	15670 LOS ALTOS DR	2-34
8290-015-017	2825 ADELITA DR	2-34
8290-015-018	2837 ADELITA DR	2-34
8290-015-019	2847 ADELITA DR	2-34
8290-015-020	2853 ADELITA DR	2-34
8290-015-021	2859 ADELITA DR	2-34
8290-015-022	2867 ADELITA DR	2-34
8290-015-023	2875 ADELITA DR	2-34
8290-015-024	2885 ADELITA DR	2-34
8290-015-025	2891 ADELITA DR	2-34
8290-015-026	2905 ADELITA DR	2-34
8290-015-027	2911 ADELITA DR	2-34
8290-016-001	15604 TALOGA ST	2-34
8290-016-002	15614 TALOGA ST	2-34
8290-016-003	15622 TALOGA ST	2-34
8290-016-004	15630 TALOGA ST	2-34
8290-016-005	15636 TALOGA ST	2-34
8290-016-006	15644 TALOGA ST	2-34
8290-016-007	2960 FRAGANCIA AVE	2-34
8290-016-008	2954 FRAGANCIA AVE	2-34
8290-016-009	2921 ADELITA DR	2-34
8290-016-010	2931 ADELITA DR	2-34
8290-016-011	2939 ADELITA DR	2-34
8290-016-012	2947 ADELITA DR	2-34
8290-016-013	2955 ADELITA DR	2-34
8290-016-014	3005 ADELITA DR	2-34
8290-016-015	3015 ADELITA DR	2-34
8290-016-016	3021 ADELITA DR	2-34
8290-016-017	3029 ADELITA DR	2-34
8290-016-018	3039 ADELITA DR	2-34
8290-016-019	3115 LETICIA DR	2-34
8290-016-020	3123 LETICIA DR	2-34
8290-016-021	3133 LETICIA DR	2-34
8290-016-022	3145 LETICIA DR	2-34
8290-016-023	3155 LETICIA DR	2-34
8290-016-024	3205 LETICIA DR	2-34
8290-016-025	3211 LETICIA DR	2-34
8290-017-001	3030 ADELITA DR	2-34
8290-017-002	3026 ADELITA DR	2-34
8290-017-003	3014 ADELITA DR	2-34
8290-017-004	3004 ADELITA DR	2-34
8290-017-005	2956 ADELITA DR	2-34
8290-017-006	2948 ADELITA DR	2-34
8290-017-007	2938 ADELITA DR	2-34
8290-017-008	2928 ADELITA DR	2-34
8290-017-009	2920 ADELITA DR	2-34
8290-017-010	2912 ADELITA DR	2-34
8290-017-011	2904 ADELITA DR	2-34
8290-017-012	2880 ADELITA DR	2-34
8290-017-013	2870 ADELITA DR	2-34
8290-017-014	2856 ADELITA DR	2-34
8290-017-015	2844 ADELITA DR	2-34
8290-017-016	2834 ADELITA DR	2-34
8290-017-017	2835 LETICIA DR	2-34
8290-017-018	15695 LA MOINE ST	2-34
8290-017-019	15687 LA MOINE ST	2-34
8290-017-020	15683 LA MOINE ST	2-34
8290-017-021	15680 LA MOINE ST	2-34
8290-017-022	15684 LA MOINE ST	2-34
8290-017-023	2905 LETICIA DR	2-34
8290-017-024	2915 LETICIA DR	2-34
8290-017-025	2921 LETICIA DR	2-34

ASSESSOR'S PARCEL NUMBER	SITUS ADDRESS	ZONE
8290-017-026	2929 LETICIA DR	2-34
8290-017-027	2937 LETICIA DR	2-34
8290-017-028	2945 LETICIA DR	2-34
8290-017-029	2953 LETICIA DR	2-34
8290-017-030	3005 LETICIA DR	2-34
8290-017-031	3015 LETICIA DR	2-34
8290-018-001	15771 DEL PRADO DR	2-34
8290-018-002	15763 DEL PRADO DR	2-34
8290-018-003	15753 DEL PRADO DR	2-34
8290-018-004	15745 DEL PRADO DR	2-34
8290-018-005	15737 DEL PRADO DR	2-34
8290-018-006	15727 DEL PRADO DR	2-34
8290-018-007	15719 DEL PRADO DR	2-34
8290-018-008	15711 DEL PRADO DR	2-34
8290-018-009	2906 LETICIA DR	2-34
8290-018-010	2856 LETICIA DR	2-34
8290-018-011	2848 LETICIA DR	2-34
8290-018-012	2842 LETICIA DR	2-34
8290-018-013	2834 LETICIA DR	2-34
8290-018-014	2826 LETICIA DR	2-34
8290-018-015	2818 LETICIA DR	2-34
8290-018-016	15720 LOS ALTOS DR	2-34
8290-018-017	15712 LOS ALTOS DR	2-34
8290-018-018	2805 CARICIA DR	2-34
8290-018-019	2811 CARICIA DR	2-34
8290-018-020	2821 CARICIA DR	2-34
8290-018-021	2829 CARICIA DR	2-34
8290-018-022	2839 CARICIA DR	2-34
8290-018-023	2847 CARICIA DR	2-34
8290-018-024	2851 CARICIA DR	2-34
8290-018-025	15734 LA MOINE ST	2-34
8290-018-026	15744 LA MOINE ST	2-34
8290-018-027	15752 LA MOINE ST	2-34
8290-018-028	15758 LA MOINE ST	2-34
8290-018-029	15766 LA MOINE ST	2-34
8290-018-030	15775 LA MOINE ST	2-34
8290-018-031	15767 LA MOINE ST	2-34
8290-018-032	15759 LA MOINE ST	2-34
8290-018-033	15751 LA MOINE ST	2-34
8290-018-034	15739 LA MOINE ST	2-34
8290-018-044	2804 CARICIA DR	2-34
8290-018-045	2814 CARICIA DR	2-34
8290-018-046	2822 CARICIA DR	2-34
8290-018-047	2832 CARICIA DR	2-34
8290-018-048	15750 LOS ALTOS DR	2-34
8290-018-050	2804 COLD PLAINS DR	2-34
8290-018-051	2812 COLD PLAINS DR	2-34
8290-018-052	2822 COLD PLAINS DR	2-34
8290-018-053	2838 COLD PLAINS DR	2-34
8290-018-054	2844 COLD PLAINS DR	2-34
8290-018-055	2833 COLD PLAINS DR	2-34
8290-019-001	3027 S HACIENDA BLVD	2-34
8290-019-002	15787 BARLETTA DR	2-34
8290-019-003	15781 BARLETTA DR	2-34
8290-019-004	15771 BARLETTA DR	2-34
8290-019-005	15759 BARLETTA DR	2-34
8290-019-006	15753 BARLETTA DR	2-34
8290-019-007	15743 BARLETTA DR	2-34
8290-019-008	3062 CARICIA DR	2-34
8290-019-009	3058 CARICIA DR	2-34
8290-019-010	3052 CARICIA DR	2-34
8290-019-011	3044 CARICIA DR	2-34
8290-019-012	3032 CARICIA DR	2-34
8290-019-013	3024 CARICIA DR	2-34
8290-019-014	3016 CARICIA DR	2-34
8290-019-015	3008 CARICIA DR	2-34
8290-019-016	3002 CARICIA DR	2-34
8290-019-017	15739 LA BELLE ST	2-34
8290-019-018	15733 LA BELLE ST	2-34
8290-019-019	15723 LA BELLE ST	2-34

ASSESSOR'S PARCEL NUMBER	SITUS ADDRESS	ZONE
8290-019-020	15711 LA BELLE ST	2-34
8290-019-021	15703 LA BELLE ST	2-34
8290-019-022	15702 DEL PRADO DR	2-34
8290-019-023	15710 DEL PRADO DR	2-34
8290-019-024	15718 DEL PRADO DR	2-34
8290-019-025	15726 DEL PRADO DR	2-34
8290-019-026	15734 DEL PRADO DR	2-34
8290-019-027	15742 DEL PRADO DR	2-34
8290-019-028	15752 DEL PRADO DR	2-34
8290-019-029	15760 DEL PRADO DR	2-34
8290-019-030	15770 DEL PRADO DR	2-34
8290-019-031	2935 S HACIENDA BLVD	2-34
8290-019-032	2945 S HACIENDA BLVD	2-34
8290-019-033	3005 S HACIENDA BLVD	2-34
8290-019-034	3011 S HACIENDA BLVD	2-34
8290-019-035	3021 S HACIENDA BLVD	2-34
8290-020-001	3043 CARICIA DR	2-34
8290-020-002	3053 CARICIA DR	2-34
8290-020-003	3061 CARICIA DR	2-34
8290-020-004	3069 CARICIA DR	2-34
8290-020-005	3077 CARICIA DR	2-34
8290-020-006	3085 CARICIA DR	2-34
8290-020-007	15729 BARLETTA DR	2-34
8290-020-008	15723 BARLETTA DR	2-34
8290-020-009	3148 LETICIA DR	2-34
8290-020-010	3142 LETICIA DR	2-34
8290-020-011	3132 LETICIA DR	2-34
8290-020-012	3114 LETICIA DR	2-34
8290-020-013	3106 LETICIA DR	2-34
8290-020-014	3038 LETICIA DR	2-34
8290-020-015	3030 LETICIA DR	2-34
8290-020-016	3024 LETICIA DR	2-34
8290-020-017	3016 LETICIA DR	2-34
8290-020-018	15706 LA BELLE ST	2-34
8290-020-019	15712 LA BELLE ST	2-34
8290-020-020	15722 LA BELLE ST	2-34
8290-020-021	15730 LA BELLE ST	2-34
8290-020-022	3021 CARICIA DR	2-34
8290-020-023	3031 CARICIA DR	2-34
8290-021-001	3236 AVALO DR	2-34
8290-021-002	3218 LETICIA DR	2-34
8290-021-003	15704 BARLETTA DR	2-34
8290-021-004	15708 BARLETTA DR	2-34
8290-021-005	15714 BARLETTA DR	2-34
8290-021-006	15722 BARLETTA DR	2-34
8290-021-007	15728 BARLETTA DR	2-34
8290-021-008	15734 BARLETTA DR	2-34
8290-021-009	15742 BARLETTA DR	2-34
8290-021-010	15748 BARLETTA DR	2-34
8290-021-011	15754 BARLETTA DR	2-34
8290-021-012	15758 BARLETTA DR	2-34
8290-021-013	15766 BARLETTA DR	2-34
8290-021-014	15772 BARLETTA DR	2-34
8290-021-015	15782 BARLETTA DR	2-34
8290-021-016	15790 BARLETTA DR	2-34
8290-021-018	3105 COLIMA RD	2-34
8290-021-019	3103 S HACIENDA BLVD	2-34
8290-022-001	3155 AVALO DR	2-34
8290-022-002	3165 AVALO DR	2-34
8290-022-003	3181 AVALO DR	2-34
8290-022-004	3210 LAS MARIAS AVE	2-34
8290-022-005	3229 LETICIA DR	2-34
8290-022-006	3235 LETICIA DR	2-34
8290-022-007	3243 LETICIA DR	2-34
8290-022-008	3255 LETICIA DR	2-34
8290-022-009	3268 LETICIA DR	2-34
8290-022-010	3254 LETICIA DR	2-34
8290-022-011	3246 LETICIA DR	2-34
8290-022-012	3238 LETICIA DR	2-34
8290-022-013	3229 AVALO DR	2-34

ASSESSOR'S PARCEL NUMBER	SITUS ADDRESS	ZONE
8290-022-014	3235 AVALO DR	2-34
8290-023-001	3105 LAS MARIAS AVE	2-34
8290-023-002	3115 LAS MARIAS AVE	2-34
8290-023-003	3123 LAS MARIAS AVE	2-34
8290-023-004	3131 LAS MARIAS AVE	2-34
8290-023-005	3139 LAS MARIAS AVE	2-34
8290-023-006	3145 LAS MARIAS AVE	2-34
8290-023-007	3205 LAS MARIAS AVE	2-34
8290-023-008	3150 CAMINO AVE	2-34
8290-023-009	3144 CAMINO AVE	2-34
8290-023-010	3136 CAMINO AVE	2-34
8290-023-011	3128 CAMINO AVE	2-34
8290-023-012	3120 CAMINO AVE	2-34
8290-023-013	15576 LOS MOLINOS ST	2-34
8290-024-001	3150 LA PLATA AVE	2-34
8290-024-002	3144 LA PLATA AVE	2-34
8290-024-003	3136 LA PLATA AVE	2-34
8290-024-004	3128 LA PLATA AVE	2-34
8290-024-005	3118 LA PLATA AVE	2-34
8290-024-006	15506 LOS MOLINOS ST	2-34
8290-024-007	15516 LOS MOLINOS ST	2-34
8290-024-008	3105 AZARIA AVE	2-34
8290-024-009	3113 AZARIA AVE	2-34
8290-024-010	3121 AZARIA AVE	2-34
8290-024-011	3127 AZARIA AVE	2-34
8290-024-012	3135 AZARIA AVE	2-34
8290-024-013	3145 AZARIA AVE	2-34
8290-024-014	3150 AZARIA AVE	2-34
8290-024-015	3142 AZARIA AVE	2-34
8290-024-016	3134 AZARIA AVE	2-34
8290-024-017	3126 AZARIA AVE	2-34
8290-024-018	3118 AZARIA AVE	2-34
8290-024-019	15540 LOS MOLINOS ST	2-34
8290-024-020	15550 LOS MOLINOS ST	2-34
8290-024-021	15560 LOS MOLINOS ST	2-34
8290-024-022	3115 CAMINO AVE	2-34
8290-024-023	3121 CAMINO AVE	2-34
8290-024-024	3131 CAMINO AVE	2-34
8290-024-025	3139 CAMINO AVE	2-34
8290-024-026	3145 CAMINO AVE	2-34
8291-033-022	3211 COLD PLAINS DR	2-34
8291-033-023	15775 WINDRUSH DR	2-34
8291-033-024	15773 WINDRUSH DR	2-34
8291-033-027	3200 WOODCREEK CIR	2-34
8291-033-028	3203 WOODCREEK CIR	2-34
8291-033-029	3207 WOODCREEK CIR	2-34
8291-033-032	3215 WOODCREEK CIR	2-34
8291-033-033	3298 WHITE CLOUD DR	2-34
8291-033-036	3292 WHITE CLOUD DR	2-34
8291-033-037	3290 WHITE CLOUD DR	2-34
8291-033-038	3288 WHITE CLOUD DR	2-34
8291-033-039	3284 WHITE CLOUD DR	2-34
8291-033-040	3282 WHITE CLOUD DR	2-34
8291-033-046	3202 COLD PLAINS DR	2-34
8291-033-047	3201 COLD PLAINS DR	2-34
8291-033-048	3206 COLD PLAINS DR	2-34
8291-033-049	3209 COLD PLAINS DR	2-34
8291-033-050	3210 WOODCREEK CIR	2-34
8291-033-051	3213 WOODCREEK CIR	2-34
8291-033-052	3296 WHITE CLOUD DR	2-34
8291-033-054	3278 WHITE CLOUD DR	2-34
8291-033-055	3274 WHITE CLOUD DR	2-34
8291-033-056	3270 WHITE CLOUD DR	2-34
8291-033-057	3268 WHITE CLOUD DR	2-34
8291-033-058	3260 WHITE CLOUD DR	2-34
8291-033-059	3256 WHITE CLOUD DR	2-34
8291-033-060	3254 WHITE CLOUD DR	2-34
8291-033-061	3252 WHITE CLOUD DR	2-34
8291-033-062	3250 WHITE CLOUD DR	2-34
8291-033-067	3240 AVALO DR	2-34

ASSESSOR'S PARCEL NUMBER	SITUS ADDRESS	ZONE
8291-033-068	3248 WHITE CLOUD DR	2-34
8291-033-069	3205 S HACIENDA BLVD	2-34
8291-033-071	3123 S HACIENDA BLVD	2-34
8291-033-073	3160 COLIMA RD	2-34
8291-033-074	3180 COLIMA RD	2-34
8291-033-076	3150 COLIMA RD	2-34
8291-033-078	3140 COLIMA RD	2-34
8291-033-079	3130 COLIMA RD	2-34
8291-033-080	3127 S HACIENDA BLVD	2-34
8291-034-001	3355 COLD PLAINS DR	2-34
8291-034-002	3349 COLD PLAINS DR	2-34
8291-034-003	3345 COLD PLAINS DR	2-34
8291-034-004	3339 COLD PLAINS DR	2-34
8291-034-005	3333 COLD PLAINS DR	2-34
8291-034-006	3325 COLD PLAINS DR	2-34
8291-034-007	3321 COLD PLAINS DR	2-34
8291-034-008	3313 COLD PLAINS DR	2-34
8291-034-009	3307 COLD PLAINS DR	2-34
8291-034-010	3302 WOODCREEK CIR	2-34
8291-034-011	3306 WOODCREEK CIR	2-34
8291-034-012	3312 WOODCREEK CIR	2-34
8291-034-013	3311 WOODCREEK CIR	2-34
8291-034-014	3307 WOODCREEK CIR	2-34
8291-034-015	3301 WOODCREEK CIR	2-34
8291-034-016	15756 WINDRUSH DR	2-34
8291-034-017	15752 WINDRUSH DR	2-34
8291-034-018	15748 WINDRUSH DR	2-34
8291-034-019	3318 WHITE CLOUD DR	2-34
8291-034-020	3330 WHITE CLOUD DR	2-34
8291-034-021	3336 WHITE CLOUD DR	2-34
8291-034-022	3342 WHITE CLOUD DR	2-34
8291-034-023	3348 WHITE CLOUD DR	2-34
8291-034-024	3354 WHITE CLOUD DR	2-34
8291-034-025	3357 WHITE CLOUD DR	2-34
8291-034-026	3353 WHITE CLOUD DR	2-34
8291-034-027	3347 WHITE CLOUD DR	2-34
8291-034-028	3341 WHITE CLOUD DR	2-34
8291-034-029	3335 WHITE CLOUD DR	2-34
8291-034-030	3329 WHITE CLOUD DR	2-34
8291-034-031	3323 WHITE CLOUD DR	2-34
8291-034-032	3319 WHITE CLOUD DR	2-34
8291-034-033	3315 WHITE CLOUD DR	2-34
8291-034-034	3309 WHITE CLOUD DR	2-34
8291-034-035	3303 WHITE CLOUD DR	2-34
8291-035-001	3302 COLD PLAINS DR	2-34
8291-035-002	3306 COLD PLAINS DR	2-34
8291-035-003	3310 COLD PLAINS DR	2-34
8291-035-004	3316 COLD PLAINS DR	2-34
8291-035-005	3322 COLD PLAINS DR	2-34
8291-035-006	3330 COLD PLAINS DR	2-34
8291-035-007	3336 COLD PLAINS DR	2-34
8291-035-008	3342 COLD PLAINS DR	2-34
8291-035-009	3348 COLD PLAINS DR	2-34
8291-035-010	3354 COLD PLAINS DR	2-34
8291-036-030	3214 WHITE CLOUD DR	2-34
8291-036-031	3210 WHITE CLOUD DR	2-34
8291-036-032	3204 WHITE CLOUD DR	2-34
8291-036-034	3239 WHITE CLOUD DR	2-34
8291-036-039	3257 WHITE CLOUD DR	2-34
8291-036-040	3261 WHITE CLOUD DR	2-34
8291-036-041	3265 WHITE CLOUD DR	2-34
8291-036-042	3269 WHITE CLOUD DR	2-34
8291-036-043	3273 WHITE CLOUD DR	2-34
8291-036-044	3275 WHITE CLOUD DR	2-34
8291-036-045	3279 WHITE CLOUD DR	2-34
8291-036-059	3295 WHITE CLOUD DR	2-34
8291-036-060	3293 WHITE CLOUD DR	2-34
8291-036-061	3287 WHITE CLOUD DR	2-34
8291-036-062	3283 WHITE CLOUD DR	2-34
8291-036-063	3249 WHITE CLOUD DR	2-34

ASSESSOR'S PARCEL NUMBER	SITUS ADDRESS	ZONE
8291-036-064	3253 WHITE CLOUD DR	2-34
8291-036-065	3200 WHITE CLOUD DR	2-34
6337-010-029	936 S CONCOURSE AVE	2-35
6337-010-031	940 S CONCOURSE AVE	2-35
6337-010-052	930 S CONCOURSE AVE	2-35
6337-010-053	944 S CONCOURSE AVE	2-35
6337-011-002	1002 S CONCOURSE AVE	2-35
6337-011-022	1006 S CONCOURSE AVE	2-35
6337-011-023	1014 S CONCOURSE AVE	2-35
6337-012-001	1102 S CONCOURSE AVE	2-35
6337-012-002	1106 S CONCOURSE AVE	2-35
6337-012-018	6701 E OLYMPIC BLVD	2-35
6337-020-001	6700 E OLYMPIC BLVD	2-35
6337-020-018	1214 S CONCOURSE AVE	2-35
6337-020-019	1220 S CONCOURSE AVE	2-35
6337-020-023	2223 W OLYMPIC BLVD	2-35
6337-020-024	2220 FAIRFIELD ST	2-35
6337-021-001	1302 S CONCOURSE AVE	2-35
6337-021-002	1306 S CONCOURSE AVE	2-35
6337-021-003	1312 S CONCOURSE AVE	2-35
6337-021-004	2221 FAIRFIELD ST	2-35
6337-021-005	2221 FAIRFIELD ST	2-35
6337-021-018	2220 SOUTHSIDE DR	2-35
6337-022-001	1400 S CONCOURSE AVE	2-35
6337-022-002	1406 S CONCOURSE AVE	2-35
6337-022-003	1410 S CONCOURSE AVE	2-35
6337-022-005	1418 S CONCOURSE AVE UNIT C	2-35
6337-022-020	2221 SOUTHSIDE DR	2-35
6337-022-021	2220 HEREFORD DR	2-35
6337-025-001	1502 S CONCOURSE AVE	2-35
6337-025-002	1508 S CONCOURSE AVE	2-35
6337-025-003	1510 S CONCOURSE AVE	2-35
6337-025-004	1512 S CONCOURSE AVE	2-35
6337-025-005	1518 S CONCOURSE AVE	2-35
6337-025-029	2221 HEREFORD DR	2-35
6337-025-030	2220 FERGUSON DR	2-35
6338-002-001	6138 HEREFORD DR	2-35
6338-002-002	6132 HEREFORD DR	2-35
6338-002-003	6128 HEREFORD DR	2-35
6338-002-004	6124 HEREFORD DR	2-35
6338-002-005	6120 HEREFORD DR	2-35
6338-002-006	6114 HEREFORD DR	2-35
6338-002-007	6110 HEREFORD DR	2-35
6338-002-008	6108 HEREFORD DR	2-35
6338-002-009	6100 HEREFORD DR	2-35
6338-002-010	6101 FERGUSON DR	2-35
6338-002-011	6107 FERGUSON DR	2-35
6338-002-012	6111 FERGUSON DR	2-35
6338-002-013	6117 FERGUSON DR	2-35
6338-002-014	6119 FERGUSON DR	2-35
6338-002-015	6125 FERGUSON DR	2-35
6338-002-016	6129 FERGUSON DR	2-35
6338-002-017	6133 FERGUSON DR	2-35
6338-002-018	6141 FERGUSON DR	2-35
6338-003-001	6208 HEREFORD DR	2-35
6338-003-002	6200 HEREFORD DR	2-35
6338-003-003	6186 HEREFORD DR	2-35
6338-003-004	6182 HEREFORD DR	2-35
6338-003-005	6178 HEREFORD DR	2-35
6338-003-006	6174 HEREFORD DR	2-35
6338-003-007	6170 HEREFORD DR	2-35
6338-003-008	6164 HEREFORD DR	2-35
6338-003-009	6160 HEREFORD DR	2-35
6338-003-010	6158 HEREFORD DR	2-35
6338-003-011	6152 HEREFORD DR	2-35
6338-003-012	6148 HEREFORD DR	2-35
6338-003-013	6144 HEREFORD DR	2-35
6338-003-014	6145 FERGUSON DR	2-35
6338-003-015	6151 FERGUSON DR	2-35
6338-003-016	6155 FERGUSON DR	2-35

ASSESSOR'S PARCEL NUMBER	SITUS ADDRESS	ZONE
6338-003-017	6157 FERGUSON DR	2-35
6338-003-018	6161 FERGUSON DR	2-35
6338-003-019	6165 FERGUSON DR	2-35
6338-003-020	6169 FERGUSON DR	2-35
6338-003-021	6173 FERGUSON DR	2-35
6338-003-022	6177 FERGUSON DR	2-35
6338-003-023	6203 FERGUSON DR	2-35
6338-003-024	6207 FERGUSON DR	2-35
6338-003-025	6211 FERGUSON DR	2-35
6338-003-026	6213 FERGUSON DR	2-35
6338-003-027	1519 WESTSIDE DR	2-35
6338-003-028	1515 WESTSIDE DR	2-35
6338-003-029	1509 WESTSIDE DR	2-35
6338-003-030	1503 WESTSIDE DR	2-35
6338-004-001	1425 WESTSIDE DR	2-35
6338-004-002	1419 WESTSIDE DR	2-35
6338-004-003	1417 WESTSIDE DR	2-35
6338-004-004	1411 WESTSIDE DR	2-35
6338-004-005	1401 WESTSIDE DR	2-35
6338-004-006	6210 SOUTHSIDE DR	2-35
6338-004-007	6206 SOUTHSIDE DR	2-35
6338-004-008	6200 SOUTHSIDE DR	2-35
6338-004-009	1408 HANOVER AVE	2-35
6338-004-010	1412 HANOVER AVE	2-35
6338-004-011	6209 HEREFORD DR	2-35
6338-004-012	6201 HEREFORD DR	2-35
6338-005-001	1403 HANOVER AVE	2-35
6338-005-002	6178 SOUTHSIDE DR	2-35
6338-005-003	1411 HANOVER AVE	2-35
6338-005-004	1413 HANOVER AVE	2-35
6338-005-005	6170 SOUTHSIDE DR	2-35
6338-005-006	6164 SOUTHSIDE DR	2-35
6338-005-007	6162 SOUTHSIDE DR	2-35
6338-005-008	6154 SOUTHSIDE DR	2-35
6338-005-009	6150 SOUTHSIDE DR	2-35
6338-005-010	6144 SOUTHSIDE DR	2-35
6338-005-011	6147 HEREFORD DR	2-35
6338-005-012	6151 HEREFORD DR	2-35
6338-005-013	6155 HEREFORD DR	2-35
6338-005-014	6159 HEREFORD DR	2-35
6338-005-015	6165 HEREFORD DR	2-35
6338-005-016	6167 HEREFORD DR	2-35
6338-005-017	6173 HEREFORD DR	2-35
6338-005-018	6177 HEREFORD DR	2-35
6338-005-019	6183 HEREFORD DR	2-35
6338-006-001	6138 SOUTHSIDE DR	2-35
6338-006-002	6132 SOUTHSIDE DR	2-35
6338-006-003	6128 SOUTHSIDE DR	2-35
6338-006-004	6122 SOUTHSIDE DR	2-35
6338-006-005	6116 SOUTHSIDE DR	2-35
6338-006-006	6112 SOUTHSIDE DR	2-35
6338-006-007	6106 SOUTHSIDE DR	2-35
6338-006-008	6100 SOUTHSIDE DR	2-35
6338-006-009	6101 HEREFORD DR	2-35
6338-006-010	6107 HEREFORD DR	2-35
6338-006-011	6111 HEREFORD DR	2-35
6338-006-012	6115 HEREFORD DR	2-35
6338-006-013	6121 HEREFORD DR	2-35
6338-006-014	6125 HEREFORD DR	2-35
6338-006-015	6127 HEREFORD DR	2-35
6338-006-016	6131 HEREFORD DR	2-35
6338-006-017	6139 HEREFORD DR	2-35
6338-007-001	6176 GLOUCESTER ST	2-35
6338-007-002	6164 GLOUCESTER ST	2-35
6338-007-003	6156 GLOUCESTER ST	2-35
6338-007-005	6142 GLOUCESTER ST	2-35
6338-007-006	6138 GLOUCESTER ST	2-35
6338-007-007	6132 GLOUCESTER ST	2-35
6338-007-008	6126 GLOUCESTER ST	2-35
6338-007-009	6122 GLOUCESTER ST	2-35

ASSESSOR'S PARCEL NUMBER	SITUS ADDRESS	ZONE
6338-007-010	6118 GLOUCESTER ST	2-35
6338-007-011	6116 GLOUCESTER ST	2-35
6338-007-012	6112 GLOUCESTER ST	2-35
6338-007-013	6104 GLOUCESTER ST	2-35
6338-007-014	1330 HENDRICKS AVE	2-35
6338-007-015	6103 SOUTHSIDE DR	2-35
6338-007-016	6109 SOUTHSIDE DR	2-35
6338-007-017	6115 SOUTHSIDE DR	2-35
6338-007-018	6119 SOUTHSIDE DR	2-35
6338-007-019	6123 SOUTHSIDE DR	2-35
6338-007-020	6129 SOUTHSIDE DR	2-35
6338-007-021	6131 SOUTHSIDE DR	2-35
6338-007-022	6139 SOUTHSIDE DR	2-35
6338-007-023	6145 SOUTHSIDE DR	2-35
6338-007-024	6151 SOUTHSIDE DR	2-35
6338-007-025	6157 SOUTHSIDE DR	2-35
6338-007-026	6169 SOUTHSIDE DR	2-35
6338-007-027	6148 GLOUCESTER ST	2-35
6338-008-001	6138 FAIRFIELD ST	2-35
6338-008-002	6132 FAIRFIELD ST	2-35
6338-008-003	6126 FAIRFIELD ST	2-35
6338-008-004	6122 FAIRFIELD ST	2-35
6338-008-005	6120 FAIRFIELD ST	2-35
6338-008-006	6114 FAIRFIELD ST	2-35
6338-008-007	6110 FAIRFIELD ST	2-35
6338-008-008	6108 FAIRFIELD ST	2-35
6338-008-009	6100 FAIRFIELD ST	2-35
6338-008-010	6101 GLOUCESTER ST	2-35
6338-008-011	6107 GLOUCESTER ST	2-35
6338-008-012	6111 GLOUCESTER ST	2-35
6338-008-013	6115 GLOUCESTER ST	2-35
6338-008-014	6119 GLOUCESTER ST	2-35
6338-008-015	6125 GLOUCESTER ST	2-35
6338-008-016	6129 GLOUCESTER ST	2-35
6338-008-017	6133 GLOUCESTER ST	2-35
6338-008-018	6139 GLOUCESTER ST	2-35
6338-009-001	6178 FAIRFIELD ST	2-35
6338-009-002	6172 FAIRFIELD ST	2-35
6338-009-003	6168 FAIRFIELD ST	2-35
6338-009-004	6162 FAIRFIELD ST	2-35
6338-009-005	6156 FAIRFIELD ST	2-35
6338-009-006	6152 FAIRFIELD ST	2-35
6338-009-007	6150 FAIRFIELD ST	2-35
6338-009-008	6144 FAIRFIELD ST	2-35
6338-009-009	6145 GLOUCESTER ST	2-35
6338-009-010	6149 GLOUCESTER ST	2-35
6338-009-011	6153 GLOUCESTER ST	2-35
6338-009-012	6157 GLOUCESTER ST	2-35
6338-009-013	6163 GLOUCESTER ST	2-35
6338-009-014	6167 GLOUCESTER ST	2-35
6338-009-015	1313 HANOVER AVE	2-35
6338-009-016	1317 HANOVER AVE	2-35
6338-009-017	6175 GLOUCESTER ST	2-35
6338-009-018	6185 GLOUCESTER ST	2-35
6338-010-001	6205 SOUTHSIDE DR	2-35
6338-010-002	6207 SOUTHSIDE DR	2-35
6338-010-003	Situs Not Available	2-35
6338-010-004	6219 SOUTHSIDE DR	2-35
6338-010-005	1317 WESTSIDE DR	2-35
6338-010-006	1311 WESTSIDE DR	2-35
6338-010-007	1307 WESTSIDE DR	2-35
6338-010-008	1303 WESTSIDE DR	2-35
6338-010-009	1225 WESTSIDE DR	2-35
6338-010-010	1219 WESTSIDE DR	2-35
6338-010-011	1215 WESTSIDE DR	2-35
6338-010-012	6218 E OLYMPIC BLVD	2-35
6338-010-013	6212 E OLYMPIC BLVD	2-35
6338-010-014	6210 E OLYMPIC BLVD	2-35
6338-010-015	6206 E OLYMPIC BLVD	2-35
6338-010-016	6200 E OLYMPIC BLVD	2-35

ASSESSOR'S PARCEL NUMBER	SITUS ADDRESS	ZONE
6338-010-017	1216 HANOVER AVE	2-35
6338-010-018	1222 HANOVER AVE	2-35
6338-010-019	1226 HANOVER AVE	2-35
6338-010-020	1302 HANOVER AVE	2-35
6338-010-021	1306 HANOVER AVE	2-35
6338-010-022	1308 HANOVER AVE	2-35
6338-010-023	1310 HANOVER AVE	2-35
6338-010-024	1320 HANOVER AVE	2-35
6338-011-001	1201 HANOVER AVE	2-35
6338-011-002	6170 E OLYMPIC BLVD	2-35
6338-011-003	6166 E OLYMPIC BLVD	2-35
6338-011-004	6164 E OLYMPIC BLVD	2-35
6338-011-005	6158 E OLYMPIC BLVD	2-35
6338-011-010	6142 E OLYMPIC BLVD	2-35
6338-011-011	6145 FAIRFIELD ST	2-35
6338-011-012	6151 FAIRFIELD ST	2-35
6338-011-013	6153 FAIRFIELD ST	2-35
6338-011-014	6159 FAIRFIELD ST	2-35
6338-011-015	6161 FAIRFIELD ST	2-35
6338-011-016	6167 FAIRFIELD ST	2-35
6338-011-017	6171 FAIRFIELD ST	2-35
6338-011-018	6177 FAIRFIELD ST	2-35
6338-011-019	6150 E OLYMPIC BLVD	2-35
6338-012-001	6134 E OLYMPIC BLVD	2-35
6338-012-002	6132 E OLYMPIC BLVD	2-35
6338-012-003	6130 E OLYMPIC BLVD	2-35
6338-012-004	6128 E OLYMPIC BLVD	2-35
6338-012-005	6124 E OLYMPIC BLVD	2-35
6338-012-006	6120 E OLYMPIC BLVD	2-35
6338-012-007	6118 E OLYMPIC BLVD	2-35
6338-012-008	6116 E OLYMPIC BLVD	2-35
6338-012-009	6112 E OLYMPIC BLVD	2-35
6338-012-010	6110 E OLYMPIC BLVD	2-35
6338-012-011	6108 E OLYMPIC BLVD	2-35
6338-012-012	1204 HENDRICKS AVE	2-35
6338-012-013	6101 FAIRFIELD ST	2-35
6338-012-014	6109 FAIRFIELD ST	2-35
6338-012-015	6113 FAIRFIELD ST	2-35
6338-012-016	6115 FAIRFIELD ST	2-35
6338-012-017	6121 FAIRFIELD ST	2-35
6338-012-018	6123 FAIRFIELD ST	2-35
6338-012-019	6127 FAIRFIELD ST	2-35
6338-012-020	6133 FAIRFIELD ST	2-35
6338-012-021	6139 FAIRFIELD ST	2-35
6338-013-001	6078 E OLYMPIC BLVD	2-35
6338-013-002	6076 E OLYMPIC BLVD	2-35
6338-013-003	6072 E OLYMPIC BLVD	2-35
6338-013-004	6070 E OLYMPIC BLVD	2-35
6338-013-005	6068 E OLYMPIC BLVD	2-35
6338-013-009	6056 E OLYMPIC BLVD	2-35
6338-013-010	6058 E OLYMPIC BLVD	2-35
6338-013-011	6053 FAIRFIELD ST	2-35
6338-013-012	6057 FAIRFIELD ST	2-35
6338-013-013	6061 FAIRFIELD ST	2-35
6338-013-014	6065 FAIRFIELD ST	2-35
6338-013-015	6069 FAIRFIELD ST	2-35
6338-013-016	6075 FAIRFIELD ST	2-35
6338-013-017	6077 FAIRFIELD ST	2-35
6338-013-018	6081 FAIRFIELD ST	2-35
6338-013-019	6066 E OLYMPIC BLVD	2-35
6338-014-001	6046 E OLYMPIC BLVD	2-35
6338-014-002	Situs Not Available	2-35
6338-014-003	Situs Not Available	2-35
6338-014-004	6032 E OLYMPIC BLVD	2-35
6338-014-005	6028 E OLYMPIC BLVD	2-35
6338-014-006	6026 E OLYMPIC BLVD	2-35
6338-014-007	6020 E OLYMPIC BLVD	2-35
6338-014-008	6016 E OLYMPIC BLVD	2-35
6338-014-009	6012 E OLYMPIC BLVD	2-35
6338-014-010	6010 E OLYMPIC BLVD	2-35

ASSESSOR'S PARCEL NUMBER	SITUS ADDRESS	ZONE
6338-014-011	6000 E OLYMPIC BLVD	2-35
6338-014-012	6000 E OLYMPIC BLVD	2-35
6338-014-013	6001 FAIRFIELD ST	2-35
6338-014-014	6009 FAIRFIELD ST	2-35
6338-014-015	6011 FAIRFIELD ST	2-35
6338-014-016	6017 FAIRFIELD ST	2-35
6338-014-017	6021 FAIRFIELD ST	2-35
6338-014-018	6025 FAIRFIELD ST	2-35
6338-014-019	6029 FAIRFIELD ST	2-35
6338-014-020	6031 FAIRFIELD ST	2-35
6338-014-021	6035 FAIRFIELD ST	2-35
6338-014-022	6039 FAIRFIELD ST	2-35
6338-014-023	6045 FAIRFIELD ST	2-35
6338-015-001	6046 FAIRFIELD ST	2-35
6338-015-002	6042 FAIRFIELD ST	2-35
6338-015-003	6038 FAIRFIELD ST	2-35
6338-015-004	6032 FAIRFIELD ST	2-35
6338-015-005	6026 FAIRFIELD ST	2-35
6338-015-006	6027 GLOUCESTER ST	2-35
6338-015-007	6033 GLOUCESTER ST	2-35
6338-015-009	1301 HENDRICKS AVE	2-35
6338-015-010	6076 FAIRFIELD ST	2-35
6338-015-011	6072 FAIRFIELD ST	2-35
6338-015-012	6068 FAIRFIELD ST	2-35
6338-015-013	6064 FAIRFIELD ST	2-35
6338-015-014	6060 FAIRFIELD ST	2-35
6338-015-015	6056 FAIRFIELD ST	2-35
6338-015-016	6050 FAIRFIELD ST	2-35
6338-015-018	6055 GLOUCESTER ST	2-35
6338-015-019	6059 GLOUCESTER ST	2-35
6338-015-020	6063 GLOUCESTER ST	2-35
6338-015-021	6065 GLOUCESTER ST	2-35
6338-015-022	6069 GLOUCESTER ST	2-35
6338-015-023	6073 GLOUCESTER ST	2-35
6338-015-024	6079 GLOUCESTER ST	2-35
6338-015-026	6051 GLOUCESTER ST	2-35
6338-015-027	6041 GLOUCESTER ST	2-35
6338-016-001	6040 GLOUCESTER ST	2-35
6338-016-002	6034 GLOUCESTER ST	2-35
6338-016-003	6030 GLOUCESTER ST	2-35
6338-016-004	6028 GLOUCESTER ST	2-35
6338-016-005	6022 GLOUCESTER ST	2-35
6338-016-006	6018 GLOUCESTER ST	2-35
6338-016-007	6014 GLOUCESTER ST	2-35
6338-016-008	6010 GLOUCESTER ST	2-35
6338-016-009	6006 GLOUCESTER ST	2-35
6338-016-010	6000 GLOUCESTER ST	2-35
6338-016-011	5931 SOUTHSIDE DR	2-35
6338-016-012	5939 SOUTHSIDE DR	2-35
6338-016-013	5943 SOUTHSIDE DR	2-35
6338-016-014	5947 SOUTHSIDE DR	2-35
6338-016-015	5953 SOUTHSIDE DR	2-35
6338-016-016	5959 SOUTHSIDE DR	2-35
6338-016-017	5965 SOUTHSIDE DR	2-35
6338-016-018	5969 SOUTHSIDE DR	2-35
6338-016-019	6003 SOUTHSIDE DR	2-35
6338-016-020	6007 SOUTHSIDE DR	2-35
6338-016-021	6011 SOUTHSIDE DR	2-35
6338-016-022	6017 SOUTHSIDE DR	2-35
6338-016-023	6025 SOUTHSIDE DR	2-35
6338-016-024	6027 SOUTHSIDE DR	2-35
6338-016-025	6033 SOUTHSIDE DR	2-35
6338-016-026	6039 SOUTHSIDE DR	2-35
6338-016-027	6043 SOUTHSIDE DR	2-35
6338-016-028	6047 SOUTHSIDE DR	2-35
6338-017-001	1329 HENDRICKS AVE	2-35
6338-017-002	6072 GLOUCESTER ST	2-35
6338-017-003	6070 GLOUCESTER ST	2-35
6338-017-004	6066 GLOUCESTER ST	2-35
6338-017-005	6062 GLOUCESTER ST	2-35

ASSESSOR'S PARCEL NUMBER	SITUS ADDRESS	ZONE
6338-017-006	6056 GLOUCESTER ST	2-35
6338-017-007	6054 GLOUCESTER ST	2-35
6338-017-008	6050 GLOUCESTER ST	2-35
6338-017-009	6057 SOUTHSIDE DR	2-35
6338-017-010	6063 SOUTHSIDE DR	2-35
6338-017-011	6067 SOUTHSIDE DR	2-35
6338-017-012	6071 SOUTHSIDE DR	2-35
6338-017-013	6077 SOUTHSIDE DR	2-35
6338-017-014	6081 SOUTHSIDE DR	2-35
6338-017-015	6089 SOUTHSIDE DR	2-35
6338-018-001	1401 HENDRICKS AVE	2-35
6338-018-002	6080 SOUTHSIDE DR	2-35
6338-018-003	6074 SOUTHSIDE DR	2-35
6338-018-004	6070 SOUTHSIDE DR	2-35
6338-018-005	6066 SOUTHSIDE DR	2-35
6338-018-006	6060 SOUTHSIDE DR	2-35
6338-018-007	6056 SOUTHSIDE DR	2-35
6338-018-008	6049 HEREFORD DR	2-35
6338-018-009	6055 HEREFORD DR	2-35
6338-018-010	6057 HEREFORD DR	2-35
6338-018-011	6063 HEREFORD DR	2-35
6338-018-012	6065 HEREFORD DR	2-35
6338-018-013	6069 HEREFORD DR	2-35
6338-018-014	6073 HEREFORD DR	2-35
6338-018-015	6079 HEREFORD DR	2-35
6338-019-001	6048 SOUTHSIDE DR	2-35
6338-019-002	6044 SOUTHSIDE DR	2-35
6338-019-003	6040 SOUTHSIDE DR	2-35
6338-019-004	6034 SOUTHSIDE DR	2-35
6338-019-005	6032 SOUTHSIDE DR	2-35
6338-019-006	6028 SOUTHSIDE DR	2-35
6338-019-007	6022 SOUTHSIDE DR	2-35
6338-019-008	6020 SOUTHSIDE DR	2-35
6338-019-009	6016 SOUTHSIDE DR	2-35
6338-019-010	6000 SOUTHSIDE DR	2-35
6338-020-001	5975 HEREFORD DR	2-35
6338-020-002	5979 HEREFORD DR	2-35
6338-020-003	5985 HEREFORD DR	2-35
6338-020-004	5989 HEREFORD DR	2-35
6338-020-005	5993 HEREFORD DR	2-35
6338-020-006	6003 HEREFORD DR	2-35
6338-020-007	6005 HEREFORD DR	2-35
6338-020-008	6011 HEREFORD DR	2-35
6338-020-009	6017 HEREFORD DR	2-35
6338-020-010	6019 HEREFORD DR	2-35
6338-020-011	6023 HEREFORD DR	2-35
6338-020-012	6029 HEREFORD DR	2-35
6338-020-013	6033 HEREFORD DR	2-35
6338-020-014	6037 HEREFORD DR	2-35
6338-020-015	6041 HEREFORD DR	2-35
6338-021-001	6076 HEREFORD DR	2-35
6338-021-002	6072 HEREFORD DR	2-35
6338-021-003	6068 HEREFORD DR	2-35
6338-021-004	6064 HEREFORD DR	2-35
6338-021-005	6060 HEREFORD DR	2-35
6338-021-006	6058 HEREFORD DR	2-35
6338-021-007	6054 HEREFORD DR	2-35
6338-021-008	6048 HEREFORD DR	2-35
6338-021-009	6045 FERGUSON DR	2-35
6338-021-010	6053 FERGUSON DR	2-35
6338-021-011	6055 FERGUSON DR	2-35
6338-021-012	6059 FERGUSON DR	2-35
6338-021-013	6063 FERGUSON DR	2-35
6338-021-014	6067 FERGUSON DR	2-35
6338-021-015	6071 FERGUSON DR	2-35
6338-021-016	1513 HENDRICKS AVE	2-35
6338-022-001	6040 HEREFORD DR	2-35
6338-022-002	6034 HEREFORD DR	2-35
6338-022-003	6028 HEREFORD DR	2-35
6338-022-004	6024 HEREFORD DR	2-35

ASSESSOR'S PARCEL NUMBER	SITUS ADDRESS	ZONE
6338-022-005	6020 HEREFORD DR	2-35
6338-022-006	6014 HEREFORD DR	2-35
6338-022-007	6008 HEREFORD DR	2-35
6338-022-008	6000 HEREFORD DR	2-35
6338-022-009	1520 ELTON AVE	2-35
6338-022-010	6001 FERGUSON DR	2-35
6338-022-011	6007 FERGUSON DR	2-35
6338-022-012	6013 FERGUSON DR	2-35
6338-022-013	6015 FERGUSON DR	2-35
6338-022-014	6021 FERGUSON DR	2-35
6338-022-015	6023 FERGUSON DR	2-35
6338-022-018	6031 FERGUSON DR	2-35
6338-022-019	6037 FERGUSON DR	2-35
6338-022-020	6041 FERGUSON DR	2-35
6338-022-021	6029 FERGUSON DR	2-35
6338-023-001	5921 FERGUSON DR	2-35
6338-023-002	5915 FERGUSON DR	2-35
6338-023-003	5911 FERGUSON DR	2-35
6338-023-004	5907 FERGUSON DR	2-35
6338-023-005	5903 FERGUSON DR	2-35
6338-023-006	1528 GASPAR AVE	2-35
6338-023-007	1524 GASPAR AVE	2-35
6338-023-008	1520 GASPAR AVE	2-35
6338-023-009	1516 GASPAR AVE	2-35
6338-023-010	1510 GASPAR AVE	2-35
6338-023-011	1523 ELTON AVE	2-35
6338-023-012	1519 ELTON AVE	2-35
6338-023-013	1515 ELTON AVE	2-35
6338-023-014	1511 ELTON AVE	2-35
6338-023-015	1509 ELTON AVE	2-35
6338-023-016	1501 ELTON AVE	2-35
6338-023-017	5978 HEREFORD DR	2-35
6338-023-018	5970 HEREFORD DR	2-35
6338-024-001	1502 NAIRN AVE	2-35
6338-024-002	1508 NAIRN AVE	2-35
6338-024-003	1512 NAIRN AVE	2-35
6338-024-004	1518 NAIRN AVE	2-35
6338-024-005	1524 NAIRN AVE	2-35
6338-024-006	1528 NAIRN AVE	2-35
6338-024-007	1532 NAIRN AVE	2-35
6338-024-008	1538 NAIRN AVE	2-35
6338-024-009	1539 GASPAR AVE	2-35
6338-024-010	1535 GASPAR AVE	2-35
6338-024-011	1529 GASPAR AVE	2-35
6338-024-012	1523 GASPAR AVE	2-35
6338-024-013	1519 GASPAR AVE	2-35
6338-024-014	1513 GASPAR AVE	2-35
6338-024-015	1509 GASPAR AVE	2-35
6338-025-001	5802 CLARENDON ST	2-35
6338-025-002	1508 SIMMONS AVE	2-35
6338-025-003	1514 SIMMONS AVE	2-35
6338-025-004	1518 SIMMONS AVE	2-35
6338-025-005	1524 SIMMONS AVE	2-35
6338-025-006	1528 SIMMONS AVE	2-35
6338-025-007	1532 SIMMONS AVE	2-35
6338-025-008	1538 SIMMONS AVE	2-35
6338-025-009	1539 NAIRN AVE	2-35
6338-025-010	1533 NAIRN AVE	2-35
6338-025-011	1529 NAIRN AVE	2-35
6338-025-012	1525 NAIRN AVE	2-35
6338-025-013	1519 NAIRN AVE	2-35
6338-025-014	1515 NAIRN AVE	2-35
6338-025-015	1509 NAIRN AVE	2-35
6338-025-016	1501 NAIRN AVE	2-35
6338-026-001	5954 HEREFORD DR	2-35
6338-026-002	5845 CLARENDON ST	2-35
6338-026-003	5839 CLARENDON ST	2-35
6338-026-004	5835 CLARENDON ST	2-35
6338-026-005	5831 CLARENDON ST	2-35
6338-026-006	5827 CLARENDON ST	2-35

ASSESSOR'S PARCEL NUMBER	SITUS ADDRESS	ZONE
6338-026-007	5825 CLARENDON ST	2-35
6338-026-008	5819 CLARENDON ST	2-35
6338-026-009	5815 CLARENDON ST	2-35
6338-026-010	5813 CLARENDON ST	2-35
6338-026-011	1416 SIMMONS AVE	2-35
6338-026-013	1410 SIMMONS AVE	2-35
6338-026-014	1404 SIMMONS AVE	2-35
6338-026-015	1400 SIMMONS AVE	2-35
6338-026-016	5810 BROOKFIELD ST	2-35
6338-026-017	5814 BROOKFIELD ST	2-35
6338-026-018	5820 BROOKFIELD ST	2-35
6338-026-019	5822 BROOKFIELD ST	2-35
6338-026-020	5828 BROOKFIELD ST	2-35
6338-026-021	5830 BROOKFIELD ST	2-35
6338-026-022	5836 BROOKFIELD ST	2-35
6338-026-023	5840 BROOKFIELD ST	2-35
6338-026-024	5844 BROOKFIELD ST	2-35
6338-026-025	1414 SIMMONS AVE	2-35
6338-027-001	5905 HEREFORD DR	2-35
6338-027-002	5909 HEREFORD DR	2-35
6338-027-003	5911 HEREFORD DR	2-35
6338-027-004	5915 HEREFORD DR	2-35
6338-027-005	5919 HEREFORD DR	2-35
6338-027-006	5923 HEREFORD DR	2-35
6338-027-007	5929 HEREFORD DR	2-35
6338-027-008	5931 HEREFORD DR	2-35
6338-027-009	5937 HEREFORD DR	2-35
6338-027-010	5941 HEREFORD DR	2-35
6338-027-011	5947 HEREFORD DR	2-35
6338-027-012	5949 HEREFORD DR	2-35
6338-027-013	5955 HEREFORD DR	2-35
6338-028-001	5966 SOUTHSIDE DR	2-35
6338-028-002	5962 SOUTHSIDE DR	2-35
6338-028-003	5958 SOUTHSIDE DR	2-35
6338-028-004	5954 SOUTHSIDE DR	2-35
6338-028-005	5950 SOUTHSIDE DR	2-35
6338-028-006	5946 SOUTHSIDE DR	2-35
6338-028-007	5942 SOUTHSIDE DR	2-35
6338-028-008	5938 SOUTHSIDE DR	2-35
6338-028-009	5934 SOUTHSIDE DR	2-35
6338-028-010	5930 SOUTHSIDE DR	2-35
6338-029-004	5928 E OLYMPIC BLVD	2-35
6338-029-005	5924 E OLYMPIC BLVD	2-35
6338-029-006	5920 E OLYMPIC BLVD	2-35
6338-029-007	5918 E OLYMPIC BLVD	2-35
6338-029-008	5912 E OLYMPIC BLVD	2-35
6338-029-009	Situs Not Available	2-35
6338-029-010	5900 E OLYMPIC BLVD	2-35
6338-029-011	5901 FAIRFIELD ST	2-35
6338-029-012	5907 FAIRFIELD ST	2-35
6338-029-013	5909 FAIRFIELD ST	2-35
6338-029-014	5915 FAIRFIELD ST	2-35
6338-029-015	5917 FAIRFIELD ST	2-35
6338-029-016	5918 SOUTHSIDE DR	2-35
6338-029-018	5936 E OLYMPIC BLVD	2-35
6338-029-019	5906 SOUTHSIDE DR	2-35
6338-030-001	5934 HEREFORD DR	2-35
6338-030-002	5930 HEREFORD DR	2-35
6338-030-003	5926 HEREFORD DR	2-35
6338-030-004	5922 HEREFORD DR	2-35
6338-030-005	5916 HEREFORD DR	2-35
6338-030-006	5912 HEREFORD DR	2-35
6338-030-008	5906 HEREFORD DR	2-35
6338-030-009	5900 HEREFORD DR	2-35
6338-030-010	5844 HEREFORD DR	2-35
6338-030-011	5838 HEREFORD DR	2-35
6338-030-012	5836 HEREFORD DR	2-35
6338-030-013	5830 HEREFORD DR	2-35
6338-030-014	5824 HEREFORD DR	2-35
6338-030-015	5822 HEREFORD DR	2-35

ASSESSOR'S PARCEL NUMBER	SITUS ADDRESS	ZONE
6338-030-016	Situs Not Available	2-35
6338-030-017	5816 HEREFORD DR	2-35
6338-030-022	5812 E OLYMPIC BLVD	2-35
6338-030-023	5910 HEREFORD DR	2-35
6338-030-024	5800 E OLYMPIC BLVD	2-35
6338-031-001	1210 SIMMONS AVE	2-35
6338-031-002	5825 BROOKFIELD ST	2-35
6338-031-003	5848 HEREFORD DR	2-35
6338-031-004	5850 HEREFORD DR	2-35
6338-031-008	5827 BROOKFIELD ST	2-35
6338-031-009	5819 BROOKFIELD ST	2-35
6338-031-010	5813 BROOKFIELD ST	2-35
6338-031-011	Situs Not Available	2-35
6338-031-012	Situs Not Available	2-35
6338-031-013	1308 SIMMONS AVE	2-35
6338-031-014	5854 HEREFORD DR	2-35
6338-031-015	5852 HEREFORD DR	2-35
6338-031-016	5821 BROOKFIELD ST	2-35
6338-032-001	1328 SIMMONS AVE	2-35
6338-032-002	1320 SIMMONS AVE	2-35
6338-032-003	1318 SIMMONS AVE	2-35
6338-032-004	1314 SIMMONS AVE	2-35
6338-032-005	1310 SIMMONS AVE	2-35
6338-032-006	1306 SIMMONS AVE	2-35
6338-032-007	1302 SIMMONS AVE	2-35
6338-032-008	1230 SIMMONS AVE	2-35
6338-032-009	1228 SIMMONS AVE	2-35
6338-032-010	1224 SIMMONS AVE	2-35
6338-032-011	1218 SIMMONS AVE	2-35
6338-032-012	1214 SIMMONS AVE	2-35
6338-033-021	1327 SIMMONS AVE	2-35
6338-033-022	1325 SIMMONS AVE	2-35
6338-033-023	1321 SIMMONS AVE	2-35
6338-033-024	1317 SIMMONS AVE	2-35
6338-033-025	1315 SIMMONS AVE	2-35
6338-033-026	1309 SIMMONS AVE	2-35
6338-033-027	1305 SIMMONS AVE	2-35
6338-033-028	1301 SIMMONS AVE	2-35
6338-033-029	1231 SIMMONS AVE	2-35
6338-033-030	1229 SIMMONS AVE	2-35
6338-033-031	1225 SIMMONS AVE	2-35
6338-033-032	1221 SIMMONS AVE	2-35
6338-033-033	1215 SIMMONS AVE	2-35
6338-033-034	1209 SIMMONS AVE	2-35
6338-034-019	1541 SIMMONS AVE	2-35
6338-034-020	1535 SIMMONS AVE	2-35
6338-034-021	1531 SIMMONS AVE	2-35
6338-034-022	1527 SIMMONS AVE	2-35
6338-034-023	1523 SIMMONS AVE	2-35
6338-034-024	1519 SIMMONS AVE	2-35
6338-034-025	1517 SIMMONS AVE	2-35
6338-034-026	1511 SIMMONS AVE	2-35
6338-034-027	1507 SIMMONS AVE	2-35
6338-034-028	1501 SIMMONS AVE	2-35
6338-034-029	1425 SIMMONS AVE	2-35
6338-034-030	1421 SIMMONS AVE	2-35
6338-034-031	1419 SIMMONS AVE	2-35
6338-034-032	1415 SIMMONS AVE	2-35
6338-034-033	1409 SIMMONS AVE	2-35
6338-034-034	1405 SIMMONS AVE	2-35
6338-034-035	1337 SIMMONS AVE	2-35
6339-001-022	1059 SIMMONS AVE	2-35
6339-001-023	1053 SIMMONS AVE	2-35
6339-001-024	1051 SIMMONS AVE	2-35
6339-001-025	1045 SIMMONS AVE	2-35
6339-001-026	1043 SIMMONS AVE	2-35
6339-001-027	1039 SIMMONS AVE	2-35
6339-001-028	1033 SIMMONS AVE	2-35
6339-001-029	1029 SIMMONS AVE	2-35
6339-001-030	1025 SIMMONS AVE	2-35

ASSESSOR'S PARCEL NUMBER	SITUS ADDRESS	ZONE
6339-001-031	1023 SIMMONS AVE	2-35
6339-001-032	1017 SIMMONS AVE	2-35
6339-001-033	Situs Not Available	2-35
6339-001-034	1013 SIMMONS AVE	2-35
6339-001-035	1009 SIMMONS AVE	2-35
6339-001-036	1001 SIMMONS AVE	2-35
6339-002-016	963 SIMMONS AVE	2-35
6339-002-017	959 SIMMONS AVE	2-35
6339-002-018	955 SIMMONS AVE	2-35
6339-002-019	951 SIMMONS AVE	2-35
6339-002-020	947 SIMMONS AVE	2-35
6339-002-021	943 SIMMONS AVE	2-35
6339-002-022	939 SIMMONS AVE	2-35
6339-002-023	935 SIMMONS AVE	2-35
6339-002-024	933 SIMMONS AVE	2-35
6339-002-026	921 SIMMONS AVE	2-35
6339-002-027	913 SIMMONS AVE	2-35
6339-003-006	Situs Not Available	2-35
6339-003-007	5850 WHITTIER BLVD	2-35
6339-003-008	5854 WHITTIER BLVD	2-35
6339-003-009	5860 WHITTIER BLVD	2-35
6339-003-010	5862 WHITTIER BLVD	2-35
6339-003-011	5900 WHITTIER BLVD	2-35
6339-003-012	5904 WHITTIER BLVD	2-35
6339-003-013	5906 WHITTIER BLVD	2-35
6339-003-014	5908 WHITTIER BLVD	2-35
6339-003-015	5910 WHITTIER BLVD	2-35
6339-003-016	5914 WHITTIER BLVD	2-35
6339-003-017	5920 WHITTIER BLVD	2-35
6339-003-020	911 LEONARD PL	2-35
6339-003-021	933 LEONARD PL	2-35
6339-003-022	941 LEONARD PL	2-35
6339-003-023	945 LEONARD PL	2-35
6339-003-024	949 LEONARD PL	2-35
6339-003-025	955 LEONARD PL	2-35
6339-003-026	5839 MONTEBELLO PARK WAY	2-35
6339-003-027	5819 MONTEBELLO PARK WAY	2-35
6339-003-029	5924 WHITTIER BLVD	2-35
6339-003-030	5830 WHITTIER BLVD	2-35
6339-004-001	5802 MONTEBELLO PARK WAY	2-35
6339-004-002	928 SIMMONS AVE	2-35
6339-004-003	934 SIMMONS AVE	2-35
6339-004-004	940 SIMMONS AVE	2-35
6339-004-005	944 SIMMONS AVE	2-35
6339-004-006	950 SIMMONS AVE	2-35
6339-004-007	954 SIMMONS AVE	2-35
6339-004-008	956 SIMMONS AVE	2-35
6339-004-009	960 SIMMONS AVE	2-35
6339-004-010	964 SIMMONS AVE	2-35
6339-004-011	1027 LEONARD PL	2-35
6339-004-012	1021 LEONARD PL	2-35
6339-004-013	1017 LEONARD PL	2-35
6339-004-014	1011 LEONARD PL	2-35
6339-004-015	1009 LEONARD PL	2-35
6339-004-016	1001 LEONARD PL	2-35
6339-004-017	5824 MONTEBELLO PARK WAY	2-35
6339-004-018	5818 MONTEBELLO PARK WAY	2-35
6339-005-001	1000 SIMMONS AVE	2-35
6339-005-002	1006 SIMMONS AVE	2-35
6339-005-003	1010 SIMMONS AVE	2-35
6339-005-004	1016 SIMMONS AVE	2-35
6339-005-005	1020 SIMMONS AVE	2-35
6339-005-006	1024 SIMMONS AVE	2-35
6339-005-007	1028 SIMMONS AVE	2-35
6339-005-008	1032 SIMMONS AVE	2-35
6339-005-009	1038 SIMMONS AVE	2-35
6339-005-010	1040 SIMMONS AVE	2-35
6339-005-011	1046 SIMMONS AVE	2-35
6339-005-012	1048 SIMMONS AVE	2-35
6339-005-013	1052 SIMMONS AVE	2-35

ASSESSOR'S PARCEL NUMBER	SITUS ADDRESS	ZONE
6339-005-014	1058 SIMMONS AVE	2-35
6339-005-015	Situs Not Available	2-35
6339-005-018	5813 E OLYMPIC BLVD	2-35
6339-005-019	5817 E OLYMPIC BLVD	2-35
6339-005-020	5819 E OLYMPIC BLVD	2-35
6339-005-021	5825 ALLSTON ST	2-35
6339-005-022	5829 ALLSTON ST	2-35
6339-005-023	5835 ALLSTON ST	2-35
6339-005-024	5841 ALLSTON ST	2-35
6339-005-025	1077 LEONARD AVE	2-35
6339-005-026	1073 LEONARD AVE	2-35
6339-005-027	1069 LEONARD AVE	2-35
6339-005-028	1063 LEONARD AVE	2-35
6339-005-029	1061 LEONARD AVE	2-35
6339-005-030	1057 LEONARD AVE	2-35
6339-005-031	1049 LEONARD AVE	2-35
6339-005-032	1043 LEONARD PL	2-35
6339-005-033	1039 LEONARD PL	2-35
6339-005-034	1035 LEONARD PL	2-35
6339-005-035	5809 E OLYMPIC BLVD	2-35
6339-006-001	5913 NORTHSIDE DR	2-35
6339-006-002	5918 EASTON ST	2-35
6339-006-003	5914 EASTON ST	2-35
6339-006-004	5908 EASTON ST	2-35
6339-006-005	5906 EASTON ST	2-35
6339-006-006	5838 ALLSTON ST	2-35
6339-006-007	5911 E OLYMPIC BLVD	2-35
6339-006-010	5921 E OLYMPIC BLVD	2-35
6339-006-011	5925 E OLYMPIC BLVD	2-35
6339-006-016	5917 E OLYMPIC BLVD	2-35
6339-006-018	5929 E OLYMPIC BLVD	2-35
6339-006-020	5937 E OLYMPIC BLVD	2-35
6339-006-021	5931 E OLYMPIC BLVD	2-35
6339-007-001	5900 ALLSTON ST	2-35
6339-007-002	5912 ALLSTON ST	2-35
6339-007-003	5918 ALLSTON ST	2-35
6339-007-004	5920 ALLSTON ST	2-35
6339-007-005	5926 ALLSTON ST	2-35
6339-007-006	5932 ALLSTON ST	2-35
6339-007-007	5936 ALLSTON ST	2-35
6339-007-008	5944 ALLSTON ST	2-35
6339-007-009	5948 ALLSTON ST	2-35
6339-007-010	5942 MONTEBELLO PARK WAY	2-35
6339-007-011	5955 NORTHSIDE DR	2-35
6339-007-014	5945 NORTHSIDE DR	2-35
6339-007-015	5939 NORTHSIDE DR	2-35
6339-007-016	5937 NORTHSIDE DR	2-35
6339-007-017	5931 NORTHSIDE DR	2-35
6339-007-018	5949 NORTHSIDE DR	2-35
6339-008-001	1004 LEONARD AVE	2-35
6339-008-002	1010 LEONARD AVE	2-35
6339-008-003	1018 LEONARD AVE	2-35
6339-008-004	1024 LEONARD AVE	2-35
6339-008-005	1030 LEONARD AVE	2-35
6339-008-006	1038 LEONARD AVE	2-35
6339-008-007	1044 LEONARD AVE	2-35
6339-008-008	1052 LEONARD AVE	2-35
6339-008-009	1060 LEONARD AVE	2-35
6339-008-010	1072 LEONARD AVE	2-35
6339-008-011	5901 ALLSTON ST	2-35
6339-008-012	5911 ALLSTON ST	2-35
6339-008-013	5915 ALLSTON ST	2-35
6339-008-014	5919 ALLSTON ST	2-35
6339-008-015	5927 ALLSTON ST	2-35
6339-008-016	5931 ALLSTON ST	2-35
6339-008-017	5937 ALLSTON ST	2-35
6339-008-018	5943 ALLSTON ST	2-35
6339-008-019	5947 ALLSTON ST	2-35
6339-008-020	5916 MONTEBELLO PARK WAY	2-35
6339-009-003	5942 WHITTIER BLVD	2-35

ASSESSOR'S PARCEL NUMBER	SITUS ADDRESS	ZONE
6339-009-004	5944 WHITTIER BLVD	2-35
6339-009-005	5948 WHITTIER BLVD	2-35
6339-009-006	5954 WHITTIER BLVD	2-35
6339-009-007	5956 WHITTIER BLVD	2-35
6339-009-008	5962 WHITTIER BLVD	2-35
6339-009-014	6069 ALLSTON ST	2-35
6339-009-015	6063 ALLSTON ST	2-35
6339-009-016	6057 ALLSTON ST	2-35
6339-009-017	6053 ALLSTON ST	2-35
6339-009-018	6049 ALLSTON ST	2-35
6339-009-020	910 LEONARD AVE	2-35
6339-009-021	918 LEONARD AVE	2-35
6339-009-022	922 LEONARD AVE	2-35
6339-009-023	928 LEONARD AVE	2-35
6339-009-024	934 LEONARD AVE	2-35
6339-009-025	940 LEONARD AVE	2-35
6339-009-026	944 LEONARD AVE	2-35
6339-009-027	6001 ALLSTON ST	2-35
6339-009-028	6007 ALLSTON ST	2-35
6339-009-029	6011 ALLSTON ST	2-35
6339-009-030	6019 ALLSTON ST	2-35
6339-009-031	6023 ALLSTON ST	2-35
6339-009-032	6027 ALLSTON ST	2-35
6339-009-033	6035 ALLSTON ST	2-35
6339-009-035	6043 ALLSTON ST	2-35
6339-009-037	6041 ALLSTON ST	2-35
6339-009-040	6000 WHITTIER BLVD	2-35
6339-010-001	6000 ALLSTON ST	2-35
6339-010-002	6006 ALLSTON ST	2-35
6339-010-003	6016 ALLSTON ST	2-35
6339-010-004	6022 ALLSTON ST	2-35
6339-010-005	6028 ALLSTON ST	2-35
6339-010-006	6032 ALLSTON ST	2-35
6339-010-007	6038 ALLSTON ST	2-35
6339-010-008	6044 ALLSTON ST	2-35
6339-010-009	6050 ALLSTON ST	2-35
6339-010-010	6056 ALLSTON ST	2-35
6339-010-011	6062 ALLSTON ST	2-35
6339-010-012	6068 ALLSTON ST	2-35
6339-010-013	6045 NORTHSIDE DR	2-35
6339-010-014	6039 NORTHSIDE DR	2-35
6339-010-015	6035 NORTHSIDE DR	2-35
6339-010-016	6029 NORTHSIDE DR	2-35
6339-010-017	6023 NORTHSIDE DR	2-35
6339-010-018	6019 NORTHSIDE DR	2-35
6339-010-019	6015 NORTHSIDE DR	2-35
6339-010-020	6005 NORTHSIDE DR	2-35
6339-011-001	5934 NORTHSIDE DR	2-35
6339-011-002	5940 NORTHSIDE DR	2-35
6339-011-003	5946 NORTHSIDE DR	2-35
6339-011-004	5954 NORTHSIDE DR	2-35
6339-011-005	5962 NORTHSIDE DR	2-35
6339-011-006	5968 NORTHSIDE DR	2-35
6339-011-007	6000 NORTHSIDE DR	2-35
6339-011-008	6008 NORTHSIDE DR	2-35
6339-011-009	6014 NORTHSIDE DR	2-35
6339-011-010	6022 NORTHSIDE DR	2-35
6339-011-011	6030 NORTHSIDE DR	2-35
6339-011-012	6038 NORTHSIDE DR	2-35
6339-011-013	6044 NORTHSIDE DR	2-35
6339-011-014	6041 DENNISON ST	2-35
6339-011-015	6037 DENNISON ST	2-35
6339-011-016	6031 DENNISON ST	2-35
6339-011-017	6027 DENNISON ST	2-35
6339-011-018	6023 DENNISON ST	2-35
6339-011-019	6021 DENNISON ST	2-35
6339-011-020	6015 DENNISON ST	2-35
6339-011-021	6011 DENNISON ST	2-35
6339-011-022	6001 DENNISON ST	2-35
6339-012-001	6044 EASTON ST	2-35

ASSESSOR'S PARCEL NUMBER	SITUS ADDRESS	ZONE
6339-012-002	6038 EASTON ST	2-35
6339-012-003	6034 EASTON ST	2-35
6339-012-004	6030 EASTON ST	2-35
6339-012-005	6026 EASTON ST	2-35
6339-012-006	6022 EASTON ST	2-35
6339-012-007	6018 EASTON ST	2-35
6339-012-008	6016 EASTON ST	2-35
6339-012-009	6010 EASTON ST	2-35
6339-012-010	6006 EASTON ST	2-35
6339-012-011	6000 EASTON ST	2-35
6339-012-012	5912 NORTHSIDE DR	2-35
6339-012-013	6005 E OLYMPIC BLVD	2-35
6339-012-014	Situs Not Available	2-35
6339-012-015	Situs Not Available	2-35
6339-012-016	6015 E OLYMPIC BLVD	2-35
6339-012-017	Situs Not Available	2-35
6339-012-027	6023 E OLYMPIC BLVD	2-35
6339-012-028	6033 E OLYMPIC BLVD	2-35
6339-012-029	6041 E OLYMPIC BLVD	2-35
6339-012-030	6047 E OLYMPIC BLVD	2-35
6339-013-001	6084 EASTON ST	2-35
6339-013-002	6076 EASTON ST	2-35
6339-013-003	6072 EASTON ST	2-35
6339-013-004	6068 EASTON ST	2-35
6339-013-005	6064 EASTON ST	2-35
6339-013-006	6060 EASTON ST	2-35
6339-013-010	6050 EASTON ST	2-35
6339-013-011	6051 E OLYMPIC BLVD	2-35
6339-013-012	6057 E OLYMPIC BLVD	2-35
6339-013-013	6061 E OLYMPIC BLVD	2-35
6339-013-014	6065 E OLYMPIC BLVD	2-35
6339-013-015	6067 E OLYMPIC BLVD	2-35
6339-013-016	6069 E OLYMPIC BLVD	2-35
6339-013-017	6071 E OLYMPIC BLVD	2-35
6339-013-018	6073 E OLYMPIC BLVD	2-35
6339-013-019	6077 E OLYMPIC BLVD	2-35
6339-013-020	6081 E OLYMPIC BLVD	2-35
6339-013-021	6058 EASTON ST	2-35
6339-014-001	6080 DENNISON ST	2-35
6339-014-002	6074 DENNISON ST	2-35
6339-014-003	6070 DENNISON ST	2-35
6339-014-004	6066 DENNISON ST	2-35
6339-014-005	6062 DENNISON ST	2-35
6339-014-006	6058 DENNISON ST	2-35
6339-014-007	6054 DENNISON ST	2-35
6339-014-008	6048 DENNISON ST	2-35
6339-014-009	6053 EASTON ST	2-35
6339-014-010	6059 EASTON ST	2-35
6339-014-011	6063 EASTON ST	2-35
6339-014-012	6065 EASTON ST	2-35
6339-014-013	6071 EASTON ST	2-35
6339-014-014	6075 EASTON ST	2-35
6339-014-015	6077 EASTON ST	2-35
6339-014-017	6031 EASTON ST	2-35
6339-014-018	6035 EASTON ST	2-35
6339-014-019	6039 EASTON ST	2-35
6339-014-020	6047 EASTON ST	2-35
6339-014-021	6038 DENNISON ST	2-35
6339-014-022	6032 DENNISON ST	2-35
6339-014-023	6024 DENNISON ST	2-35
6339-014-024	1041 HENDRICKS AVE	2-35
6339-014-025	6083 EASTON ST	2-35
6339-015-001	1005 HENDRICKS AVE	2-35
6339-015-002	6076 NORTHSIDE DR	2-35
6339-015-003	6070 NORTHSIDE DR	2-35
6339-015-004	6066 NORTHSIDE DR	2-35
6339-015-005	6060 NORTHSIDE DR	2-35
6339-015-006	6056 NORTHSIDE DR	2-35
6339-015-007	6050 NORTHSIDE DR	2-35
6339-015-008	6047 DENNISON ST	2-35

ASSESSOR'S PARCEL NUMBER	SITUS ADDRESS	ZONE
6339-015-009	6053 DENNISON ST	2-35
6339-015-010	6057 DENNISON ST	2-35
6339-015-011	6061 DENNISON ST	2-35
6339-015-012	6065 DENNISON ST	2-35
6339-015-013	6069 DENNISON ST	2-35
6339-015-014	6073 DENNISON ST	2-35
6339-015-015	6081 DENNISON ST	2-35
6339-016-001	6132 ALLSTON ST	2-35
6339-016-002	6128 ALLSTON ST	2-35
6339-016-003	6124 ALLSTON ST	2-35
6339-016-004	6120 ALLSTON ST	2-35
6339-016-005	6114 ALLSTON ST	2-35
6339-016-006	6112 ALLSTON ST	2-35
6339-016-007	6106 ALLSTON ST	2-35
6339-016-008	6100 ALLSTON ST	2-35
6339-016-009	6053 NORTHSIDE DR	2-35
6339-016-010	6059 NORTHSIDE DR	2-35
6339-016-011	6063 NORTHSIDE DR	2-35
6339-016-012	6067 NORTHSIDE DR	2-35
6339-016-013	6073 NORTHSIDE DR	2-35
6339-016-014	6077 NORTHSIDE DR	2-35
6339-016-015	941 HENDRICKS AVE	2-35
6339-016-016	6085 NORTHSIDE DR	2-35
6339-017-003	6050 WHITTIER BLVD	2-35
6339-017-005	6046 WHITTIER BLVD	2-35
6339-017-006	6042 WHITTIER BLVD	2-35
6339-017-010	6032 WHITTIER BLVD	2-35
6339-017-011	6028 WHITTIER BLVD	2-35
6339-017-013	6101 ALLSTON ST	2-35
6339-017-014	6107 ALLSTON ST	2-35
6339-017-015	6111 ALLSTON ST	2-35
6339-017-016	6115 ALLSTON ST	2-35
6339-017-017	6121 ALLSTON ST	2-35
6339-017-018	6123 ALLSTON ST	2-35
6339-017-019	6129 ALLSTON ST	2-35
6339-017-020	915 HENDRICKS AVE	2-35
6339-017-021	6058 WHITTIER BLVD	2-35
6339-017-022	6036 WHITTIER BLVD	2-35
6339-017-023	6048 WHITTIER BLVD	2-35
6339-018-001	6140 WHITTIER BLVD	2-35
6339-018-004	6130 WHITTIER BLVD	2-35
6339-018-005	6128 WHITTIER BLVD	2-35
6339-018-008	6120 WHITTIER BLVD	2-35
6339-018-009	6114 WHITTIER BLVD	2-35
6339-018-012	6106 WHITTIER BLVD	2-35
6339-018-017	914 HENDRICKS AVE	2-35
6339-018-018	6149 ALLSTON ST	2-35
6339-018-019	6155 ALLSTON ST	2-35
6339-018-020	6161 ALLSTON ST	2-35
6339-018-021	6165 ALLSTON ST	2-35
6339-018-022	6167 ALLSTON ST	2-35
6339-018-023	6171 ALLSTON ST	2-35
6339-018-024	6175 ALLSTON ST	2-35
6339-018-025	6179 ALLSTON ST	2-35
6339-018-026	6132 WHITTIER BLVD	2-35
6339-018-027	6124 WHITTIER BLVD	2-35
6339-018-028	6104 WHITTIER BLVD	2-35
6339-018-029	6100 WHITTIER BLVD	2-35
6339-018-030	6108 WHITTIER BLVD	2-35
6339-019-003	6220 WHITTIER BLVD	2-35
6339-019-014	6154 WHITTIER BLVD	2-35
6339-019-015	6150 WHITTIER BLVD	2-35
6339-019-016	6144 WHITTIER BLVD	2-35
6339-019-017	6201 ALLSTON ST	2-35
6339-019-018	6207 ALLSTON ST	2-35
6339-019-019	6211 ALLSTON ST	2-35
6339-019-020	6215 ALLSTON ST	2-35
6339-019-021	6221 ALLSTON ST	2-35
6339-019-022	6223 ALLSTON ST	2-35
6339-019-023	6229 ALLSTON ST	2-35

ASSESSOR'S PARCEL NUMBER	SITUS ADDRESS	ZONE
6339-019-024	6231 ALLSTON ST	2-35
6339-019-025	6235 ALLSTON ST	2-35
6339-019-026	6239 ALLSTON ST	2-35
6339-019-027	6245 ALLSTON ST	2-35
6339-019-028	6249 ALLSTON ST	2-35
6339-019-029	6226 WHITTIER BLVD	2-35
6339-019-033	6210 WHITTIER BLVD	2-35
6339-020-001	6178 ALLSTON ST	2-35
6339-020-002	6174 ALLSTON ST	2-35
6339-020-003	6168 ALLSTON ST	2-35
6339-020-004	6166 ALLSTON ST	2-35
6339-020-005	6162 ALLSTON ST	2-35
6339-020-006	6158 ALLSTON ST	2-35
6339-020-007	6154 ALLSTON ST	2-35
6339-020-008	6148 ALLSTON ST	2-35
6339-020-009	928 HENDRICKS AVE	2-35
6339-020-010	938 HENDRICKS AVE	2-35
6339-020-011	6109 NORTHSIDE DR	2-35
6339-020-012	6113 NORTHSIDE DR	2-35
6339-020-013	6117 NORTHSIDE DR	2-35
6339-020-014	6123 NORTHSIDE DR	2-35
6339-020-017	6137 NORTHSIDE DR	2-35
6339-020-018	6135 NORTHSIDE DR	2-35
6339-021-001	6224 ALLSTON ST	2-35
6339-021-002	6220 ALLSTON ST	2-35
6339-021-003	6216 ALLSTON ST	2-35
6339-021-004	6210 ALLSTON ST	2-35
6339-021-005	6206 ALLSTON ST	2-35
6339-021-006	6202 ALLSTON ST	2-35
6339-021-007	6147 NORTHSIDE DR	2-35
6339-021-008	6151 NORTHSIDE DR	2-35
6339-021-009	6155 NORTHSIDE DR	2-35
6339-021-010	6161 NORTHSIDE DR	2-35
6339-021-011	941 HANOVER AVE	2-35
6339-021-012	945 HANOVER AVE	2-35
6339-021-013	6163 NORTHSIDE DR	2-35
6339-021-014	6175 NORTHSIDE DR	2-35
6339-022-001	6165 DENNISON ST	2-35
6339-022-002	6150 NORTHSIDE DR	2-35
6339-022-003	6142 NORTHSIDE DR	2-35
6339-022-004	6138 NORTHSIDE DR	2-35
6339-022-005	6132 NORTHSIDE DR	2-35
6339-022-006	6124 NORTHSIDE DR	2-35
6339-022-007	6120 NORTHSIDE DR	2-35
6339-022-008	6118 NORTHSIDE DR	2-35
6339-022-009	6110 NORTHSIDE DR	2-35
6339-022-010	6106 NORTHSIDE DR	2-35
6339-022-011	6100 NORTHSIDE DR	2-35
6339-022-012	6101 DENNISON ST	2-35
6339-022-013	6109 DENNISON ST	2-35
6339-022-014	6111 DENNISON ST	2-35
6339-022-015	6115 DENNISON ST	2-35
6339-022-016	6119 DENNISON ST	2-35
6339-022-017	6123 DENNISON ST	2-35
6339-022-018	6127 DENNISON ST	2-35
6339-022-019	6133 DENNISON ST	2-35
6339-022-020	6137 DENNISON ST	2-35
6339-022-021	6143 DENNISON ST	2-35
6339-022-022	6151 DENNISON ST	2-35
6339-023-001	6136 DENNISON ST	2-35
6339-023-002	6130 DENNISON ST	2-35
6339-023-005	Situs Not Available	2-35
6339-023-006	6118 DENNISON ST	2-35
6339-023-007	6114 DENNISON ST	2-35
6339-023-008	6110 DENNISON ST	2-35
6339-023-009	6108 DENNISON ST	2-35
6339-023-010	1026 HENDRICKS AVE	2-35
6339-023-011	6101 EASTON ST	2-35
6339-023-012	6109 EASTON ST	2-35
6339-023-013	6111 EASTON ST	2-35

ASSESSOR'S PARCEL NUMBER	SITUS ADDRESS	ZONE
6339-023-014	6115 EASTON ST	2-35
6339-023-015	6121 EASTON ST	2-35
6339-023-016	6123 EASTON ST	2-35
6339-023-017	6127 EASTON ST	2-35
6339-023-018	6131 EASTON ST	2-35
6339-023-019	6137 EASTON ST	2-35
6339-023-020	6126 DENNISON ST	2-35
6339-024-001	6166 DENNISON ST	2-35
6339-024-002	1011 HANOVER AVE	2-35
6339-024-003	1013 HANOVER AVE	2-35
6339-024-004	1017 HANOVER AVE	2-35
6339-024-005	6152 DENNISON ST	2-35
6339-024-006	6148 DENNISON ST	2-35
6339-024-007	6142 DENNISON ST	2-35
6339-024-008	6143 EASTON ST	2-35
6339-024-009	6149 EASTON ST	2-35
6339-024-010	6153 EASTON ST	2-35
6339-024-011	6157 EASTON ST	2-35
6339-024-012	6161 EASTON ST	2-35
6339-024-013	6167 EASTON ST	2-35
6339-024-014	6173 EASTON ST	2-35
6339-025-001	6136 EASTON ST	2-35
6339-025-002	6132 EASTON ST	2-35
6339-025-003	6128 EASTON ST	2-35
6339-025-004	6122 EASTON ST	2-35
6339-025-007	6114 EASTON ST	2-35
6339-025-008	6110 EASTON ST	2-35
6339-025-009	6106 EASTON ST	2-35
6339-025-010	1100 HENDRICKS AVE	2-35
6339-025-011	6101 E OLYMPIC BLVD	2-35
6339-025-012	6113 E OLYMPIC BLVD	2-35
6339-025-013	6119 E OLYMPIC BLVD	2-35
6339-025-014	6121 E OLYMPIC BLVD	2-35
6339-025-015	6125 E OLYMPIC BLVD	2-35
6339-025-016	6127 E OLYMPIC BLVD	2-35
6339-025-017	6129 E OLYMPIC BLVD	2-35
6339-025-018	6131 E OLYMPIC BLVD	2-35
6339-025-019	6133 E OLYMPIC BLVD	2-35
6339-025-020	6120 EASTON ST	2-35
6339-026-001	1103 HANOVER AVE	2-35
6339-026-002	6164 EASTON ST	2-35
6339-026-003	6162 EASTON ST	2-35
6339-026-004	6156 EASTON ST	2-35
6339-026-005	6154 EASTON ST	2-35
6339-026-006	6148 EASTON ST	2-35
6339-026-007	6142 EASTON ST	2-35
6339-026-008	6143 E OLYMPIC BLVD	2-35
6339-026-009	6149 E OLYMPIC BLVD	2-35
6339-026-010	6151 E OLYMPIC BLVD	2-35
6339-026-011	6155 E OLYMPIC BLVD	2-35
6339-026-012	6157 E OLYMPIC BLVD	2-35
6339-026-013	6159 E OLYMPIC BLVD	2-35
6339-026-014	6163 E OLYMPIC BLVD	2-35
6339-026-015	6165 E OLYMPIC BLVD	2-35
6339-026-016	6169 E OLYMPIC BLVD	2-35
6339-026-017	6171 E OLYMPIC BLVD	2-35
6339-027-001	1116 HANOVER AVE	2-35
6339-027-002	6205 E OLYMPIC BLVD	2-35
6339-027-003	6211 W OLYMPIC BLVD	2-35
6339-027-004	6213 E OLYMPIC BLVD	2-35
6339-027-005	1051 WESTSIDE DR	2-35
6339-027-006	1043 WESTSIDE DR	2-35
6339-027-007	1037 WESTSIDE DR	2-35
6339-027-008	1021 WESTSIDE DR	2-35
6339-027-009	6218 NORTHSIDE DR	2-35
6339-027-010	6214 NORTHSIDE DR	2-35
6339-027-011	6208 NORTHSIDE DR	2-35
6339-027-012	6200 NORTHSIDE DR	2-35
6339-027-013	1012 HANOVER AVE	2-35
6339-027-014	1018 HANOVER AVE	2-35

ASSESSOR'S PARCEL NUMBER	SITUS ADDRESS	ZONE
6339-027-015	1022 HANOVER AVE	2-35
6339-027-016	1024 HANOVER AVE	2-35
6339-027-017	1028 HANOVER AVE	2-35
6339-027-018	1032 HANOVER AVE	2-35
6339-027-019	1102 HANOVER AVE	2-35
6339-027-020	1106 HANOVER AVE	2-35
6339-028-001	950 HANOVER AVE	2-35
6339-028-002	6205 NORTHSIDE DR	2-35
6339-028-003	6209 NORTHSIDE DR	2-35
6339-028-004	6215 NORTHSIDE DR	2-35
6339-028-005	945 WESTSIDE DR	2-35
6339-028-006	941 WESTSIDE DR	2-35
6339-028-007	937 WESTSIDE DR	2-35
6339-028-008	925 WESTSIDE DR	2-35
6339-028-009	6238 ALLSTON ST	2-35
6339-028-010	6234 ALLSTON ST	2-35
6339-028-011	940 HANOVER AVE	2-35
6339-028-012	946 HANOVER AVE	2-35
6351-002-001	Situs Not Available	2-35
6351-002-002	917 S CONCOURSE AVE	2-35
6351-002-003	6685 ALLSTON ST	2-35
6351-002-004	6675 ALLSTON ST	2-35
6351-002-005	6669 ALLSTON ST	2-35
6351-002-006	6665 ALLSTON ST	2-35
6351-002-007	6659 ALLSTON ST	2-35
6351-002-008	6657 ALLSTON ST	2-35
6351-002-009	6649 ALLSTON ST	2-35
6351-002-010	6645 ALLSTON ST	2-35
6351-002-011	6641 ALLSTON ST	2-35
6351-002-012	6635 ALLSTON ST	2-35
6351-002-013	6629 ALLSTON ST	2-35
6351-002-014	6625 ALLSTON ST	2-35
6351-002-015	6619 ALLSTON ST	2-35
6351-002-016	6615 ALLSTON ST	2-35
6351-003-008	6602 ALLSTON ST	2-35
6351-003-009	934 GARFIELD AVE	2-35
6351-003-010	936 GARFIELD AVE	2-35
6351-003-011	938 GARFIELD AVE	2-35
6351-003-012	940 GARFIELD AVE	2-35
6351-003-013	6603 NORTHSIDE DR	2-35
6351-004-001	6612 ALLSTON ST	2-35
6351-004-002	6618 ALLSTON ST	2-35
6351-004-003	6622 ALLSTON ST	2-35
6351-004-004	6626 ALLSTON ST	2-35
6351-004-005	6628 ALLSTON ST	2-35
6351-004-006	6634 ALLSTON ST	2-35
6351-004-007	6638 ALLSTON ST	2-35
6351-004-008	6640 ALLSTON ST	2-35
6351-004-009	6646 ALLSTON ST	2-35
6351-004-010	6650 ALLSTON ST	2-35
6351-004-011	6654 ALLSTON ST	2-35
6351-004-012	6658 ALLSTON ST	2-35
6351-004-013	6660 ALLSTON ST	2-35
6351-004-014	6664 ALLSTON ST	2-35
6351-004-015	6668 ALLSTON ST	2-35
6351-004-016	6672 ALLSTON ST	2-35
6351-004-019	941 S CONCOURSE AVE	2-35
6351-004-020	6685 NORTHSIDE DR	2-35
6351-004-021	6675 NORTHSIDE DR	2-35
6351-004-022	6669 NORTHSIDE DR	2-35
6351-004-023	6665 NORTHSIDE DR	2-35
6351-004-024	6661 NORTHSIDE DR	2-35
6351-004-025	6653 NORTHSIDE DR	2-35
6351-004-026	6649 NORTHSIDE DR	2-35
6351-004-027	6643 NORTHSIDE DR	2-35
6351-004-028	6641 NORTHSIDE DR	2-35
6351-004-029	6633 NORTHSIDE DR	2-35
6351-004-030	6629 NORTHSIDE DR	2-35
6351-004-031	6625 NORTHSIDE DR	2-35
6351-004-032	6621 NORTHSIDE DR	2-35

ASSESSOR'S PARCEL NUMBER	SITUS ADDRESS	ZONE
6351-004-033	6615 NORTHSIDE DR	2-35
6351-004-035	6684 ALLSTON ST	2-35
6351-004-036	935 S CONCOURSE AVE	2-35
6351-005-001	6612 NORTHSIDE DR	2-35
6351-005-002	6620 NORTHSIDE DR	2-35
6351-005-003	6624 NORTHSIDE DR	2-35
6351-005-004	6630 NORTHSIDE DR	2-35
6351-005-005	6634 NORTHSIDE DR	2-35
6351-005-006	6638 NORTHSIDE DR	2-35
6351-005-007	6644 NORTHSIDE DR	2-35
6351-005-008	6650 NORTHSIDE DR	2-35
6351-005-009	6656 NORTHSIDE DR	2-35
6351-005-010	6662 NORTHSIDE DR	2-35
6351-005-011	6668 NORTHSIDE DR	2-35
6351-005-012	6674 NORTHSIDE DR	2-35
6351-005-013	1009 S CONCOURSE AVE	2-35
6351-005-014	1003 S CONCOURSE AVE	2-35
6351-005-015	1015 S CONCOURSE AVE	2-35
6351-005-016	6675 EASTON ST	2-35
6351-005-017	6669 EASTON ST	2-35
6351-005-018	6663 EASTON ST	2-35
6351-005-019	6657 EASTON ST	2-35
6351-005-020	6651 EASTON ST	2-35
6351-005-021	6645 EASTON ST	2-35
6351-005-022	6641 EASTON ST	2-35
6351-005-023	6635 EASTON ST	2-35
6351-005-024	6631 EASTON ST	2-35
6351-005-025	6625 EASTON ST	2-35
6351-005-026	6619 EASTON ST	2-35
6351-005-027	6615 EASTON ST	2-35
6351-006-001	6600 NORTHSIDE DR	2-35
6351-006-002	1006 GARFIELD AVE	2-35
6351-006-003	1008 GARFIELD AVE	2-35
6351-006-004	1010 GARFIELD AVE	2-35
6351-006-005	1012 GARFIELD AVE	2-35
6351-006-006	1016 GARFIELD AVE	2-35
6351-006-007	6604 EASTON ST	2-35
6351-006-008	1106 GARFIELD AVE	2-35
6351-006-009	1108 GARFIELD AVE	2-35
6351-006-012	6601 E OLYMPIC BLVD	2-35
6351-007-001	6614 EASTON ST	2-35
6351-007-002	6618 EASTON ST	2-35
6351-007-003	6626 EASTON ST	2-35
6351-007-004	6630 EASTON ST	2-35
6351-007-005	6634 EASTON ST	2-35
6351-007-006	6640 EASTON ST	2-35
6351-007-007	6644 EASTON ST	2-35
6351-007-008	6648 EASTON ST	2-35
6351-007-009	6654 EASTON ST	2-35
6351-007-010	6658 EASTON ST	2-35
6351-007-011	6664 EASTON ST	2-35
6351-007-012	6668 EASTON ST	2-35
6351-007-013	6674 EASTON ST	2-35
6351-007-014	1103 S CONCOURSE AVE	2-35
6351-007-015	1109 S CONCOURSE AVE	2-35
6351-007-016	6683 E OLYMPIC BLVD	2-35
6351-007-017	6681 E OLYMPIC BLVD	2-35
6351-007-018	6679 E OLYMPIC BLVD	2-35
6351-007-019	6675 E OLYMPIC BLVD	2-35
6351-007-020	6673 E OLYMPIC BLVD	2-35
6351-007-021	6671 E OLYMPIC BLVD	2-35
6351-007-022	6665 E OLYMPIC BLVD	2-35
6351-007-023	6661 E OLYMPIC BLVD	2-35
6351-007-024	6655 E OLYMPIC BLVD	2-35
6351-007-025	6649 E OLYMPIC BLVD	2-35
6351-007-026	6643 E OLYMPIC BLVD	2-35
6351-007-027	6639 E OLYMPIC BLVD	2-35
6351-007-028	6633 E OLYMPIC BLVD	2-35
6351-007-029	6629 E OLYMPIC BLVD	2-35
6351-007-030	6625 E OLYMPIC BLVD	2-35

ASSESSOR'S PARCEL NUMBER	SITUS ADDRESS	ZONE
6351-007-031	6621 E OLYMPIC BLVD	2-35
6351-007-032	6619 E OLYMPIC BLVD	2-35
6351-007-033	6615 E OLYMPIC BLVD	2-35
6351-008-001	6618 E OLYMPIC BLVD	2-35
6351-008-002	6620 E OLYMPIC BLVD	2-35
6351-008-003	6622 E OLYMPIC BLVD	2-35
6351-008-004	6624 E OLYMPIC BLVD	2-35
6351-008-007	6632 E OLYMPIC BLVD	2-35
6351-008-008	6638 E OLYMPIC BLVD	2-35
6351-008-009	6642 E OLYMPIC BLVD	2-35
6351-008-010	6644 E OLYMPIC BLVD	2-35
6351-008-011	6648 E OLYMPIC BLVD	2-35
6351-008-012	6650 E OLYMPIC BLVD	2-35
6351-008-013	6652 E OLYMPIC BLVD	2-35
6351-008-014	6658 E OLYMPIC BLVD	2-35
6351-008-015	6662 E OLYMPIC BLVD	2-35
6351-008-016	6670 E OLYMPIC BLVD	2-35
6351-008-017	6672 E OLYMPIC BLVD	2-35
6351-008-018	6678 E OLYMPIC BLVD	2-35
6351-008-019	6684 E OLYMPIC BLVD	2-35
6351-008-020	1213 S CONCOURSE AVE	2-35
6351-008-021	6689 FAIRFIELD ST	2-35
6351-008-022	6675 FAIRFIELD ST	2-35
6351-008-023	6669 FAIRFIELD ST	2-35
6351-008-024	6663 FAIRFIELD ST	2-35
6351-008-025	6659 FAIRFIELD ST	2-35
6351-008-026	6655 FAIRFIELD ST	2-35
6351-008-027	6649 FAIRFIELD ST	2-35
6351-008-028	6645 FAIRFIELD ST	2-35
6351-008-029	6639 FAIRFIELD ST	2-35
6351-008-030	6635 FAIRFIELD ST	2-35
6351-008-031	6629 FAIRFIELD ST	2-35
6351-008-032	6625 FAIRFIELD ST	2-35
6351-008-033	6619 FAIRFIELD ST	2-35
6351-008-034	6615 FAIRFIELD ST	2-35
6351-008-035	6628 E OLYMPIC BLVD	2-35
6351-009-001	6608 E OLYMPIC BLVD	2-35
6351-009-005	1302 GARFIELD AVE	2-35
6351-009-006	1306 GARFIELD AVE	2-35
6351-009-007	1310 GARFIELD AVE	2-35
6351-009-008	1316 GARFIELD AVE	2-35
6351-009-009	1216 GARFIELD AVE	2-35
6351-010-001	6614 FAIRFIELD ST	2-35
6351-010-002	6620 FAIRFIELD ST	2-35
6351-010-003	6624 FAIRFIELD ST	2-35
6351-010-004	6630 FAIRFIELD ST	2-35
6351-010-005	6634 FAIRFIELD ST	2-35
6351-010-006	6638 FAIRFIELD ST	2-35
6351-010-007	6644 FAIRFIELD ST	2-35
6351-010-008	6648 FAIRFIELD ST	2-35
6351-010-009	6656 FAIRFIELD ST	2-35
6351-010-010	6662 FAIRFIELD ST	2-35
6351-010-011	6668 FAIRFIELD ST	2-35
6351-010-012	6674 FAIRFIELD ST	2-35
6351-010-013	1301 S CONCOURSE AVE	2-35
6351-010-014	1307 S CONCOURSE AVE	2-35
6351-010-015	1311 S CONCOURSE AVE	2-35
6351-010-016	6675 SOUTHSIDE DR	2-35
6351-010-017	6669 SOUTHSIDE DR	2-35
6351-010-018	6663 SOUTHSIDE DR	2-35
6351-010-019	6657 SOUTHSIDE DR	2-35
6351-010-020	6651 SOUTHSIDE DR	2-35
6351-010-021	6645 SOUTHSIDE DR	2-35
6351-010-022	6639 SOUTHSIDE DR	2-35
6351-010-023	6635 SOUTHSIDE DR	2-35
6351-010-024	6631 SOUTHSIDE DR	2-35
6351-010-025	6625 SOUTHSIDE DR	2-35
6351-010-026	6621 SOUTHSIDE DR	2-35
6351-010-027	6615 SOUTHSIDE DR	2-35
6351-011-001	6614 SOUTHSIDE DR	2-35

ASSESSOR'S PARCEL NUMBER	SITUS ADDRESS	ZONE
6351-011-002	6620 SOUTHSIDE DR	2-35
6351-011-003	6624 SOUTHSIDE DR	2-35
6351-011-004	6630 SOUTHSIDE DR	2-35
6351-011-005	6634 SOUTHSIDE DR	2-35
6351-011-006	6640 SOUTHSIDE DR	2-35
6351-011-007	6644 SOUTHSIDE DR	2-35
6351-011-008	6648 SOUTHSIDE DR	2-35
6351-011-009	6654 SOUTHSIDE DR	2-35
6351-011-010	6660 SOUTHSIDE DR	2-35
6351-011-011	6664 SOUTHSIDE DR	2-35
6351-011-012	6670 SOUTHSIDE DR	2-35
6351-011-013	6674 SOUTHSIDE DR	2-35
6351-011-014	1401 S CONCOURSE AVE	2-35
6351-011-015	1407 S CONCOURSE AVE	2-35
6351-011-016	1411 S CONCOURSE AVE	2-35
6351-011-017	1413 S CONCOURSE AVE	2-35
6351-011-018	1417 S CONCOURSE AVE	2-35
6351-011-019	6675 HEREFORD DR	2-35
6351-011-020	6669 HEREFORD DR	2-35
6351-011-021	6667 HEREFORD DR	2-35
6351-011-022	6663 HEREFORD DR	2-35
6351-011-023	6657 HEREFORD DR	2-35
6351-011-024	6655 HEREFORD DR	2-35
6351-011-025	6649 HEREFORD DR	2-35
6351-011-026	6647 HEREFORD DR	2-35
6351-011-027	6643 HEREFORD DR	2-35
6351-011-028	6639 HEREFORD DR	2-35
6351-011-029	6635 HEREFORD DR	2-35
6351-011-030	6631 HEREFORD DR	2-35
6351-011-031	6627 HEREFORD DR	2-35
6351-011-032	6623 HEREFORD DR	2-35
6351-011-033	6619 HEREFORD DR	2-35
6351-011-034	6615 HEREFORD DR	2-35
6351-012-001	6614 HEREFORD DR	2-35
6351-012-002	6616 HEREFORD DR	2-35
6351-012-003	6622 HEREFORD DR	2-35
6351-012-004	6624 HEREFORD DR	2-35
6351-012-005	6628 HEREFORD DR	2-35
6351-012-006	6632 HEREFORD DR	2-35
6351-012-007	6636 HEREFORD DR	2-35
6351-012-008	6642 HEREFORD DR	2-35
6351-012-009	6646 HEREFORD DR	2-35
6351-012-010	6648 HEREFORD DR	2-35
6351-012-011	6652 HEREFORD DR	2-35
6351-012-012	6658 HEREFORD DR	2-35
6351-012-013	6662 HEREFORD DR	2-35
6351-012-014	6664 HEREFORD DR	2-35
6351-012-015	6668 HEREFORD DR	2-35
6351-012-016	6674 HEREFORD DR	2-35
6351-012-017	1501 S CONCOURSE AVE	2-35
6351-012-018	1507 S CONCOURSE AVE	2-35
6351-012-019	1509 S CONCOURSE AVE	2-35
6351-012-020	1511 S CONCOURSE AVE	2-35
6351-012-021	1513 S CONCOURSE AVE	2-35
6351-012-022	1519 S CONCOURSE AVE	2-35
6351-012-023	6673 FERGUSON DR	2-35
6351-012-024	6671 FERGUSON DR	2-35
6351-012-025	6665 FERGUSON DR	2-35
6351-012-026	6661 FERGUSON DR	2-35
6351-012-027	6657 FERGUSON DR	2-35
6351-012-028	6655 FERGUSON DR	2-35
6351-012-029	6651 FERGUSON DR	2-35
6351-012-030	6645 FERGUSON DR	2-35
6351-012-031	6643 FERGUSON DR	2-35
6351-012-032	6637 FERGUSON DR	2-35
6351-012-033	6633 FERGUSON DR	2-35
6351-012-034	6631 FERGUSON DR	2-35
6351-012-035	6627 FERGUSON DR	2-35
6351-012-036	6621 FERGUSON DR	2-35
6351-012-037	6619 FERGUSON DR	2-35

ASSESSOR'S PARCEL NUMBER	SITUS ADDRESS	ZONE
6351-012-038	6613 FERGUSON DR	2-35
6351-013-007	1502 GARFIELD AVE	2-35
6351-013-008	1506 GARFIELD AVE	2-35
6351-013-009	1510 GARFIELD AVE	2-35
6351-013-010	1512 GARFIELD AVE	2-35
6351-013-011	1516 GARFIELD AVE	2-35
6351-013-012	1414 GARFIELD AVE	2-35
6351-013-013	6600 SOUTHSIDE DR	2-35
6351-013-014	1404 GARFIELD AVE	2-35
6351-014-001	6502 HEREFORD DR	2-35
6351-014-002	6506 HEREFORD DR	2-35
6351-014-003	6510 HEREFORD DR	2-35
6351-014-004	6516 HEREFORD DR	2-35
6351-014-005	6518 HEREFORD DR	2-35
6351-014-006	6522 HEREFORD DR	2-35
6351-014-007	6526 HEREFORD DR	2-35
6351-014-008	6530 HEREFORD DR	2-35
6351-014-009	6534 HEREFORD DR	2-35
6351-014-010	6538 HEREFORD DR	2-35
6351-014-011	6542 HEREFORD DR	2-35
6351-014-012	6546 HEREFORD DR	2-35
6351-014-013	6550 HEREFORD DR	2-35
6351-014-014	6556 HEREFORD DR	2-35
6351-014-015	6564 HEREFORD DR	2-35
6351-014-016	1507 GARFIELD AVE	2-35
6351-014-017	1509 GARFIELD AVE	2-35
6351-014-018	1513 GARFIELD AVE	2-35
6351-014-021	Situs Not Available	2-35
6351-014-022	6561 FERGUSON DR	2-35
6351-014-023	6559 FERGUSON DR	2-35
6351-014-024	6553 FERGUSON DR	2-35
6351-014-025	6551 FERGUSON DR	2-35
6351-014-026	6547 FERGUSON DR	2-35
6351-014-027	6541 FERGUSON DR	2-35
6351-014-028	6537 FERGUSON DR	2-35
6351-014-029	6533 FERGUSON DR	2-35
6351-014-030	6531 FERGUSON DR	2-35
6351-014-031	6527 FERGUSON DR	2-35
6351-014-032	6523 FERGUSON DR	2-35
6351-014-033	6519 FERGUSON DR	2-35
6351-014-034	6515 FERGUSON DR	2-35
6351-015-001	6502 SOUTHSIDE DR	2-35
6351-015-002	6508 SOUTHSIDE DR	2-35
6351-015-003	6512 SOUTHSIDE DR	2-35
6351-015-004	6516 SOUTHSIDE DR	2-35
6351-015-005	6520 SOUTHSIDE DR	2-35
6351-015-006	6524 SOUTHSIDE DR	2-35
6351-015-007	6530 SOUTHSIDE DR	2-35
6351-015-008	6534 SOUTHSIDE DR	2-35
6351-015-009	6540 SOUTHSIDE DR	2-35
6351-015-010	6546 SOUTHSIDE DR	2-35
6351-015-011	6550 SOUTHSIDE DR	2-35
6351-015-012	6556 SOUTHSIDE DR	2-35
6351-015-013	1405 GARFIELD AVE	2-35
6351-015-014	1407 GARFIELD AVE	2-35
6351-015-016	1419 GARFIELD AVE	2-35
6351-015-017	6557 HEREFORD DR	2-35
6351-015-018	6551 HEREFORD DR	2-35
6351-015-019	6549 HEREFORD DR	2-35
6351-015-020	6543 HEREFORD DR	2-35
6351-015-021	6541 HEREFORD DR	2-35
6351-015-022	6537 HEREFORD DR	2-35
6351-015-023	6531 HEREFORD DR	2-35
6351-015-024	6529 HEREFORD DR	2-35
6351-015-025	6523 HEREFORD DR	2-35
6351-015-026	6519 HEREFORD DR	2-35
6351-015-027	6517 HEREFORD DR	2-35
6351-015-028	6513 HEREFORD DR	2-35
6351-015-029	6509 HEREFORD DR	2-35
6351-015-030	6503 HEREFORD DR	2-35

ASSESSOR'S PARCEL NUMBER	SITUS ADDRESS	ZONE
6351-015-031	1411 GARFIELD AVE	2-35
6351-015-032	1415 GARFIELD AVE	2-35
6351-016-001	6502 FAIRFIELD ST	2-35
6351-016-002	6506 FAIRFIELD ST	2-35
6351-016-003	6510 FAIRFIELD ST	2-35
6351-016-004	6516 FAIRFIELD ST	2-35
6351-016-005	6518 FAIRFIELD ST	2-35
6351-016-006	6522 FAIRFIELD ST	2-35
6351-016-007	6526 FAIRFIELD ST	2-35
6351-016-008	6530 FAIRFIELD ST	2-35
6351-016-009	6534 FAIRFIELD ST	2-35
6351-016-010	6538 FAIRFIELD ST	2-35
6351-016-011	6542 FAIRFIELD ST	2-35
6351-016-012	6548 FAIRFIELD ST	2-35
6351-016-013	6552 FAIRFIELD ST	2-35
6351-016-014	6556 FAIRFIELD ST	2-35
6351-016-016	6562 FAIRFIELD ST	2-35
6351-016-017	1309 GARFIELD AVE	2-35
6351-016-018	1311 GARFIELD AVE	2-35
6351-016-019	1313 GARFIELD AVE	2-35
6351-016-020	6563 SOUTHSIDE DR	2-35
6351-016-021	6555 SOUTHSIDE DR	2-35
6351-016-022	6551 SOUTHSIDE DR	2-35
6351-016-023	6547 SOUTHSIDE DR	2-35
6351-016-024	6541 SOUTHSIDE DR	2-35
6351-016-025	6539 SOUTHSIDE DR	2-35
6351-016-026	6531 SOUTHSIDE DR	2-35
6351-016-027	6527 SOUTHSIDE DR	2-35
6351-016-028	6521 SOUTHSIDE DR	2-35
6351-016-029	6517 SOUTHSIDE DR	2-35
6351-016-030	6511 SOUTHSIDE DR	2-35
6351-016-031	6509 SOUTHSIDE DR	2-35
6351-016-032	6503 SOUTHSIDE DR	2-35
6351-017-001	6500 E OLYMPIC BLVD	2-35
6351-017-002	6506 E OLYMPIC BLVD	2-35
6351-017-003	6508 E OLYMPIC BLVD	2-35
6351-017-004	6510 E OLYMPIC BLVD	2-35
6351-017-005	6514 E OLYMPIC BLVD	2-35
6351-017-006	6516 E OLYMPIC BLVD	2-35
6351-017-007	6520 E OLYMPIC BLVD	2-35
6351-017-008	6524 E OLYMPIC BLVD	2-35
6351-017-009	6526 E OLYMPIC BLVD	2-35
6351-017-010	6530 E OLYMPIC BLVD	2-35
6351-017-011	6534 E OLYMPIC BLVD	2-35
6351-017-012	6536 E OLYMPIC BLVD	2-35
6351-017-013	6538 E OLYMPIC BLVD	2-35
6351-017-014	6542 E OLYMPIC BLVD	2-35
6351-017-015	6544 E OLYMPIC BLVD	2-35
6351-017-016	6546 E OLYMPIC BLVD	2-35
6351-017-019	6554 E OLYMPIC BLVD	2-35
6351-017-020	Situs Not Available	2-35
6351-017-027	6557 FAIRFIELD ST	2-35
6351-017-028	6553 FAIRFIELD ST	2-35
6351-017-029	6547 FAIRFIELD ST	2-35
6351-017-030	6545 FAIRFIELD ST	2-35
6351-017-031	6541 FAIRFIELD ST	2-35
6351-017-032	6535 FAIRFIELD ST	2-35
6351-017-033	6533 FAIRFIELD ST	2-35
6351-017-034	6527 FAIRFIELD ST	2-35
6351-017-035	6525 FAIRFIELD ST	2-35
6351-017-036	6521 FAIRFIELD ST	2-35
6351-017-037	6515 FAIRFIELD ST	2-35
6351-017-038	6513 FAIRFIELD ST	2-35
6351-017-039	6507 FAIRFIELD ST	2-35
6351-017-040	6503 FAIRFIELD ST	2-35
6351-017-041	1215 GARFIELD AVE	2-35
6351-017-042	6560 E OLYMPIC BLVD	2-35
6351-017-044	6550 E OLYMPIC BLVD	2-35
6351-018-001	6502 EASTON ST	2-35
6351-018-002	6506 EASTON ST	2-35

ASSESSOR'S PARCEL NUMBER	SITUS ADDRESS	ZONE
6351-018-003	6510 EASTON ST	2-35
6351-018-004	6514 EASTON ST	2-35
6351-018-005	6518 EASTON ST	2-35
6351-018-006	6524 EASTON ST	2-35
6351-018-007	6526 EASTON ST	2-35
6351-018-008	6532 EASTON ST	2-35
6351-018-009	6534 EASTON ST	2-35
6351-018-010	6540 EASTON ST	2-35
6351-018-011	6542 EASTON ST	2-35
6351-018-012	6546 EASTON ST	2-35
6351-018-013	6550 EASTON ST	2-35
6351-018-014	6556 EASTON ST	2-35
6351-018-015	6566 EASTON ST	2-35
6351-018-016	1107 GARFIELD AVE	2-35
6351-018-017	6565 E OLYMPIC BLVD	2-35
6351-018-018	6557 E OLYMPIC BLVD	2-35
6351-018-019	6555 E OLYMPIC BLVD	2-35
6351-018-020	6553 E OLYMPIC BLVD	2-35
6351-018-021	6547 E OLYMPIC BLVD	2-35
6351-018-022	6545 E OLYMPIC BLVD	2-35
6351-018-023	6539 E OLYMPIC BLVD	2-35
6351-018-024	6537 E OLYMPIC BLVD	2-35
6351-018-025	6535 E OLYMPIC BLVD	2-35
6351-018-026	6531 E OLYMPIC BLVD	2-35
6351-018-027	6529 E OLYMPIC BLVD	2-35
6351-018-028	6527 E OLYMPIC BLVD	2-35
6351-018-029	6525 E OLYMPIC BLVD	2-35
6351-018-030	6523 E OLYMPIC BLVD	2-35
6351-018-031	6517 E OLYMPIC BLVD	2-35
6351-018-032	6515 E OLYMPIC BLVD	2-35
6351-018-033	6511 E OLYMPIC BLVD	2-35
6351-018-034	6509 E OLYMPIC BLVD	2-35
6351-018-035	6507 E OLYMPIC BLVD	2-35
6351-018-036	6501 E OLYMPIC BLVD	2-35
6351-019-001	6500 NORTHSIDE DR	2-35
6351-019-002	6506 NORTHSIDE DR	2-35
6351-019-003	6510 NORTHSIDE DR	2-35
6351-019-004	6518 NORTHSIDE DR	2-35
6351-019-005	6520 NORTHSIDE DR	2-35
6351-019-006	6528 NORTHSIDE DR	2-35
6351-019-007	6530 NORTHSIDE DR	2-35
6351-019-008	6534 NORTHSIDE DR	2-35
6351-019-009	6540 NORTHSIDE DR	2-35
6351-019-010	6546 NORTHSIDE DR	2-35
6351-019-011	6550 NORTHSIDE DR	2-35
6351-019-012	6554 NORTHSIDE DR	2-35
6351-019-013	1001 GARFIELD AVE	2-35
6351-019-014	Situs Not Available	2-35
6351-019-015	1009 GARFIELD AVE	2-35
6351-019-016	1015 GARFIELD AVE	2-35
6351-019-017	1019 GARFIELD AVE	2-35
6351-019-018	6557 EASTON ST	2-35
6351-019-019	6551 EASTON ST	2-35
6351-019-020	6547 EASTON ST	2-35
6351-019-021	6543 EASTON ST	2-35
6351-019-022	6541 EASTON ST	2-35
6351-019-023	6535 EASTON ST	2-35
6351-019-024	6533 EASTON ST	2-35
6351-019-025	6527 EASTON ST	2-35
6351-019-026	6525 EASTON ST	2-35
6351-019-027	6519 EASTON ST	2-35
6351-019-028	6517 EASTON ST	2-35
6351-019-029	6511 EASTON ST	2-35
6351-019-030	6507 EASTON ST	2-35
6351-019-031	6503 EASTON ST	2-35
6351-020-001	6502 ALLSTON ST	2-35
6351-020-002	6506 ALLSTON ST	2-35
6351-020-003	6510 ALLSTON ST	2-35
6351-020-004	6514 ALLSTON ST	2-35
6351-020-005	6518 ALLSTON ST	2-35

ASSESSOR'S PARCEL NUMBER	SITUS ADDRESS	ZONE
6351-020-006	6522 ALLSTON ST	2-35
6351-020-007	6526 ALLSTON ST	2-35
6351-020-008	6532 ALLSTON ST	2-35
6351-020-009	6534 ALLSTON ST	2-35
6351-020-010	6538 ALLSTON ST	2-35
6351-020-011	6544 ALLSTON ST	2-35
6351-020-012	6546 ALLSTON ST	2-35
6351-020-013	6552 ALLSTON ST	2-35
6351-020-014	6556 ALLSTON ST	2-35
6351-020-015	6560 ALLSTON ST	2-35
6351-020-016	935 GARFIELD AVE	2-35
6351-020-017	941 GARFIELD AVE	2-35
6351-020-018	6565 NORTHSIDE DR	2-35
6351-020-019	6555 NORTHSIDE DR	2-35
6351-020-020	6551 NORTHSIDE DR	2-35
6351-020-021	6545 NORTHSIDE DR	2-35
6351-020-022	6541 NORTHSIDE DR	2-35
6351-020-023	6535 NORTHSIDE DR	2-35
6351-020-024	6531 NORTHSIDE DR	2-35
6351-020-025	6527 NORTHSIDE DR	2-35
6351-020-026	6521 NORTHSIDE DR	2-35
6351-020-027	6515 NORTHSIDE DR	2-35
6351-020-028	6511 NORTHSIDE DR	2-35
6351-020-029	6507 NORTHSIDE DR	2-35
6351-020-030	6503 NORTHSIDE DR	2-35
6351-021-003	6508 WHITTIER BLVD	2-35
6351-021-004	6510 WHITTIER BLVD	2-35
6351-021-005	6514 WHITTIER BLVD	2-35
6351-021-006	6516 WHITTIER BLVD	2-35
6351-021-007	6518 WHITTIER BLVD	2-35
6351-021-008	6522 WHITTIER BLVD	2-35
6351-021-009	6526 WHITTIER BLVD	2-35
6351-021-010	6528 WHITTIER BLVD	2-35
6351-021-011	6530 WHITTIER BLVD	2-35
6351-021-012	6534 WHITTIER BLVD	2-35
6351-021-029	6557 ALLSTON ST	2-35
6351-021-030	6551 ALLSTON ST	2-35
6351-021-031	6549 ALLSTON ST	2-35
6351-021-032	6543 ALLSTON ST	2-35
6351-021-033	6539 ALLSTON ST	2-35
6351-021-034	6537 ALLSTON ST	2-35
6351-021-035	6531 ALLSTON ST	2-35
6351-021-036	6525 ALLSTON ST	2-35
6351-021-037	6523 ALLSTON ST	2-35
6351-021-038	6519 ALLSTON ST	2-35
6351-021-039	6515 ALLSTON ST	2-35
6351-021-040	6513 ALLSTON ST	2-35
6351-021-041	6507 ALLSTON ST	2-35
6351-021-042	6503 ALLSTON ST	2-35
6351-021-043	6506 WHITTIER BLVD	2-35
6351-021-045	6536 WHITTIER BLVD NO 22	2-35
6351-021-046	6548 WHITTIER BLVD	2-35
6351-022-001	6416 WHITTIER BLVD	2-35
6351-022-002	6418 WHITTIER BLVD	2-35
6351-022-003	6422 WHITTIER BLVD	2-35
6351-022-004	6424 WHITTIER BLVD	2-35
6351-022-005	6426 WHITTIER BLVD	2-35
6351-022-006	Situs Not Available	2-35
6351-022-007	Situs Not Available	2-35
6351-022-008	6434 WHITTIER BLVD	2-35
6351-022-009	6436 WHITTIER BLVD	2-35
6351-022-012	6444 WHITTIER BLVD	2-35
6351-022-013	6446 WHITTIER BLVD	2-35
6351-022-014	Situs Not Available	2-35
6351-022-015	6450 WHITTIER BLVD	2-35
6351-022-016	Situs Not Available	2-35
6351-022-017	6460 WHITTIER BLVD	2-35
6351-022-018	6469 ALLSTON ST	2-35
6351-022-019	6463 ALLSTON ST	2-35
6351-022-020	6461 ALLSTON ST	2-35

ASSESSOR'S PARCEL NUMBER	SITUS ADDRESS	ZONE
6351-022-021	6455 ALLSTON ST	2-35
6351-022-022	6453 ALLSTON ST	2-35
6351-022-023	6447 ALLSTON ST	2-35
6351-022-024	6445 ALLSTON ST	2-35
6351-022-025	6441 ALLSTON ST	2-35
6351-022-026	6435 ALLSTON ST	2-35
6351-022-027	6433 ALLSTON ST	2-35
6351-022-028	6429 ALLSTON ST	2-35
6351-022-029	6438 WHITTIER BLVD	2-35
6351-023-003	6308 WHITTIER BLVD	2-35
6351-023-004	6310 WHITTIER BLVD	2-35
6351-023-005	6314 WHITTIER BLVD	2-35
6351-023-006	6316 WHITTIER BLVD	2-35
6351-023-009	6322 WHITTIER BLVD	2-35
6351-023-010	Situs Not Available	2-35
6351-023-011	6322 WHITTIER BLVD	2-35
6351-023-012	6330 WHITTIER BLVD	2-35
6351-023-015	6400 WHITTIER BLVD	2-35
6351-023-016	Situs Not Available	2-35
6351-023-017	Situs Not Available	2-35
6351-023-020	6412 WHITTIER BLVD	2-35
6351-023-021	6425 ALLSTON ST	2-35
6351-023-022	6421 ALLSTON ST	2-35
6351-023-023	6415 ALLSTON ST	2-35
6351-023-024	6411 ALLSTON ST	2-35
6351-023-025	6407 ALLSTON ST	2-35
6351-023-026	6403 ALLSTON ST	2-35
6351-023-027	6327 ALLSTON ST	2-35
6351-023-028	6321 ALLSTON ST	2-35
6351-023-029	6319 ALLSTON ST	2-35
6351-023-030	6315 ALLSTON ST	2-35
6351-023-031	6309 ALLSTON ST	2-35
6351-023-032	6305 ALLSTON ST	2-35
6351-023-033	6301 ALLSTON ST	2-35
6351-023-034	6334 WHITTIER BLVD	2-35
6351-023-035	6408 WHITTIER BLVD	2-35
6351-023-036	6300 WHITTIER BLVD	2-35
6351-023-037	6318 WHITTIER BLVD	2-35
6351-024-001	6402 ALLSTON ST	2-35
6351-024-002	6410 ALLSTON ST	2-35
6351-024-003	6416 ALLSTON ST	2-35
6351-024-004	6420 ALLSTON ST	2-35
6351-024-005	6424 ALLSTON ST	2-35
6351-024-006	6426 ALLSTON ST	2-35
6351-024-007	6430 ALLSTON ST	2-35
6351-024-008	6434 ALLSTON ST	2-35
6351-024-009	6438 ALLSTON ST	2-35
6351-024-010	6442 ALLSTON ST	2-35
6351-024-011	6446 ALLSTON ST	2-35
6351-024-012	6450 ALLSTON ST	2-35
6351-024-013	6454 ALLSTON ST	2-35
6351-024-014	6458 ALLSTON ST	2-35
6351-024-015	6464 ALLSTON ST	2-35
6351-024-016	6468 ALLSTON ST	2-35
6351-024-017	6465 NORTHSIDE DR	2-35
6351-024-018	6461 NORTHSIDE DR	2-35
6351-024-019	6455 NORTHSIDE DR	2-35
6351-024-020	6451 NORTHSIDE DR	2-35
6351-024-021	6447 NORTHSIDE DR	2-35
6351-024-022	6441 NORTHSIDE DR	2-35
6351-024-023	6435 NORTHSIDE DR	2-35
6351-024-024	Situs Not Available	2-35
6351-024-025	6425 NORTHSIDE DR	2-35
6351-024-026	6421 NORTHSIDE DR	2-35
6351-024-027	6415 NORTHSIDE DR	2-35
6351-024-028	942 SERVER AVE	2-35
6351-024-029	946 SERVER AVE	2-35
6351-024-030	950 SERVER AVE	2-35
6351-025-001	6414 NORTHSIDE DR	2-35
6351-025-002	6420 NORTHSIDE DR	2-35

ASSESSOR'S PARCEL NUMBER	SITUS ADDRESS	ZONE
6351-025-003	6424 NORTHSIDE DR	2-35
6351-025-004	6430 NORTHSIDE DR	2-35
6351-025-005	6436 NORTHSIDE DR	2-35
6351-025-006	6440 NORTHSIDE DR	2-35
6351-025-011	6460 NORTHSIDE DR	2-35
6351-025-012	6464 NORTHSIDE DR	2-35
6351-025-013	6459 EASTON ST	2-35
6351-025-014	6455 EASTON ST	2-35
6351-025-015	6451 EASTON ST	2-35
6351-025-016	6447 EASTON ST	2-35
6351-025-017	6443 EASTON ST	2-35
6351-025-018	6439 EASTON ST	2-35
6351-025-019	6435 EASTON ST	2-35
6351-025-020	6431 EASTON ST	2-35
6351-025-021	6427 EASTON ST	2-35
6351-025-022	6423 EASTON ST	2-35
6351-025-023	6419 EASTON ST	2-35
6351-025-024	6415 EASTON ST	2-35
6351-025-025	6411 EASTON ST	2-35
6351-025-026	6454 NORTHSIDE DR	2-35
6351-025-027	6444 NORTHSIDE DR	2-35
6351-026-001	6402 EASTON ST	2-35
6351-026-002	6406 EASTON ST	2-35
6351-026-003	6410 EASTON ST	2-35
6351-026-004	6414 EASTON ST	2-35
6351-026-005	6420 EASTON ST	2-35
6351-026-006	6424 EASTON ST	2-35
6351-026-007	6428 EASTON ST	2-35
6351-026-008	6430 EASTON ST	2-35
6351-026-009	6436 EASTON ST	2-35
6351-026-010	6438 EASTON ST	2-35
6351-026-011	6444 EASTON ST	2-35
6351-026-012	6448 EASTON ST	2-35
6351-026-013	6450 EASTON ST	2-35
6351-026-014	6454 EASTON ST	2-35
6351-026-015	6458 EASTON ST	2-35
6351-026-016	6457 E OLYMPIC BLVD	2-35
6351-026-017	Situs Not Available	2-35
6351-026-018	6449 E OLYMPIC BLVD	2-35
6351-026-019	6445 E OLYMPIC BLVD	2-35
6351-026-020	6441 E OLYMPIC BLVD	2-35
6351-026-021	6435 E OLYMPIC BLVD	2-35
6351-026-022	6429 E OLYMPIC BLVD	2-35
6351-026-023	6425 E OLYMPIC BLVD	2-35
6351-026-024	6419 E OLYMPIC BLVD	2-35
6351-026-025	6415 E OLYMPIC BLVD	2-35
6351-026-028	6407 E OLYMPIC BLVD	2-35
6351-026-029	6405 E OLYMPIC BLVD	2-35
6351-026-030	6409 E OLYMPIC BLVD	2-35
6351-027-001	6400 E OLYMPIC BLVD	2-35
6351-027-002	6406 E OLYMPIC BLVD	2-35
6351-027-003	6408 E OLYMPIC BLVD	2-35
6351-027-004	6414 E OLYMPIC BLVD	2-35
6351-027-005	6418 E OLYMPIC BLVD	2-35
6351-027-006	6424 E OLYMPIC BLVD	2-35
6351-027-007	6428 E OLYMPIC BLVD	2-35
6351-027-008	6432 E OLYMPIC BLVD	2-35
6351-027-009	6434 E OLYMPIC BLVD	2-35
6351-027-010	6438 E OLYMPIC BLVD	2-35
6351-027-011	6444 E OLYMPIC BLVD	2-35
6351-027-012	6448 E OLYMPIC BLVD	2-35
6351-027-013	6454 E OLYMPIC BLVD	2-35
6351-027-014	6456 E OLYMPIC BLVD	2-35
6351-027-015	6457 FAIRFIELD ST	2-35
6351-027-016	6453 FAIRFIELD ST	2-35
6351-027-017	6447 FAIRFIELD ST	2-35
6351-027-018	6445 FAIRFIELD ST	2-35
6351-027-019	6439 FAIRFIELD ST	2-35
6351-027-020	6435 FAIRFIELD ST	2-35
6351-027-021	6433 FAIRFIELD ST	2-35

ASSESSOR'S PARCEL NUMBER	SITUS ADDRESS	ZONE
6351-027-022	6427 FAIRFIELD ST	2-35
6351-027-023	6425 FAIRFIELD ST	2-35
6351-027-024	6419 FAIRFIELD ST	2-35
6351-027-025	6417 FAIRFIELD ST	2-35
6351-027-026	6411 FAIRFIELD ST	2-35
6351-027-027	6409 FAIRFIELD ST	2-35
6351-027-028	6403 FAIRFIELD ST	2-35
6351-028-001	6402 FAIRFIELD ST	2-35
6351-028-002	6406 FAIRFIELD ST	2-35
6351-028-003	6412 FAIRFIELD ST	2-35
6351-028-004	6416 FAIRFIELD ST	2-35
6351-028-005	6418 FAIRFIELD ST	2-35
6351-028-006	6424 FAIRFIELD ST	2-35
6351-028-007	6426 FAIRFIELD ST	2-35
6351-028-008	6432 FAIRFIELD ST	2-35
6351-028-009	6434 FAIRFIELD ST	2-35
6351-028-010	6440 FAIRFIELD ST	2-35
6351-028-011	6442 FAIRFIELD ST	2-35
6351-028-012	6446 FAIRFIELD ST	2-35
6351-028-013	6450 FAIRFIELD ST	2-35
6351-028-014	6456 FAIRFIELD ST	2-35
6351-028-015	6455 SOUTHSIDE DR	2-35
6351-028-016	6451 SOUTHSIDE DR	2-35
6351-028-017	6445 SOUTHSIDE DR	2-35
6351-028-018	6441 SOUTHSIDE DR	2-35
6351-028-019	6435 SOUTHSIDE DR	2-35
6351-028-020	6431 SOUTHSIDE DR	2-35
6351-028-021	6425 SOUTHSIDE DR	2-35
6351-028-022	6421 SOUTHSIDE DR	2-35
6351-028-023	6415 SOUTHSIDE DR	2-35
6351-028-024	1312 SERVER AVE	2-35
6351-028-025	1318 SERVER AVE	2-35
6351-028-026	6401 SOUTHSIDE DR	2-35
6351-029-001	1400 SERVER AVE	2-35
6351-029-002	1410 SERVER AVE	2-35
6351-029-003	1412 SERVER AVE	2-35
6351-029-004	6416 SOUTHSIDE DR	2-35
6351-029-005	6420 SOUTHSIDE DR	2-35
6351-029-006	6424 SOUTHSIDE DR	2-35
6351-029-007	6432 SOUTHSIDE DR	2-35
6351-029-008	6434 SOUTHSIDE DR	2-35
6351-029-009	6440 SOUTHSIDE DR	2-35
6351-029-010	6444 SOUTHSIDE DR	2-35
6351-029-011	6450 SOUTHSIDE DR	2-35
6351-029-012	6454 SOUTHSIDE DR	2-35
6351-029-013	6455 HEREFORD DR	2-35
6351-029-014	6449 HEREFORD DR	2-35
6351-029-015	6445 HEREFORD DR	2-35
6351-029-016	6441 HEREFORD DR	2-35
6351-029-017	6437 HEREFORD DR	2-35
6351-029-018	6431 HEREFORD DR	2-35
6351-029-019	6427 HEREFORD DR	2-35
6351-029-020	6423 HEREFORD DR	2-35
6351-029-021	6419 HEREFORD DR	2-35
6351-029-022	6415 HEREFORD DR	2-35
6351-029-023	6413 HEREFORD DR	2-35
6351-029-024	6407 HEREFORD DR	2-35
6351-029-025	6403 HEREFORD DR	2-35
6351-030-001	6302 HEREFORD DR	2-35
6351-030-002	6306 HEREFORD DR	2-35
6351-030-003	6310 HEREFORD DR	2-35
6351-030-004	6314 HEREFORD DR	2-35
6351-030-005	6318 HEREFORD DR	2-35
6351-030-006	6322 HEREFORD DR	2-35
6351-030-007	6400 HEREFORD DR	2-35
6351-030-008	6406 HEREFORD DR	2-35
6351-030-009	6410 HEREFORD DR	2-35
6351-030-010	6414 HEREFORD DR	2-35
6351-030-011	6418 HEREFORD DR	2-35
6351-030-012	6422 HEREFORD DR	2-35

ASSESSOR'S PARCEL NUMBER	SITUS ADDRESS	ZONE
6351-030-013	6424 HEREFORD DR	2-35
6351-030-014	6428 HEREFORD DR	2-35
6351-030-015	6432 HEREFORD DR	2-35
6351-030-016	6436 HEREFORD DR	2-35
6351-030-017	6440 HEREFORD DR	2-35
6351-030-018	6444 HEREFORD DR	2-35
6351-030-019	6448 HEREFORD DR	2-35
6351-030-020	6454 HEREFORD DR	2-35
6351-030-021	6507 FERGUSON DR	2-35
6351-030-022	6503 FERGUSON DR	2-35
6351-030-023	6449 FERGUSON DR	2-35
6351-030-024	6445 FERGUSON DR	2-35
6351-030-025	6443 FERGUSON DR	2-35
6351-030-026	6439 FERGUSON DR	2-35
6351-030-027	6435 FERGUSON DR	2-35
6351-030-028	6431 FERGUSON DR	2-35
6351-030-029	6425 FERGUSON DR	2-35
6351-030-030	6423 FERGUSON DR	2-35
6351-030-031	6417 FERGUSON DR	2-35
6351-030-032	6415 FERGUSON DR	2-35
6351-030-033	6409 FERGUSON DR	2-35
6351-030-034	6405 FERGUSON DR	2-35
6351-030-035	6401 FERGUSON DR	2-35
6351-030-036	6319 FERGUSON DR	2-35
6351-030-037	6317 FERGUSON DR	2-35
6351-030-038	6311 FERGUSON DR	2-35
6351-030-039	6307 FERGUSON DR	2-35
6351-030-040	6301 FERGUSON DR	2-35
6351-031-001	1406 SAYBROOK AVE	2-35
6351-031-002	6306 SOUTHSIDE DR	2-35
6351-031-003	1412 SAYBROOK AVE	2-35
6351-031-004	1411 SERVER AVE	2-35
6351-031-005	6310 SOUTHSIDE DR	2-35
6351-031-006	6318 SOUTHSIDE DR	2-35
6351-031-007	1419 SERVER AVE	2-35
6351-031-008	1416 SAYBROOK AVE	2-35
6351-031-009	6317 HEREFORD DR	2-35
6351-031-010	1422 SAYBROOK AVE	2-35
6351-032-004	1215 SERVER AVE	2-35
6351-032-005	1216 SAYBROOK AVE	2-35
6351-032-006	1221 SERVER AVE	2-35
6351-032-007	1222 SAYBROOK AVE	2-35
6351-032-008	1225 SERVER AVE	2-35
6351-032-009	1226 SAYBROOK AVE	2-35
6351-032-010	1301 SERVER AVE	2-35
6351-032-011	1300 SAYBROOK AVE	2-35
6351-032-013	1305 SERVER AVE	2-35
6351-032-015	1311 SERVER AVE	2-35
6351-032-016	1317 SERVER AVE	2-35
6351-032-017	6317 SOUTHSIDE DR	2-35
6351-032-018	6311 SOUTHSIDE DR	2-35
6351-032-019	1316 SAYBROOK AVE	2-35
6351-032-020	6307 SOUTHSIDE DR	2-35
6351-032-021	1324 SAYBROOK AVE	2-35
6351-032-022	6310 E OLYMPIC BLVD	2-35
6351-032-023	1306 SAYBROOK AVE	2-35
6351-032-024	1310 SAYBROOK AVE	2-35
6351-034-001	930 SAYBROOK AVE	2-35
6351-034-002	931 SERVER AVE	2-35
6351-034-003	940 SAYBROOK AVE	2-35
6351-034-004	935 SERVER AVE	2-35
6351-034-005	939 SERVER AVE	2-35
6351-034-006	943 SERVER AVE	2-35
6351-034-007	6317 NORTHSIDE DR	2-35
6351-034-008	6311 NORTHSIDE DR	2-35
6351-034-009	6307 NORTHSIDE DR	2-35
6351-034-010	942 SAYBROOK AVE	2-35
6351-034-011	944 SAYBROOK AVE	2-35
6351-034-012	6303 NORTHSIDE DR	2-35
6351-036-001	1517 SAYBROOK AVE	2-35

ASSESSOR'S PARCEL NUMBER	SITUS ADDRESS	ZONE
2865-048-001	31303 QUAIL VALLEY RD	2-36
2865-048-002	31309 QUAIL VALLEY RD	2-36
2865-048-003	31313 QUAIL VALLEY RD	2-36
2865-048-004	31319 QUAIL VALLEY RD	2-36
2865-048-005	31323 QUAIL VALLEY RD	2-36
2865-048-006	31327 QUAIL VALLEY RD	2-36
2865-048-007	31331 QUAIL VALLEY RD	2-36
2865-048-008	31337 QUAIL VALLEY RD	2-36
2865-048-009	31341 QUAIL VALLEY RD	2-36
2865-048-010	31347 QUAIL VALLEY RD	2-36
2865-048-011	28404 APPLEWOOD LN	2-36
2865-048-012	28414 APPLEWOOD LN	2-36
2865-048-013	28422 APPLEWOOD LN	2-36
2865-048-014	28430 APPLEWOOD LN	2-36
2865-048-015	28429 APPLEWOOD LN	2-36
2865-048-016	28423 APPLEWOOD LN	2-36
2865-048-017	28419 APPLEWOOD LN	2-36
2865-048-018	28413 APPLEWOOD LN	2-36
2865-048-019	28409 APPLEWOOD LN	2-36
2865-048-020	28403 APPLEWOOD LN	2-36
2865-048-021	28535 FOREST MEADOW PL	2-36
2865-048-022	28529 FOREST MEADOW PL	2-36
2865-048-023	28523 FOREST MEADOW PL	2-36
2865-048-024	28519 FOREST MEADOW PL	2-36
2865-048-025	28517 FOREST MEADOW PL	2-36
2865-048-026	28513 FOREST MEADOW PL	2-36
2865-048-027	28501 APPLEWOOD LN	2-36
2865-048-028	28507 APPLEWOOD LN	2-36
2865-048-029	28513 APPLEWOOD LN	2-36
2865-048-030	28519 APPLEWOOD LN	2-36
2865-048-031	28523 APPLEWOOD LN	2-36
2865-048-032	28529 APPLEWOOD LN	2-36
2865-048-033	28638 MEADOWGRASS DR	2-36
2865-048-034	28634 MEADOWGRASS DR	2-36
2865-048-035	28630 MEADOWGRASS DR	2-36
2865-048-036	28626 MEADOWGRASS DR	2-36
2865-048-037	28624 MEADOWGRASS DR	2-36
2865-048-038	28622 MEADOWGRASS DR	2-36
2865-048-039	28620 MEADOWGRASS DR	2-36
2865-048-040	28614 MEADOWGRASS DR	2-36
2865-048-041	28528 APPLEWOOD LN	2-36
2865-048-042	28524 APPLEWOOD LN	2-36
2865-048-043	28520 APPLEWOOD LN	2-36
2865-048-044	28514 APPLEWOOD LN	2-36
2865-048-045	28510 APPLEWOOD LN	2-36
2865-048-046	28504 APPLEWOOD LN	2-36
2865-049-001	28529 HEATHER LN	2-36
2865-049-002	28523 HEATHER LN	2-36
2865-049-003	28517 HEATHER LN	2-36
2865-049-004	28511 HEATHER LN	2-36
2865-049-005	28604 GREENWOOD PL	2-36
2865-049-006	28610 GREENWOOD PL	2-36
2865-049-007	28616 GREENWOOD PL	2-36
2865-049-008	28620 GREENWOOD PL	2-36
2865-049-009	28626 GREENWOOD PL	2-36
2865-049-010	28630 GREENWOOD PL	2-36
2865-049-011	28634 GREENWOOD PL	2-36
2865-049-012	28638 GREENWOOD PL	2-36
2865-049-013	28644 GREENWOOD PL	2-36
2865-049-014	31207 QUAIL VALLEY RD	2-36
2865-049-015	31215 QUAIL VALLEY RD	2-36
2865-049-016	31221 QUAIL VALLEY RD	2-36
2865-049-017	31229 QUAIL VALLEY RD	2-36
2865-049-018	31239 QUAIL VALLEY RD	2-36
2865-049-019	31243 QUAIL VALLEY RD	2-36
2865-049-020	31249 QUAIL VALLEY RD	2-36
2865-049-021	28514 FOREST MEADOW PL	2-36
2865-049-022	28520 FOREST MEADOW PL	2-36
2865-049-023	28526 FOREST MEADOW PL	2-36
2865-049-024	28532 FOREST MEADOW PL	2-36

ASSESSOR'S PARCEL NUMBER	SITUS ADDRESS	ZONE
2865-049-025	28538 FOREST MEADOW PL	2-36
2865-050-002	31340 QUAIL VALLEY RD	2-36
2865-050-003	31336 QUAIL VALLEY RD	2-36
2865-050-004	31330 QUAIL VALLEY RD	2-36
2865-050-005	31322 QUAIL VALLEY RD	2-36
2865-050-006	31314 QUAIL VALLEY RD	2-36
2865-050-007	31310 QUAIL VALLEY RD	2-36
2865-050-008	31304 QUAIL VALLEY RD	2-36
2865-050-009	31256 QUAIL VALLEY RD	2-36
2865-050-010	31250 QUAIL VALLEY RD	2-36
2865-050-011	31244 QUAIL VALLEY RD	2-36
2865-050-012	31238 QUAIL VALLEY RD	2-36
2865-050-013	31230 QUAIL VALLEY RD	2-36
2865-050-014	31224 QUAIL VALLEY RD	2-36
2865-050-015	31218 QUAIL VALLEY RD	2-36
2865-050-016	31214 QUAIL VALLEY RD	2-36
2865-050-017	31208 QUAIL VALLEY RD	2-36
2865-050-018	31206 QUAIL VALLEY RD	2-36
2865-050-019	31204 QUAIL VALLEY RD	2-36
2865-050-020	31202 QUAIL VALLEY RD	2-36
2865-050-021	31350 QUAIL VALLEY RD	2-36
2865-051-001	28603 APPLEWOOD LN	2-36
2865-051-002	28609 APPLEWOOD LN	2-36
2865-051-003	28615 APPLEWOOD LN	2-36
2865-051-004	28621 APPLEWOOD LN	2-36
2865-051-005	28625 APPLEWOOD LN	2-36
2865-051-006	28629 APPLEWOOD LN	2-36
2865-051-007	28628 APPLEWOOD LN	2-36
2865-051-008	28624 APPLEWOOD LN	2-36
2865-051-009	28620 APPLEWOOD LN	2-36
2865-051-010	28614 APPLEWOOD LN	2-36
2865-051-011	28608 APPLEWOOD LN	2-36
2865-051-012	28602 APPLEWOOD LN	2-36
2865-051-013	28619 MEADOWGRASS DR	2-36
2865-051-014	28627 MEADOWGRASS DR	2-36
2865-051-015	28631 MEADOWGRASS DR	2-36
2865-051-016	28641 MEADOWGRASS DR	2-36
2865-051-017	28649 MEADOWGRASS DR	2-36
2865-051-018	31312 DELL CT	2-36
2865-051-019	31316 DELL CT	2-36
2865-051-020	31315 DELL CT	2-36
2865-051-021	31311 DELL CT	2-36
2865-051-022	28659 MEADOWGRASS DR	2-36
2865-051-023	28711 MEADOWGRASS DR	2-36
2865-051-024	28703 MEADOWGRASS DR	2-36
2865-051-025	28675 MEADOWGRASS DR	2-36
2865-051-026	28671 MEADOWGRASS DR	2-36
2865-051-027	28667 MEADOWGRASS DR	2-36
2865-051-028	28663 MEADOWGRASS DR	2-36
2865-051-029	28717 MEADOWGRASS DR	2-36
2865-051-030	28727 MEADOWGRASS DR	2-36
2865-052-001	28608 FOREST MEADOW PL	2-36
2865-052-002	28618 FOREST MEADOW PL	2-36
2865-052-003	28628 FOREST MEADOW PL	2-36
2865-052-004	28638 FOREST MEADOW PL	2-36
2865-052-005	28648 FOREST MEADOW PL	2-36
2865-052-006	28658 FOREST MEADOW PL	2-36
2865-052-007	28700 FOREST MEADOW PL	2-36
2865-052-008	28704 FOREST MEADOW PL	2-36
2865-052-009	28712 FOREST MEADOW PL	2-36
2865-052-010	28718 FOREST MEADOW PL	2-36
2865-052-011	28724 FOREST MEADOW PL	2-36
2865-052-012	28730 FOREST MEADOW PL	2-36
2865-052-013	28738 FOREST MEADOW PL	2-36
2865-052-014	28747 FOREST MEADOW PL	2-36
2865-052-015	28741 FOREST MEADOW PL	2-36
2865-052-016	28735 FOREST MEADOW PL	2-36
2865-052-017	28729 FOREST MEADOW PL	2-36
2865-052-018	28723 FOREST MEADOW PL	2-36
2865-052-019	28717 FOREST MEADOW PL	2-36

ASSESSOR'S PARCEL NUMBER	SITUS ADDRESS	ZONE
2865-052-020	28711 FOREST MEADOW PL	2-36
2865-052-021	28701 FOREST MEADOW PL	2-36
2865-052-022	28702 MEADOWGRASS DR	2-36
2865-052-023	28710 MEADOWGRASS DR	2-36
2865-052-024	28716 MEADOWGRASS DR	2-36
2865-052-025	28662 MEADOWGRASS DR	2-36
2865-052-026	28666 MEADOWGRASS DR	2-36
2865-052-027	28670 MEADOWGRASS DR	2-36
2865-052-028	28649 FOREST MEADOW PL	2-36
2865-052-029	28645 FOREST MEADOW PL	2-36
2865-052-030	28635 FOREST MEADOW PL	2-36
2865-052-031	28625 FOREST MEADOW PL	2-36
2865-052-032	28615 FOREST MEADOW PL	2-36
2865-052-033	28605 FOREST MEADOW PL	2-36
2865-052-034	28658 MEADOWGRASS DR	2-36
2865-052-035	28654 MEADOWGRASS DR	2-36
2865-052-036	28650 MEADOWGRASS DR	2-36
2865-052-037	28646 MEADOWGRASS DR	2-36
2865-052-038	28642 MEADOWGRASS DR	2-36
2865-052-039	28535 HEATHER LN	2-36
2865-052-040	28541 HEATHER LN	2-36
2865-052-041	28547 HEATHER LN	2-36
2865-052-042	28553 HEATHER LN	2-36
2865-052-043	28559 HEATHER LN	2-36
2865-052-044	28603 HEATHER LN	2-36
2865-052-045	28609 HEATHER LN	2-36
2865-052-046	28615 HEATHER LN	2-36
2865-052-047	28621 HEATHER LN	2-36
2865-052-048	28627 HEATHER LN	2-36
2865-052-049	28633 HEATHER LN	2-36
2865-052-050	28639 HEATHER LN	2-36
2865-052-051	28645 HEATHER LN	2-36
2865-052-052	28651 HEATHER LN	2-36
2865-052-053	28657 HEATHER LN	2-36
2865-052-054	28663 HEATHER LN	2-36
2865-052-055	28669 HEATHER LN	2-36
2865-052-056	28675 HEATHER LN	2-36
2865-052-057	28681 HEATHER LN	2-36
2865-052-058	28784 MEADOWGRASS DR	2-36
2865-052-059	28778 MEADOWGRASS DR	2-36
2865-052-060	28772 MEADOWGRASS DR	2-36
2865-052-061	28766 MEADOWGRASS DR	2-36
2865-052-062	28758 MEADOWGRASS DR	2-36
2865-052-063	28750 MEADOWGRASS DR	2-36
2865-052-064	28742 MEADOWGRASS DR	2-36
2865-052-065	28734 MEADOWGRASS DR	2-36
2865-052-066	28728 MEADOWGRASS DR	2-36
2865-052-067	28722 MEADOWGRASS DR	2-36
2865-053-001	28670 HEATHER LN	2-36
2865-053-002	28662 HEATHER LN	2-36
2865-053-003	28656 HEATHER LN	2-36
2865-053-006	28638 HEATHER LN	2-36
2865-053-007	28632 HEATHER LN	2-36
2865-053-008	28628 HEATHER LN	2-36
2865-053-009	28620 HEATHER LN	2-36
2865-053-010	28614 HEATHER LN	2-36
2865-053-011	28608 HEATHER LN	2-36
2865-053-012	28602 HEATHER LN	2-36
2865-053-013	28641 CLOVERLEAF PL	2-36
2865-053-014	28647 CLOVERLEAF PL	2-36
2865-053-015	28653 CLOVERLEAF PL	2-36
2865-053-016	28659 CLOVERLEAF PL	2-36
2865-053-017	28665 CLOVERLEAF PL	2-36
2865-053-018	28671 CLOVERLEAF PL	2-36
2865-053-019	28677 CLOVERLEAF PL	2-36
2865-053-020	28683 CLOVERLEAF PL	2-36
2865-053-021	28689 CLOVERLEAF PL	2-36
2865-053-022	28691 CLOVERLEAF PL	2-36
2865-053-023	28693 CLOVERLEAF PL	2-36
2865-053-024	28697 CLOVERLEAF PL	2-36

ASSESSOR'S PARCEL NUMBER	SITUS ADDRESS	ZONE
2865-053-025	28696 CLOVERLEAF PL	2-36
2865-053-026	28690 CLOVERLEAF PL	2-36
2865-053-027	28684 CLOVERLEAF PL	2-36
2865-053-028	28678 CLOVERLEAF PL	2-36
2865-053-029	28672 CLOVERLEAF PL	2-36
2865-053-030	28666 CLOVERLEAF PL	2-36
2865-053-031	28660 CLOVERLEAF PL	2-36
2865-053-032	28654 CLOVERLEAF PL	2-36
2865-053-033	28648 CLOVERLEAF PL	2-36
2865-053-034	28642 CLOVERLEAF PL	2-36
2865-053-035	28636 CLOVERLEAF PL	2-36
2865-053-036	28632 CLOVERLEAF PL	2-36
2865-053-037	28628 CLOVERLEAF PL	2-36
2865-053-038	28624 CLOVERLEAF PL	2-36
2865-053-039	28620 CLOVERLEAF PL	2-36
2865-053-040	28616 CLOVERLEAF PL	2-36
2865-053-041	28610 CLOVERLEAF PL	2-36
2865-053-042	28604 CLOVERLEAF PL	2-36
2865-053-043	28603 GREENWOOD PL	2-36
2865-053-044	28609 GREENWOOD PL	2-36
2865-053-045	28615 GREENWOOD PL	2-36
2865-053-046	28619 GREENWOOD PL	2-36
2865-053-047	28625 GREENWOOD PL	2-36
2865-053-048	28633 GREENWOOD PL	2-36
2865-053-049	28643 GREENWOOD PL	2-36
2865-053-050	28649 GREENWOOD PL	2-36
2865-053-051	28655 GREENWOOD PL	2-36
2865-053-052	28661 GREENWOOD PL	2-36
2865-053-053	28667 GREENWOOD PL	2-36
2865-053-054	28673 GREENWOOD PL	2-36
2865-053-055	28679 GREENWOOD PL	2-36
2865-053-056	28685 GREENWOOD PL	2-36
2865-053-057	28691 GREENWOOD PL	2-36
2865-053-058	28701 GREENWOOD PL	2-36
2865-053-059	28707 GREENWOOD PL	2-36
2865-053-060	28713 GREENWOOD PL	2-36
2865-053-061	28719 GREENWOOD PL	2-36
2865-053-062	28725 GREENWOOD PL	2-36
2865-053-063	28731 GREENWOOD PL	2-36
2865-053-064	28737 GREENWOOD PL	2-36
2865-053-065	28743 GREENWOOD PL	2-36
2865-053-066	28749 GREENWOOD PL	2-36
2865-053-067	28755 GREENWOOD PL	2-36
2865-053-068	28761 GREENWOOD PL	2-36
2865-053-069	28767 GREENWOOD PL	2-36
2865-053-070	28771 GREENWOOD PL	2-36
2865-053-071	28775 GREENWOOD PL	2-36
2865-053-072	28779 GREENWOOD PL	2-36
2865-053-073	28783 GREENWOOD PL	2-36
2865-053-074	28787 GREENWOOD PL	2-36
2865-053-075	28791 GREENWOOD PL	2-36
2865-053-077	28644 HEATHER LN	2-36
2865-053-078	28650 HEATHER LN	2-36
2865-054-001	28735 MEADOWGRASS DR	2-36
2865-054-002	28765 MEADOWGRASS DR	2-36
2865-054-003	28781 MEADOWGRASS DR	2-36
2865-054-004	28791 MEADOWGRASS DR	2-36
2865-055-001	28794 MEADOWGRASS DR	2-36
2865-055-002	28790 GREENWOOD PL	2-36
2865-055-003	28786 GREENWOOD PL	2-36
2865-055-004	28780 GREENWOOD PL	2-36
2865-055-007	28764 GREENWOOD PL	2-36
2865-055-008	28762 GREENWOOD PL	2-36
2865-055-009	28756 GREENWOOD PL	2-36
2865-055-010	28750 GREENWOOD PL	2-36
2865-055-011	28744 GREENWOOD PL	2-36
2865-055-012	28738 GREENWOOD PL	2-36
2865-055-013	28732 GREENWOOD PL	2-36
2865-055-014	28726 GREENWOOD PL	2-36
2865-055-015	28720 GREENWOOD PL	2-36

ASSESSOR'S PARCEL NUMBER	SITUS ADDRESS	ZONE
2865-055-016	28714 GREENWOOD PL	2-36
2865-055-017	28708 GREENWOOD PL	2-36
2865-055-018	28702 GREENWOOD PL	2-36
2865-055-019	28690 GREENWOOD PL	2-36
2865-055-020	28684 GREENWOOD PL	2-36
2865-055-021	28674 GREENWOOD PL	2-36
2865-055-022	28648 GREENWOOD PL	2-36
2865-055-023	28774 GREENWOOD PL	2-36
2865-055-024	28768 GREENWOOD PL	2-36
2865-056-001	30563 YUCCA PL	2-37
2865-056-002	30557 YUCCA PL	2-37
2865-056-003	30549 YUCCA PL	2-37
2865-056-004	30543 YUCCA PL	2-37
2865-056-005	30535 YUCCA PL	2-37
2865-056-006	30529 YUCCA PL	2-37
2865-056-007	30523 YUCCA PL	2-37
2865-056-008	30517 YUCCA PL	2-37
2865-056-009	30513 YUCCA PL	2-37
2865-056-010	28013 RAINIER RD	2-37
2865-056-011	28017 RAINIER RD	2-37
2865-056-012	30514 YOSEMITE DR	2-37
2865-056-013	30451 YOSEMITE DR	2-37
2865-056-019	28104 BRYCE DR	2-37
2865-056-020	28110 BRYCE DR	2-37
2865-056-027	30427 YOSEMITE DR	2-37
2865-056-028	30443 YOSEMITE DR	2-37
2865-056-029	30437 YOSEMITE DR	2-37
2865-056-030	30431 YOSEMITE DR	2-37
2865-056-031	30421 YOSEMITE DR	2-37
2865-057-001	30504 YUCCA PL	2-37
2865-057-002	30514 YUCCA PL	2-37
2865-057-003	30520 YUCCA PL	2-37
2865-057-004	27968 GLADE CT	2-37
2865-057-005	27964 GLADE CT	2-37
2865-057-006	27960 GLADE CT	2-37
2865-057-007	27954 GLADE CT	2-37
2865-057-008	27952 GLADE CT	2-37
2865-057-009	27950 GLADE CT	2-37
2865-057-010	27861 VILLA CANYON RD	2-37
2865-057-011	27860 VILLA CANYON RD	2-37
2865-057-012	27850 VILLA CANYON RD	2-37
2865-057-013	27846 VILLA CANYON RD	2-37
2865-057-014	27840 VILLA CANYON RD	2-37
2865-057-015	27834 VILLA CANYON RD	2-37
2865-057-016	27830 VILLA CANYON RD	2-37
2865-057-017	27824 VILLA CANYON RD	2-37
2865-057-018	27805 VILLA CANYON RD	2-37
2865-057-019	27809 VILLA CANYON RD	2-37
2865-057-020	27813 VILLA CANYON RD	2-37
2865-057-021	27821 VILLA CANYON RD	2-37
2865-057-022	27823 VILLA CANYON RD	2-37
2865-057-023	27825 VILLA CANYON RD	2-37
2865-057-024	27827 VILLA CANYON RD	2-37
2865-057-025	27833 VILLA CANYON RD	2-37
2865-057-026	27839 VILLA CANYON RD	2-37
2865-057-027	27845 VILLA CANYON RD	2-37
2865-057-028	27849 VILLA CANYON RD	2-37
2865-057-029	27853 VILLA CANYON RD	2-37
2865-057-030	27857 VILLA CANYON RD	2-37
2865-057-031	27951 GLADE CT	2-37
2865-057-032	27953 GLADE CT	2-37
2865-057-033	27955 GLADE CT	2-37
2865-057-034	27957 GLADE CT	2-37
2865-057-035	27959 GLADE CT	2-37
2865-057-036	27963 GLADE CT	2-37
2865-057-037	27967 GLADE CT	2-37
2865-057-038	30554 YUCCA PL	2-37
2865-057-039	30558 YUCCA PL	2-37
2865-057-040	30560 YUCCA PL	2-37
2865-057-041	30562 YUCCA PL	2-37

ASSESSOR'S PARCEL NUMBER	SITUS ADDRESS	ZONE
2865-057-042	30568 YUCCA PL	2-37
2865-057-043	27941 RAINIER RD	2-37
2865-057-044	27937 RAINIER RD	2-37
2865-057-045	27931 RAINIER RD	2-37
2865-057-046	27925 RAINIER RD	2-37
2865-057-047	27919 RAINIER RD	2-37
2865-057-048	27913 RAINIER RD	2-37
2865-057-049	27909 RAINIER RD	2-37
2865-057-050	27905 RAINIER RD	2-37
2865-057-051	27841 RAINIER RD	2-37
2865-057-052	27835 RAINIER RD	2-37
2865-057-065	27750 VILLA CANYON RD	2-37
2865-057-066	27756 VILLA CANYON RD	2-37
2865-057-067	27764 VILLA CANYON RD	2-37
2865-057-068	27758 VILLA CANYON RD	2-37
2865-057-069	27760 VILLA CANYON RD	2-37
2865-057-070	27768 VILLA CANYON RD	2-37
2865-057-071	27703 RAINIER RD	2-37
2865-057-082	27829 RAINIER RD	2-37
2865-057-083	27823 RAINIER RD	2-37
2865-057-084	27819 RAINIER RD	2-37
2865-057-085	27813 RAINIER RD	2-37
2865-057-086	27809 RAINIER RD	2-37
2865-057-087	27803 RAINIER RD	2-37
2865-057-088	27711 RAINIER RD	2-37
2865-057-089	27713 RAINIER RD	2-37
2865-057-090	27721 RAINIER RD	2-37
2865-057-091	27727 RAINIER RD	2-37
2865-057-092	27735 RAINIER RD	2-37
2865-058-001	27834 LASSEN ST	2-37
2865-058-002	27840 LASSEN ST	2-37
2865-058-003	27844 LASSEN ST	2-37
2865-058-006	27854 LASSEN ST	2-37
2865-058-007	27860 LASSEN ST	2-37
2865-058-008	27864 LASSEN ST	2-37
2865-058-009	27904 LASSEN ST	2-37
2865-058-010	27908 LASSEN ST	2-37
2865-058-011	27912 LASSEN ST	2-37
2865-058-012	27918 LASSEN ST	2-37
2865-058-013	27924 LASSEN ST	2-37
2865-058-014	27928 LASSEN ST	2-37
2865-058-015	27934 LASSEN ST	2-37
2865-058-016	27938 LASSEN ST	2-37
2865-058-017	27942 LASSEN ST	2-37
2865-058-018	27946 LASSEN ST	2-37
2865-058-019	27950 LASSEN ST	2-37
2865-058-020	27954 LASSEN ST	2-37
2865-058-021	27958 LASSEN ST	2-37
2865-058-022	27962 LASSEN ST	2-37
2865-058-023	28008 RAINIER RD	2-37
2865-058-024	28004 RAINIER RD	2-37
2865-058-025	27937 LASSEN ST	2-37
2865-058-026	27933 LASSEN ST	2-37
2865-058-027	27927 LASSEN ST	2-37
2865-058-028	27923 LASSEN ST	2-37
2865-058-029	27917 LASSEN ST	2-37
2865-058-030	27911 LASSEN ST	2-37
2865-058-031	27907 LASSEN ST	2-37
2865-058-032	27903 LASSEN ST	2-37
2865-058-033	27863 LASSEN ST	2-37
2865-058-034	27859 LASSEN ST	2-37
2865-058-035	27853 LASSEN ST	2-37
2865-058-036	27849 LASSEN ST	2-37
2865-058-037	27843 LASSEN ST	2-37
2865-058-038	27839 LASSEN ST	2-37
2865-058-039	27833 LASSEN ST	2-37
2865-058-040	27810 RAINIER RD	2-37
2865-058-041	27814 RAINIER RD	2-37
2865-058-042	27818 RAINIER RD	2-37
2865-058-043	27824 RAINIER RD	2-37

ASSESSOR'S PARCEL NUMBER	SITUS ADDRESS	ZONE
2865-058-046	27834 RAINIER RD	2-37
2865-058-047	27840 RAINIER RD	2-37
2865-058-048	27904 RAINIER RD	2-37
2865-058-049	27908 RAINIER RD	2-37
2865-058-050	27912 RAINIER RD	2-37
2865-058-051	27916 RAINIER RD	2-37
2865-058-052	27920 RAINIER RD	2-37
2865-058-053	27926 RAINIER RD	2-37
2865-058-054	27932 RAINIER RD	2-37
2865-058-055	27936 RAINIER RD	2-37
2865-058-056	30404 YOSEMITE DR	2-37
2865-058-057	30410 YOSEMITE DR	2-37
2865-058-058	30416 YOSEMITE DR	2-37
2865-058-059	30420 YOSEMITE DR	2-37
2865-058-060	30426 YOSEMITE DR	2-37
2865-058-061	30430 YOSEMITE DR	2-37
2865-058-062	30436 YOSEMITE DR	2-37
2865-058-063	28016 RAINIER RD	2-37
2865-058-064	28012 RAINIER RD	2-37
2865-058-065	27804 RAINIER RD	2-37
2865-058-066	27827 LASSEN ST	2-37
2865-058-067	27806 LASSEN ST	2-37
2865-058-068	27812 LASSEN ST	2-37
2865-058-069	27818 LASSEN ST	2-37
2865-058-070	27826 LASSEN ST	2-37
2865-058-071	27830 LASSEN ST	2-37
2865-058-072	27850 LASSEN ST	2-37
2865-058-073	27828 RAINIER RD	2-37
2865-059-001	30408 OLYMPIC ST	2-37
2865-059-002	27714 BETTINA CT	2-37
2865-059-003	27712 BETTINA CT	2-37
2865-059-004	27710 BETTINA CT	2-37
2865-059-005	27704 BETTINA CT	2-37
2865-059-006	27702 BETTINA CT	2-37
2865-059-007	27700 BETTINA CT	2-37
2865-059-008	27701 BETTINA CT	2-37
2865-059-009	27703 BETTINA CT	2-37
2865-059-010	27709 BETTINA CT	2-37
2865-059-011	27713 BETTINA CT	2-37
2865-059-012	30450 OLYMPIC ST	2-37
2865-059-013	30456 OLYMPIC ST	2-37
2865-059-014	30460 OLYMPIC ST	2-37
2865-059-015	30464 OLYMPIC ST	2-37
2865-059-016	30445 OLYMPIC ST	2-37
2865-059-017	30441 OLYMPIC ST	2-37
2865-059-018	30437 OLYMPIC ST	2-37
2865-059-019	30433 OLYMPIC ST	2-37
2865-059-020	30429 OLYMPIC ST	2-37
2865-059-021	27805 LASSEN ST	2-37
2865-059-022	27811 LASSEN ST	2-37
2865-059-023	27813 LASSEN ST	2-37
2865-059-024	27732 RAINIER RD	2-37
2865-059-025	27726 RAINIER RD	2-37
2865-059-026	27722 RAINIER RD	2-37
2865-059-027	27718 RAINIER RD	2-37
2865-059-028	27712 RAINIER RD	2-37
2865-059-029	27708 RAINIER RD	2-37
2865-059-032	27718 VILLA CANYON RD	2-37
2865-059-033	27712 VILLA CANYON RD	2-37
2865-059-034	27706 VILLA CANYON RD	2-37
2865-059-035	27705 VILLA CANYON RD	2-37
2865-059-036	Situs Not Available	2-37
2865-059-037	27719 VILLA CANYON RD	2-37
2865-059-038	27725 VILLA CANYON RD	2-37
2865-059-039	27729 VILLA CANYON RD	2-37
2865-059-040	27744 GLACIER PL	2-37
2865-059-041	27740 GLACIER PL	2-37
2865-059-042	27734 GLACIER PL	2-37
2865-059-043	27730 GLACIER PL	2-37
2865-059-044	27720 GLACIER PL	2-37

ASSESSOR'S PARCEL NUMBER	SITUS ADDRESS	ZONE
2865-059-045	27716 GLACIER PL	2-37
2865-059-046	27710 GLACIER PL	2-37
2865-059-047	27704 GLACIER PL	2-37
2865-059-048	27700 GLACIER PL	2-37
2865-059-049	27701 GLACIER PL	2-37
2865-059-050	27733 GLACIER PL	2-37
2865-059-051	27741 GLACIER PL	2-37
2865-059-052	27745 GLACIER PL	2-37
2865-059-053	27801 VILLA CANYON RD	2-37
2865-059-054	27704 RAINIER RD	2-37
2865-060-001	27803 ZION CT	2-37
2865-060-002	27811 ZION CT	2-37
2865-060-003	27815 ZION CT	2-37
2865-060-004	27823 ZION CT	2-37
2865-060-005	27827 ZION CT	2-37
2865-060-006	27831 ZION CT	2-37
2865-060-007	27830 ZION CT	2-37
2865-060-008	27826 ZION CT	2-37
2865-060-009	27822 ZION CT	2-37
2865-060-010	27814 ZION CT	2-37
2865-060-011	27810 ZION CT	2-37
2865-060-012	27804 ZION CT	2-37
2865-060-013	30315 OLYMPIC ST	2-37
2865-060-014	30309 OLYMPIC ST	2-37
2865-060-015	30305 OLYMPIC ST	2-37
2865-060-016	30303 OLYMPIC ST	2-37
2865-060-017	30301 OLYMPIC ST	2-37
2865-060-018	30300 OLYMPIC ST	2-37
2865-060-019	30306 OLYMPIC ST	2-37
2865-060-020	30316 OLYMPIC ST	2-37
2865-060-021	30322 OLYMPIC ST	2-37
2865-060-022	30328 OLYMPIC ST	2-37
2865-060-023	30334 OLYMPIC ST	2-37
2865-060-024	30340 OLYMPIC ST	2-37
2865-061-001	28003 FORST CT	2-37
2865-061-002	28007 FORST CT	2-37
2865-061-003	28013 FORST CT	2-37
2865-061-004	28017 FORST CT	2-37
2865-061-005	28023 FORST CT	2-37
2865-061-006	28027 FORST CT	2-37
2865-061-007	28026 FORST CT	2-37
2865-061-008	28022 FORST CT	2-37
2865-061-009	28016 FORST CT	2-37
2865-061-010	28012 FORST CT	2-37
2865-061-011	28006 FORST CT	2-37
2865-061-012	28004 FORST CT	2-37
2865-061-013	28005 CASCADE RD	2-37
2865-061-014	28007 CASCADE RD	2-37
2865-061-015	28013 CASCADE RD	2-37
2865-061-016	28017 CASCADE RD	2-37
2865-061-017	28023 CASCADE RD	2-37
2865-061-018	28027 CASCADE RD	2-37
2865-061-019	30324 GILMAN LN	2-37
2865-061-020	30328 GILMAN LN	2-37
2865-061-021	28022 CASCADE RD	2-37
2865-061-022	28014 CASCADE RD	2-37
2865-061-023	30337 POLSON LN	2-37
2865-061-024	30335 POLSON LN	2-37
2865-061-025	30329 POLSON LN	2-37
2865-061-026	30323 POLSON LN	2-37
2865-062-001	28114 BRYCE DR	2-37
2865-062-002	28120 BRYCE DR	2-37
2865-062-003	28126 BRYCE DR	2-37
2865-062-004	28132 BRYCE DR	2-37
2865-062-005	30404 SEQUOIA CT	2-37
2865-062-006	30410 SEQUOIA CT	2-37
2865-062-007	30414 SEQUOIA CT	2-37
2865-062-008	30420 SEQUOIA CT	2-37
2865-062-009	30426 SEQUOIA CT	2-37
2865-062-010	30430 SEQUOIA CT	2-37

ASSESSOR'S PARCEL NUMBER	SITUS ADDRESS	ZONE
2865-062-011	30435 SEQUOIA CT	2-37
2865-062-012	30431 SEQUOIA CT	2-37
2865-062-013	30425 SEQUOIA CT	2-37
2865-062-014	30421 SEQUOIA CT	2-37
2865-062-015	30415 SEQUOIA CT	2-37
2865-062-016	30505 YOSEMITE DR	2-37
2865-062-017	30513 YOSEMITE DR	2-37
2865-062-018	30521 YOSEMITE DR	2-37
2865-062-019	30529 YOSEMITE DR	2-37
2865-062-020	30535 YOSEMITE DR	2-37
2865-062-021	30539 YOSEMITE DR	2-37
2865-062-022	28025 MINARET CT	2-37
2865-062-023	28023 MINARET CT	2-37
2865-062-024	28017 MINARET CT	2-37
2865-062-025	28016 MINARET CT	2-37
2865-062-026	28022 MINARET CT	2-37
2865-062-027	28024 MINARET CT	2-37
2865-062-028	30528 YOSEMITE DR	2-37
2865-062-029	30520 YOSEMITE DR	2-37
2865-063-001	30361 FALLS DR	2-37
2865-063-002	30371 FALLS DR	2-37
2865-063-003	30377 FALLS DR	2-37
2865-063-004	30379 FALLS DR	2-37
2865-063-005	30381 FALLS DR	2-37
2865-063-006	30385 FALLS DR	2-37
2865-063-007	30389 FALLS DR	2-37
2865-063-008	30393 FALLS DR	2-37
2865-063-009	30397 FALLS DR	2-37
2865-063-010	30394 YOSEMITE DR	2-37
2865-063-011	30390 YOSEMITE DR	2-37
2865-063-012	30386 YOSEMITE DR	2-37
2865-063-013	30382 YOSEMITE DR	2-37
2865-063-014	30376 YOSEMITE DR	2-37
2865-063-015	30370 YOSEMITE DR	2-37
2865-063-016	30364 YOSEMITE DR	2-37
2865-063-017	30358 YOSEMITE DR	2-37
2865-063-018	30352 YOSEMITE DR	2-37
2865-063-019	30353 YOSEMITE DR	2-37
2865-063-020	30359 YOSEMITE DR	2-37
2865-063-021	30365 YOSEMITE DR	2-37
2865-063-022	30371 YOSEMITE DR	2-37
2865-063-023	30377 YOSEMITE DR	2-37
2865-063-024	30381 YOSEMITE DR	2-37
2865-063-025	30374 FALLS DR	2-37
2865-063-026	30368 FALLS DR	2-37
2865-063-027	30364 FALLS DR	2-37
2865-063-028	30360 FALLS DR	2-37
2865-063-029	30356 FALLS DR	2-37
2865-063-030	30352 FALLS DR	2-37
2865-064-001	28202 BRYCE DR	2-37
2865-064-002	28208 BRYCE DR	2-37
2865-064-003	28214 BRYCE DR	2-37
2865-064-004	28218 BRYCE DR	2-37
2865-064-005	28224 BRYCE DR	2-37
2865-064-006	28230 BRYCE DR	2-37
2865-064-007	28236 BRYCE DR	2-37
2865-064-008	28205 BRYCE DR	2-37
2865-064-009	28211 BRYCE DR	2-37
2865-064-010	28217 BRYCE DR	2-37
2865-064-011	28221 BRYCE DR	2-37
2865-064-012	28227 BRYCE DR	2-37
2865-064-013	28231 BRYCE DR	2-37
2865-064-014	30514 SHASTA CT	2-37
2865-064-015	30518 SHASTA CT	2-37
2865-064-016	30524 SHASTA CT	2-37
2865-064-017	30528 SHASTA CT	2-37
2865-064-018	30534 SHASTA CT	2-37
2865-064-019	30538 SHASTA CT	2-37
2865-064-020	30542 SHASTA CT	2-37
2865-064-021	30539 SHASTA CT	2-37

ASSESSOR'S PARCEL NUMBER	SITUS ADDRESS	ZONE
2865-064-022	30535 SHASTA CT	2-37
2865-064-023	28307 ARROYO CT	2-37
2865-064-024	28311 ARROYO CT	2-37
2865-064-025	28317 ARROYO CT	2-37
2865-064-026	28316 ARROYO CT	2-37
2865-064-027	28310 ARROYO CT	2-37
2865-064-028	28304 ARROYO CT	2-37
2865-064-029	28302 BRYCE DR	2-37
2865-064-030	28306 BRYCE DR	2-37
2865-064-031	28312 BRYCE DR	2-37
2865-064-032	28318 BRYCE DR	2-37
2865-064-033	28322 BRYCE DR	2-37
2865-064-034	28328 BRYCE DR	2-37
2865-064-035	28334 BRYCE DR	2-37
2865-064-036	28338 BRYCE DR	2-37
2865-064-037	28342 BRYCE DR	2-37
2865-064-038	28346 BRYCE DR	2-37
2865-064-039	28345 BRYCE DR	2-37
2865-064-040	28341 BRYCE DR	2-37
2865-064-041	28337 BRYCE DR	2-37
2865-064-042	28333 BRYCE DR	2-37
2865-064-043	28327 BRYCE DR	2-37
2865-064-044	28321 BRYCE DR	2-37
2865-064-045	28315 BRYCE DR	2-37
2865-064-046	28309 BRYCE DR	2-37
2865-064-047	28303 BRYCE DR	2-37
2865-064-048	28320 ARROYO CT	2-37
2865-064-049	28326 ARROYO CT	2-37
2865-064-050	28332 ARROYO CT	2-37
2865-064-051	28336 ARROYO CT	2-37
2865-064-052	28338 ARROYO CT	2-37
2865-064-053	28335 ARROYO CT	2-37
2865-064-054	28325 ARROYO CT	2-37
2865-064-055	28321 ARROYO CT	2-37
2865-065-001	30603 YOSEMITE DR	2-37
2865-065-002	30609 YOSEMITE DR	2-37
2865-065-003	30615 YOSEMITE DR	2-37
2865-065-004	30621 YOSEMITE DR	2-37
2865-065-005	30625 YOSEMITE DR	2-37
2865-065-006	30635 YOSEMITE DR	2-37
2865-065-007	30637 YOSEMITE DR	2-37
2865-065-008	30643 YOSEMITE DR	2-37
2865-065-009	30649 YOSEMITE DR	2-37
2865-065-010	30657 YOSEMITE DR	2-37
2865-065-011	30661 YOSEMITE DR	2-37
2865-065-012	30665 YOSEMITE DR	2-37
2865-065-013	30662 YOSEMITE DR	2-37
2865-065-014	30658 YOSEMITE DR	2-37
2865-065-015	30652 YOSEMITE DR	2-37
2865-065-016	30646 YOSEMITE DR	2-37
2865-065-017	30642 YOSEMITE DR	2-37
2865-065-018	30636 YOSEMITE DR	2-37
2865-065-019	30632 YOSEMITE DR	2-37
2865-065-020	30630 YOSEMITE DR	2-37
2865-065-021	30624 YOSEMITE DR	2-37
2865-065-022	30620 YOSEMITE DR	2-37
2865-065-023	30616 YOSEMITE DR	2-37
2865-065-024	28015 MINARET CT	2-37
2865-065-025	28013 MINARET CT	2-37
2865-065-026	28011 MINARET CT	2-37
2865-065-027	28005 MINARET CT	2-37
2865-065-028	28002 MINARET CT	2-37
2865-065-029	28006 MINARET CT	2-37
2865-065-030	28012 MINARET CT	2-37
2865-066-006	27619 MORNING GLORY PL	2-37
2865-066-007	27615 MORNING GLORY PL	2-37
2865-066-008	27611 MORNING GLORY PL	2-37
2865-066-009	27607 MORNING GLORY PL	2-37
2865-066-010	27603 MORNING GLORY PL	2-37
2865-066-011	27601 MORNING GLORY PL	2-37

ASSESSOR'S PARCEL NUMBER	SITUS ADDRESS	ZONE
2865-066-012	30301 MARIGOLD CIR	2-37
2865-066-013	30303 MARIGOLD CIR	2-37
2865-066-014	30305 MARIGOLD CIR	2-37
2865-066-015	30307 MARIGOLD CIR	2-37
2865-066-016	30309 MARIGOLD CIR	2-37
2865-066-017	30311 MARIGOLD CIR	2-37
2865-066-018	27606 MORNING GLORY PL	2-37
2865-066-019	27610 MORNING GLORY PL	2-37
2865-066-020	27614 MORNING GLORY PL	2-37
2865-066-021	27618 MORNING GLORY PL	2-37
2865-066-022	30313 MARIGOLD CIR	2-37
2865-066-023	30317 MARIGOLD CIR	2-37
2865-066-024	30319 MARIGOLD CIR	2-37
2865-066-025	30323 MARIGOLD CIR	2-37
2865-066-026	30325 MARIGOLD CIR	2-37
2865-066-027	30327 MARIGOLD CIR	2-37
2865-066-028	30329 MARIGOLD CIR	2-37
2865-066-029	30331 MARIGOLD CIR	2-37
2865-066-030	30333 MARIGOLD CIR	2-37
2865-066-031	30356 MARIGOLD CIR	2-37
2865-066-032	30342 MARIGOLD CIR	2-37
2865-066-033	30338 MARIGOLD CIR	2-37
2865-066-034	30320 MARIGOLD CIR	2-37
2865-066-035	30318 MARIGOLD CIR	2-37
2865-066-036	30316 MARIGOLD CIR	2-37
2865-066-037	27627 MORNING GLORY PL	2-37
2865-066-038	27623 MORNING GLORY PL	2-37
2865-066-039	27621 MORNING GLORY PL	2-37
2865-066-040	27620 MORNING GLORY PL	2-37
2865-066-041	27622 MORNING GLORY PL	2-37
2865-066-042	27626 MORNING GLORY PL	2-37
2865-067-006	27716 MORNING GLORY PL	2-37
2865-067-007	27720 MORNING GLORY PL	2-37
2865-067-008	27726 MORNING GLORY PL	2-37
2865-067-009	27728 MORNING GLORY PL	2-37
2865-067-010	27732 MORNING GLORY PL	2-37
2865-067-011	27736 MORNING GLORY PL	2-37
2865-067-012	27738 MORNING GLORY PL	2-37
2865-067-013	27741 MORNING GLORY PL	2-37
2865-067-014	27739 MORNING GLORY PL	2-37
2865-067-015	27737 MORNING GLORY PL	2-37
2865-067-016	27735 MORNING GLORY PL	2-37
2865-067-017	27731 MORNING GLORY PL	2-37
2865-067-018	27727 MORNING GLORY PL	2-37
2865-067-019	27725 MORNING GLORY PL	2-37
2865-067-020	27721 MORNING GLORY PL	2-37
2865-067-021	27717 MORNING GLORY PL	2-37
2865-067-022	27715 MORNING GLORY PL	2-37
2865-067-023	27711 MORNING GLORY PL	2-37
2865-067-024	30335 MARIGOLD CIR	2-37
2865-067-025	30337 MARIGOLD CIR	2-37
2865-067-026	30341 MARIGOLD CIR	2-37
2865-067-027	30345 MARIGOLD CIR	2-37
2865-067-028	30351 MARIGOLD CIR	2-37
2865-067-029	30353 MARIGOLD CIR	2-37
2865-067-030	30355 MARIGOLD CIR	2-37
2865-067-031	30357 MARIGOLD CIR	2-37
2865-067-032	30359 MARIGOLD CIR	2-37
2865-067-033	27700 MORNING GLORY PL	2-37
2865-067-034	27702 MORNING GLORY PL	2-37
2865-067-035	27706 MORNING GLORY PL	2-37
2865-067-036	27707 MORNING GLORY PL	2-37
2865-067-037	27703 MORNING GLORY PL	2-37
2865-067-038	27701 MORNING GLORY PL	2-37
2865-068-001	28333 FOOTHILL RD	2-37
2865-068-002	28329 FOOTHILL RD	2-37
2865-068-003	28323 FOOTHILL RD	2-37
2865-068-004	28319 FOOTHILL RD	2-37
2865-068-005	28313 FOOTHILL RD	2-37
2865-068-006	28309 FOOTHILL RD	2-37

ASSESSOR'S PARCEL NUMBER	SITUS ADDRESS	ZONE
2865-068-007	28303 FOOTHILL RD	2-37
2865-068-008	28251 FOOTHILL RD	2-37
2865-068-009	28245 FOOTHILL RD	2-37
2865-068-010	28237 FOOTHILL RD	2-37
2865-068-011	28233 FOOTHILL RD	2-37
2865-068-012	28229 FOOTHILL RD	2-37
2865-068-013	28223 FOOTHILL RD	2-37
2865-068-014	28217 FOOTHILL RD	2-37
2865-068-015	28211 FOOTHILL RD	2-37
2865-068-016	28207 FOOTHILL RD	2-37
2865-068-017	28205 FOOTHILL RD	2-37
2865-068-018	28203 FOOTHILL RD	2-37
2865-068-019	28201 FOOTHILL RD	2-37
2865-068-020	28255 CASCADE RD	2-37
2865-068-021	28259 CASCADE RD	2-37
2865-068-022	28263 CASCADE RD	2-37
2865-068-023	28206 FOOTHILL RD	2-37
2865-068-024	28230 FOOTHILL RD	2-37
2865-068-025	28234 FOOTHILL RD	2-37
2865-068-026	28238 FOOTHILL RD	2-37
2865-068-027	28246 FOOTHILL RD	2-37
2865-068-028	30403 CLOVER CT	2-37
2865-068-029	30400 CLOVER CT	2-37
2865-068-030	30402 CLOVER CT	2-37
2865-068-031	30404 CLOVER CT	2-37
2865-068-032	28306 FOOTHILL RD	2-37
2865-068-033	28312 FOOTHILL RD	2-37
2865-068-034	28320 FOOTHILL RD	2-37
2865-068-035	28328 FOOTHILL RD	2-37
2865-068-036	28332 FOOTHILL RD	2-37
2865-068-037	30452 PARK VISTA DR	2-37
2865-068-038	30446 PARK VISTA DR	2-37
2865-068-039	30440 PARK VISTA DR	2-37
2865-068-041	30434 PARK VISTA DR	2-37
2865-069-001	28203 CASCADE RD	2-37
2865-069-002	28207 CASCADE RD	2-37
2865-069-003	28213 CASCADE RD	2-37
2865-069-004	28231 CASCADE RD	2-37
2865-069-005	28235 CASCADE RD	2-37
2865-069-006	28239 CASCADE RD	2-37
2865-069-007	28245 CASCADE RD	2-37
2865-069-008	28251 CASCADE RD	2-37
2865-069-009	28253 CASCADE RD	2-37
2865-069-010	28250 CASCADE RD	2-37
2865-069-011	28242 CASCADE RD	2-37
2865-069-012	28238 CASCADE RD	2-37
2865-069-013	28234 CASCADE RD	2-37
2865-069-014	28232 CASCADE RD	2-37
2865-069-015	28230 CASCADE RD	2-37
2865-069-016	28226 CASCADE RD	2-37
2865-069-017	28222 CASCADE RD	2-37
2865-069-018	28214 CASCADE RD	2-37
2865-069-019	28210 CASCADE RD	2-37
2865-069-020	28204 CASCADE RD	2-37
2865-069-021	28130 CASCADE RD	2-37
2865-069-022	28126 CASCADE RD	2-37
2865-069-023	28122 CASCADE RD	2-37
2865-069-024	28116 CASCADE RD	2-37
2865-069-025	28112 CASCADE RD	2-37
2865-069-026	28106 CASCADE RD	2-37
2865-069-027	28102 CASCADE RD	2-37
2865-069-028	28042 CASCADE RD	2-37
2865-069-029	28036 CASCADE RD	2-37
2865-069-030	28032 CASCADE RD	2-37
2865-072-001	28403 MONTEREY CT	2-37
2865-072-002	28409 MONTEREY CT	2-37
2865-072-003	28413 MONTEREY CT	2-37
2865-072-004	28419 MONTEREY CT	2-37
2865-072-005	28423 MONTEREY CT	2-37
2865-072-006	28431 MONTEREY CT	2-37

ASSESSOR'S PARCEL NUMBER	SITUS ADDRESS	ZONE
2865-072-007	28437 MONTEREY CT	2-37
2865-072-008	28445 MONTEREY CT	2-37
2865-072-009	28449 MONTEREY CT	2-37
2865-072-010	28455 MONTEREY CT	2-37
2865-072-011	28461 MONTEREY CT	2-37
2865-072-012	28465 MONTEREY CT	2-37
2865-072-013	28471 MONTEREY CT	2-37
2865-072-014	28479 MONTEREY CT	2-37
2865-072-015	28481 MONTEREY CT	2-37
2865-072-016	28485 MONTEREY CT	2-37
2865-072-017	28484 MONTEREY CT	2-37
2865-072-018	28480 MONTEREY CT	2-37
2865-072-019	28472 MONTEREY CT	2-37
2865-072-020	28466 MONTEREY CT	2-37
2865-072-021	28462 MONTEREY CT	2-37
2865-072-022	28456 MONTEREY CT	2-37
2865-072-023	28450 MONTEREY CT	2-37
2865-072-024	28446 MONTEREY CT	2-37
2865-072-025	28438 MONTEREY CT	2-37
2865-072-026	28432 MONTEREY CT	2-37
2865-072-027	28426 MONTEREY CT	2-37
2865-072-028	28420 MONTEREY CT	2-37
2865-072-029	28414 MONTEREY CT	2-37
2865-072-030	28408 MONTEREY CT	2-37
2865-072-031	28402 MONTEREY CT	2-37
2865-072-032	30502 PARK VISTA DR	2-37
2865-072-033	30508 PARK VISTA DR	2-37
2865-072-034	30512 PARK VISTA DR	2-37
2865-073-001	30478 VINEYARD LN	2-37
2865-073-002	30472 VINEYARD LN	2-37
2865-073-003	30464 VINEYARD LN	2-37
2865-073-004	30454 VINEYARD LN	2-37
2865-073-005	30446 VINEYARD LN	2-37
2865-073-006	30440 VINEYARD LN	2-37
2865-073-007	30432 VINEYARD LN	2-37
2865-073-008	30424 VINEYARD LN	2-37
2865-073-009	30416 VINEYARD LN	2-37
2865-073-010	30412 VINEYARD LN	2-37
2865-073-011	30408 VINEYARD LN	2-37
2865-073-012	30406 VINEYARD LN	2-37
2865-073-013	30404 VINEYARD LN	2-37
2865-073-014	30402 VINEYARD LN	2-37
2865-073-016	30415 VINEYARD LN	2-37
2865-073-017	30425 VINEYARD LN	2-37
2865-073-018	30429 VINEYARD LN	2-37
2865-073-019	30435 VINEYARD LN	2-37
2865-073-020	30441 VINEYARD LN	2-37
2865-073-021	30445 VINEYARD LN	2-37
2865-073-022	30451 VINEYARD LN	2-37
2865-073-023	30457 VINEYARD LN	2-37
2865-073-024	30463 VINEYARD LN	2-37
2865-073-025	28720 RED ROCK CT	2-37
2865-073-026	28719 RED ROCK CT	2-37
2865-073-027	28711 RED ROCK CT	2-37
2865-073-028	28703 RED ROCK CT	2-37
2865-074-001	30520 PARK VISTA DR	2-37
2865-074-002	30526 PARK VISTA DR	2-37
2865-074-003	30532 PARK VISTA DR	2-37
2865-074-004	30540 PARK VISTA DR	2-37
2865-074-005	30546 PARK VISTA DR	2-37
2865-074-006	30554 PARK VISTA DR	2-37
2865-074-007	30560 PARK VISTA DR	2-37
2865-074-008	30566 PARK VISTA DR	2-37
2865-074-009	30570 PARK VISTA DR	2-37
2865-074-010	30576 PARK VISTA DR	2-37
2865-074-011	30582 PARK VISTA DR	2-37
2865-074-012	30588 PARK VISTA DR	2-37
2865-074-013	30575 PARK VISTA DR	2-37
2865-074-014	30565 PARK VISTA DR	2-37
2865-074-015	30559 PARK VISTA DR	2-37

ASSESSOR'S PARCEL NUMBER	SITUS ADDRESS	ZONE
2865-074-016	28403 KNOLL CT	2-37
2865-074-017	28409 KNOLL CT	2-37
2865-074-018	28413 KNOLL CT	2-37
2865-074-019	28417 KNOLL CT	2-37
2865-074-020	28421 KNOLL CT	2-37
2865-074-021	28429 KNOLL CT	2-37
2865-074-022	28439 KNOLL CT	2-37
2865-074-023	28450 KNOLL CT	2-37
2865-074-024	28446 KNOLL CT	2-37
2865-074-025	28440 KNOLL CT	2-37
2865-074-026	28434 KNOLL CT	2-37
2865-074-027	28426 KNOLL CT	2-37
2865-074-028	28420 KNOLL CT	2-37
2865-074-029	28414 KNOLL CT	2-37
2865-074-030	28408 KNOLL CT	2-37
2865-074-031	28402 KNOLL CT	2-37
2865-077-001	30462 BERYL PL	2-37
2865-077-002	30456 BERYL PL	2-37
2865-077-003	30450 BERYL PL	2-37
2865-077-004	30444 BERYL PL	2-37
2865-077-005	30440 BERYL PL	2-37
2865-077-006	30434 BERYL PL	2-37
2865-077-007	30428 BERYL PL	2-37
2865-077-008	30422 BERYL PL	2-37
2865-077-009	30416 BERYL PL	2-37
2865-077-010	30410 BERYL PL	2-37
2865-077-011	30404 BERYL PL	2-37
2865-077-012	30402 BERYL PL	2-37
2865-077-014	30407 BERYL PL	2-37
2865-077-015	30413 BERYL PL	2-37
2865-077-016	30417 BERYL PL	2-37
2865-077-017	28602 VINEYARD LN	2-37
2865-077-018	28608 VINEYARD LN	2-37
2865-077-019	28614 VINEYARD LN	2-37
2865-077-020	28620 VINEYARD LN	2-37
2865-077-021	28626 VINEYARD LN	2-37
2865-077-022	28632 VINEYARD LN	2-37
2865-077-023	28640 VINEYARD LN	2-37
2865-077-024	28646 VINEYARD LN	2-37
2865-077-025	28654 VINEYARD LN	2-37
2865-077-026	28662 VINEYARD LN	2-37
2865-077-027	28663 VINEYARD LN	2-37
2865-077-028	28659 VINEYARD LN	2-37
2865-077-029	28651 VINEYARD LN	2-37
2865-077-030	28643 VINEYARD LN	2-37
2865-077-031	28639 VINEYARD LN	2-37
2865-077-032	28631 VINEYARD LN	2-37
2865-077-033	28625 VINEYARD LN	2-37
2865-077-034	28619 VINEYARD LN	2-37
2865-077-035	28613 VINEYARD LN	2-37
2865-077-036	28607 VINEYARD LN	2-37
2865-077-037	28603 VINEYARD LN	2-37
2865-078-001	30456 STAR CANYON PL	2-37
2865-078-002	30448 STAR CANYON PL	2-37
2865-078-003	30440 STAR CANYON PL	2-37
2865-078-004	30434 STAR CANYON PL	2-37
2865-078-005	30428 STAR CANYON PL	2-37
2865-078-006	30424 STAR CANYON PL	2-37
2865-078-007	30416 STAR CANYON PL	2-37
2865-078-008	30410 STAR CANYON PL	2-37
2865-078-009	30411 STAR CANYON PL	2-37
2865-078-010	30417 STAR CANYON PL	2-37
2865-078-011	30425 STAR CANYON PL	2-37
2865-078-012	30431 STAR CANYON PL	2-37
2865-078-013	30437 STAR CANYON PL	2-37
2865-078-014	30443 STAR CANYON PL	2-37
2865-078-015	30449 STAR CANYON PL	2-37
2865-078-016	30455 STAR CANYON PL	2-37
2865-078-017	28630 LUPINE ST	2-37
2865-078-018	28634 LUPINE ST	2-37

ASSESSOR'S PARCEL NUMBER	SITUS ADDRESS	ZONE
2865-078-019	28638 LUPINE ST	2-37
2865-078-020	28642 LUPINE ST	2-37
2865-078-021	28646 LUPINE ST	2-37
2865-078-022	28649 LUPINE ST	2-37
2865-078-023	28645 LUPINE ST	2-37
2865-078-024	28641 LUPINE ST	2-37
2865-078-025	28637 LUPINE ST	2-37
2865-078-026	28631 LUPINE ST	2-37
2865-078-027	28625 LUPINE ST	2-37
2865-078-028	28619 LUPINE ST	2-37
2865-078-029	28611 LUPINE ST	2-37
2865-078-030	30465 STAR CANYON PL	2-37
2865-078-031	30471 STAR CANYON PL	2-37
2865-078-032	30479 STAR CANYON PL	2-37
2865-078-033	30485 STAR CANYON PL	2-37
2865-079-001	30411 VINEYARD LN	2-37
2865-079-002	30400 BERYL PL	2-37
2865-079-003	30404 STAR CANYON PL	2-37
2865-079-004	30405 STAR CANYON PL	2-37
2865-080-001	30504 BERYL PL	2-37
2865-080-002	30510 BERYL PL	2-37
2865-080-003	30516 BERYL PL	2-37
2865-080-004	30522 BERYL PL	2-37
2865-080-005	30526 BERYL PL	2-37
2865-080-006	30532 BERYL PL	2-37
2865-080-007	30538 BERYL PL	2-37
2865-080-008	30544 BERYL PL	2-37
2865-080-009	30550 BERYL PL	2-37
2865-080-010	30556 BERYL PL	2-37
2865-080-011	30560 BERYL PL	2-37
2865-080-012	30566 BERYL PL	2-37
2865-080-013	30602 BERYL PL	2-37
2865-080-014	30610 BERYL PL	2-37
2865-080-015	30616 BERYL PL	2-37
2865-080-016	30620 BERYL PL	2-37
2865-080-017	30626 BERYL PL	2-37
2865-080-018	30632 BERYL PL	2-37
2865-080-019	30636 BERYL PL	2-37
2865-080-020	30640 BERYL PL	2-37
2865-080-021	30641 BERYL PL	2-37
2865-080-022	30637 BERYL PL	2-37
2865-080-023	30631 BERYL PL	2-37
2865-080-024	30627 BERYL PL	2-37
2865-080-025	30623 BERYL PL	2-37
2865-080-026	30617 BERYL PL	2-37
2865-080-027	30613 BERYL PL	2-37
2865-080-028	30603 BERYL PL	2-37
2865-080-029	30579 BERYL PL	2-37
2865-080-030	30573 BERYL PL	2-37
2865-080-031	30567 BERYL PL	2-37
2865-080-032	30559 BERYL PL	2-37
2865-080-033	30553 BERYL PL	2-37
2865-081-001	28604 PONDEROSA ST	2-37
2865-081-002	28608 PONDEROSA ST	2-37
2865-081-003	28614 PONDEROSA ST	2-37
2865-081-004	28620 PONDEROSA ST	2-37
2865-081-005	28626 PONDEROSA ST	2-37
2865-081-006	28632 PONDEROSA ST	2-37
2865-081-007	28638 PONDEROSA ST	2-37
2865-081-008	28644 PONDEROSA ST	2-37
2865-081-009	28650 PONDEROSA ST	2-37
2865-081-010	28702 PONDEROSA ST	2-37
2865-081-011	28708 PONDEROSA ST	2-37
2865-081-012	28714 PONDEROSA ST	2-37
2865-081-013	28720 PONDEROSA ST	2-37
2865-081-014	28726 PONDEROSA ST	2-37
2865-081-015	28732 PONDEROSA ST	2-37
2865-081-016	28738 PONDEROSA ST	2-37
2865-081-017	28744 PONDEROSA ST	2-37
2865-081-018	28750 PONDEROSA ST	2-37

ASSESSOR'S PARCEL NUMBER	SITUS ADDRESS	ZONE
2865-081-019	28754 PONDEROSA ST	2-37
2865-081-020	28760 PONDEROSA ST	2-37
2865-081-021	28761 PONDEROSA ST	2-37
2865-081-022	28753 PONDEROSA ST	2-37
2865-081-023	28749 PONDEROSA ST	2-37
2865-081-024	28743 PONDEROSA ST	2-37
2865-081-025	28739 PONDEROSA ST	2-37
2865-081-026	28731 PONDEROSA ST	2-37
2865-081-027	28725 PONDEROSA ST	2-37
2865-081-028	28719 PONDEROSA ST	2-37
2865-081-029	28715 PONDEROSA ST	2-37
2865-081-030	30503 PANSY CT	2-37
2865-081-031	30511 PANSY CT	2-37
2865-081-032	30514 PANSY CT	2-37
2865-081-033	28643 PONDEROSA ST	2-37
2865-081-034	28637 PONDEROSA ST	2-37
2865-081-035	28631 PONDEROSA ST	2-37
2865-081-036	28625 PONDEROSA ST	2-37
2865-081-037	28619 PONDEROSA ST	2-37
2865-081-038	28613 PONDEROSA ST	2-37
2865-081-039	28605 PONDEROSA ST	2-37
2865-082-001	30380 JUNE ROSE CT	2-37
2865-082-002	30374 JUNE ROSE CT	2-37
2865-082-003	30368 JUNE ROSE CT	2-37
2865-082-004	30362 JUNE ROSE CT	2-37
2865-082-005	30356 JUNE ROSE CT	2-37
2865-082-006	30350 JUNE ROSE CT	2-37
2865-082-007	30346 JUNE ROSE CT	2-37
2865-082-008	30224 JUNE ROSE CT	2-37
2865-082-009	30220 JUNE ROSE CT	2-37
2865-082-010	30214 JUNE ROSE CT	2-37
2865-082-011	30210 JUNE ROSE CT	2-37
2865-082-014	30205 JUNE ROSE CT	2-37
2865-082-015	30209 JUNE ROSE CT	2-37
2865-082-016	30211 JUNE ROSE CT	2-37
2865-082-017	30215 JUNE ROSE CT	2-37
2865-082-018	30219 JUNE ROSE CT	2-37
2865-082-019	30225 JUNE ROSE CT	2-37
2865-082-020	30321 JUNE ROSE CT	2-37
2865-082-021	30339 JUNE ROSE CT	2-37
2865-082-022	30347 JUNE ROSE CT	2-37
2865-082-023	30351 JUNE ROSE CT	2-37
2865-082-024	30359 JUNE ROSE CT	2-37
2865-082-025	30365 JUNE ROSE CT	2-37
2865-082-026	30371 JUNE ROSE CT	2-37
2865-082-027	30375 JUNE ROSE CT	2-37
2865-082-028	30381 JUNE ROSE CT	2-37
2865-082-029	28316 CASCADE RD	2-37
2865-082-030	28324 CASCADE RD	2-37
2865-082-031	28332 CASCADE RD	2-37
2865-082-032	28412 CASCADE RD	2-37
2865-082-033	28450 CASCADE RD	2-37
2865-082-034	28463 CASCADE RD	2-37
2865-082-035	28461 CASCADE RD	2-37
2865-082-036	28455 CASCADE RD	2-37
2865-082-037	28451 CASCADE RD	2-37
2865-082-038	28445 CASCADE RD	2-37
2865-082-039	28439 CASCADE RD	2-37
2865-082-040	28433 CASCADE RD	2-37
2865-082-041	28427 CASCADE RD	2-37
2865-082-042	28419 CASCADE RD	2-37
2865-082-043	28411 CASCADE RD	2-37
2865-082-044	28405 CASCADE RD	2-37
2865-082-045	28333 CASCADE RD	2-37
2865-082-050	28303 CASCADE RD	2-37
2865-082-051	28289 CASCADE RD	2-37
2865-082-052	28383 CASCADE RD	2-37
2865-082-053	28377 CASCADE RD	2-37
2865-082-054	28371 CASCADE RD	2-37
2865-082-056	28325 CASCADE RD	2-37

ASSESSOR'S PARCEL NUMBER	SITUS ADDRESS	ZONE
2865-082-057	28319 CASCADE RD	2-37
2865-082-058	28315 CASCADE RD	2-37
2865-082-059	28309 CASCADE RD	2-37
2865-082-062	30202 JUNE ROSE CT	2-37
2865-082-063	30201 JUNE ROSE CT	2-37
2865-083-001	30342 JUNE ROSE CT	2-37
2865-083-002	30338 JUNE ROSE CT	2-37
2865-083-003	30332 JUNE ROSE CT	2-37
2865-083-004	30326 JUNE ROSE CT	2-37
2865-083-005	30320 JUNE ROSE CT	2-37
2865-083-006	30316 JUNE ROSE CT	2-37
2865-083-007	30310 JUNE ROSE CT	2-37
2865-083-008	30306 JUNE ROSE CT	2-37
2865-083-009	30302 JUNE ROSE CT	2-37
2865-083-010	30228 JUNE ROSE CT	2-37
2865-083-011	28454 CASCADE RD	2-37
2865-092-001	30502 WHITNEY DR	2-37
2865-092-002	30510 WHITNEY DR	2-37
2865-092-003	30518 WHITNEY DR	2-37
2865-092-004	30522 WHITNEY DR	2-37
2865-092-005	28903 KAREN CT	2-37
2865-092-006	28911 KAREN CT	2-37
2865-092-007	28915 KAREN CT	2-37
2865-092-008	28921 KAREN CT	2-37
2865-092-009	28925 KAREN CT	2-37
2865-092-010	28931 KAREN CT	2-37
2865-092-011	28934 KAREN CT	2-37
2865-092-012	28930 KAREN CT	2-37
2865-092-013	28926 KAREN CT	2-37
2865-092-014	28920 KAREN CT	2-37
2865-092-015	28914 KAREN CT	2-37
2865-092-016	28910 KAREN CT	2-37
2865-092-017	28904 KAREN CT	2-37
2865-092-018	30504 APPALACHIAN DR	2-37
2865-092-019	30510 APPALACHIAN DR	2-37
2865-092-020	30516 APPALACHIAN DR	2-37
2865-092-021	30522 APPALACHIAN DR	2-37
2865-092-022	30530 APPALACHIAN DR	2-37
2865-092-023	30538 APPALACHIAN DR	2-37
2865-092-024	30542 APPALACHIAN DR	2-37
2865-092-025	30548 APPALACHIAN DR	2-37
2865-092-026	30554 APPALACHIAN DR	2-37
2865-092-027	30560 APPALACHIAN DR	2-37
2865-092-028	30566 APPALACHIAN DR	2-37
2865-092-029	30563 APPALACHIAN DR	2-37
2865-092-030	28803 BONSAI CT	2-37
2865-092-031	28809 BONSAI CT	2-37
2865-092-032	28814 BONSAI CT	2-37
2865-092-033	28810 BONSAI CT	2-37
2865-092-034	28804 BONSAI CT	2-37
2865-092-035	28801 CARNATION CT	2-37
2865-092-036	28809 CARNATION CT	2-37
2865-092-037	28813 CARNATION CT	2-37
2865-092-038	28819 CARNATION CT	2-37
2865-092-039	28825 CARNATION CT	2-37
2865-092-040	28829 CARNATION COURT	2-37
2865-092-041	28833 CARNATION CT	2-37
2865-092-042	28835 CARNATION COURT	2-37
2865-092-043	28836 CARNATION CT	2-37
2865-092-044	28832 CARNATION CT	2-37
2865-092-045	28828 CARNATION CT	2-37
2865-092-046	28824 CARNATION CT	2-37
2865-092-047	28818 CARNATION CT	2-37
2865-092-048	28812 CARNATION COURT	2-37
2865-092-049	28808 CARNATION CT	2-37
2865-092-050	28820 CARNATION CT	2-37
2866-002-052	Situs Not Available	2-38
2866-002-053	29435 THE OLD RD	2-38
3247-045-033	30509 TERRAZA CT	2-38
3247-045-034	30515 TERRAZA CT	2-38

ASSESSOR'S PARCEL NUMBER	SITUS ADDRESS	ZONE
3247-045-035	30523 TERRAZA CT	2-38
3247-045-036	30522 TERRAZA CT	2-38
3247-045-037	30514 TERRAZA CT	2-38
3247-045-038	30508 TERRAZA CT	2-38
3247-045-039	30425 CARTAGENA PL	2-38
3247-045-040	30443 CARTAGENA PL	2-38
3247-045-041	30459 CARTAGENA PL	2-38
3247-045-042	30467 CARTAGENA PL	2-38
3247-045-043	30460 CARTAGENA PL	2-38
3247-045-044	30442 CARTAGENA PL	2-38
3247-045-045	30426 CARTAGENA PL	2-38
3247-046-028	30411 CARTAGENA PL	2-38
3247-046-029	30424 CAPALLERO DR	2-38
3247-046-030	30418 CAPALLERO DR	2-38
3247-046-031	30412 CAPALLERO DR	2-38
3247-046-032	30406 CAPALLERO DR	2-38
3247-056-001	29003 SAINT TROPEZ PL	2-38
3247-056-002	29007 SAINT TROPEZ PL	2-38
3247-056-007	29029 SAINT TROPEZ PL	2-38
3247-056-008	30518 CORSICA PL	2-38
3247-056-009	30524 CORSICA PL	2-38
3247-056-010	30528 CORSICA PL	2-38
3247-056-011	30521 CORSICA PL	2-38
3247-056-012	30517 CORSICA PL	2-38
3247-056-013	30511 CORSICA PL	2-38
3247-056-014	30503 CORSICA PL	2-38
3247-056-015	30504 CORDOBA PL	2-38
3247-056-016	30510 CORDOBA PL	2-38
3247-056-017	30516 CORDOBA PL	2-38
3247-056-018	30522 CORDOBA PL	2-38
3247-056-019	30523 CORDOBA PL	2-38
3247-056-020	30519 CORDOBA PL	2-38
3247-056-021	30513 CORDOBA PL	2-38
3247-056-022	30503 CORDOBA PL	2-38
3247-056-023	30510 CANNES PL	2-38
3247-056-024	30518 CANNES PL	2-38
3247-056-025	30526 CANNES PL	2-38
3247-056-026	30530 CANNES PL	2-38
3247-056-027	30534 CANNES PL	2-38
3247-056-028	30538 CANNES PL	2-38
3247-056-029	30544 CANNES PL	2-38
3247-056-030	30550 CANNES PL	2-38
3247-056-031	30556 CANNES PL	2-38
3247-056-032	30562 CANNES PL	2-38
3247-056-033	30568 CANNES PL	2-38
3247-056-034	30574 CANNES PL	2-38
3247-056-035	30573 CANNES PL	2-38
3247-056-036	30567 CANNES PL	2-38
3247-056-037	30561 CANNES PL	2-38
3247-056-038	30553 CANNES PL	2-38
3247-056-039	30545 CANNES PL	2-38
3247-056-040	30519 CANNES PL	2-38
3247-056-041	30511 CANNES PL	2-38
3247-056-042	29115 SAINT TROPEZ PL	2-38
3247-056-043	29121 SAINT TROPEZ PL	2-38
3247-056-044	29125 SAINT TROPEZ PL	2-38
3247-056-045	29084 SAINT TROPEZ PL	2-38
3247-056-046	29080 SAINT TROPEZ PL	2-38
3247-056-047	29074 SAINT TROPEZ PL	2-38
3247-056-048	29070 SAINT TROPEZ PL	2-38
3247-056-049	29064 SAINT TROPEZ PL	2-38
3247-056-050	29058 SAINT TROPEZ PL	2-38
3247-056-051	29052 SAINT TROPEZ PL	2-38
3247-056-052	29046 SAINT TROPEZ PL	2-38
3247-056-053	29042 SAINT TROPEZ PL	2-38
3247-056-054	29036 SAINT TROPEZ PL	2-38
3247-056-055	29030 SAINT TROPEZ PL	2-38
3247-056-056	29026 SAINT TROPEZ PL	2-38
3247-056-058	29011 SAINT TROPEZ PL	2-38
3247-056-059	29015 SAINT TROPEZ PL	2-38

ASSESSOR'S PARCEL NUMBER	SITUS ADDRESS	ZONE
3247-056-060	29019 SAINT TROPEZ PL	2-38
3247-056-061	29023 SAINT TROPEZ PL	2-38
3247-057-001	30401 SERVILLA PL	2-38
3247-057-002	30407 SERVILLA PL	2-38
3247-057-003	30413 SERVILLA PL	2-38
3247-057-004	30417 SERVILLA PL	2-38
3247-057-005	30421 SERVILLA PL	2-38
3247-057-006	30425 SERVILLA PL	2-38
3247-057-007	30431 SERVILLA PL	2-38
3247-057-008	30437 SERVILLA PL	2-38
3247-057-009	30441 SERVILLA PL	2-38
3247-057-010	30445 SERVILLA PL	2-38
3247-057-011	30451 SERVILLA PL	2-38
3247-057-012	30457 SERVILLA PL	2-38
3247-057-013	30461 SERVILLA PL	2-38
3247-057-014	30460 SERVILLA PL	2-38
3247-057-015	30456 SERVILLA PL	2-38
3247-057-016	30452 SERVILLA PL	2-38
3247-057-017	30446 SERVILLA PL	2-38
3247-057-018	30442 SERVILLA PL	2-38
3247-057-019	30436 SERVILLA PL	2-38
3247-057-020	30432 SERVILLA PL	2-38
3247-057-021	30426 SERVILLA PL	2-38
3247-057-022	30420 SERVILLA PL	2-38
3247-057-023	30416 SERVILLA PL	2-38
3247-057-024	30412 SERVILLA PL	2-38
3247-057-025	30406 SERVILLA PL	2-38
3247-057-026	30402 SERVILLA PL	2-38
3247-057-027	30401 BARCELONA RD	2-38
3247-057-028	30407 BARCELONA RD	2-38
3247-057-029	30413 BARCELONA RD	2-38
3247-057-030	30417 BARCELONA RD	2-38
3247-057-031	30423 BARCELONA RD	2-38
3247-057-032	30427 BARCELONA RD	2-38
3247-057-033	30433 BARCELONA RD	2-38
3247-057-034	30437 BARCELONA RD	2-38
3247-057-035	30443 BARCELONA RD	2-38
3247-057-036	30447 BARCELONA RD	2-38
3247-057-037	30453 BARCELONA RD	2-38
3247-057-038	30457 BARCELONA RD	2-38
3247-057-039	30461 BARCELONA RD	2-38
3247-057-040	30458 BARCELONA RD	2-38
3247-057-041	30454 BARCELONA RD	2-38
3247-057-042	30448 BARCELONA RD	2-38
3247-057-043	30444 BARCELONA RD	2-38
3247-057-044	30438 BARCELONA RD	2-38
3247-057-045	30434 BARCELONA RD	2-38
3247-057-046	30430 BARCELONA RD	2-38
3247-057-047	30424 BARCELONA RD	2-38
3247-057-048	30418 BARCELONA RD	2-38
3247-057-049	30412 BARCELONA RD	2-38
3247-057-050	30408 BARCELONA RD	2-38
3247-057-051	30402 BARCELONA RD	2-38
3247-057-052	30364 BARCELONA RD	2-38
3247-057-053	30360 BARCELONA RD	2-38
3247-057-054	30354 BARCELONA RD	2-38
3247-057-055	29002 SAN REMO PL	2-38
3247-057-056	29006 SAN REMO PL	2-38
3247-057-057	29012 SAN REMO PL	2-38
3247-057-058	29016 SAN REMO PL	2-38
3247-057-059	29022 SAN REMO PL	2-38
3247-057-060	29028 SAN REMO PL	2-38
3247-057-061	29032 SAN REMO PL	2-38
3247-057-062	29038 SAN REMO PL	2-38
3247-057-063	30403 MARSEILLE PL	2-38
3247-057-064	30407 MARSEILLE PL	2-38
3247-057-065	30413 MARSEILLE PL	2-38
3247-057-066	30419 MARSEILLE PL	2-38
3247-057-067	30423 MARSEILLE PL	2-38
3247-057-068	30429 MARSEILLE PL	2-38

ASSESSOR'S PARCEL NUMBER	SITUS ADDRESS	ZONE
3247-057-069	30425 MARSEILLE PL	2-38
3247-057-070	30439 MARSEILLE PL	2-38
3247-057-071	30443 MARSEILLE PL	2-38
3247-057-072	30451 MARSEILLE PL	2-38
3247-057-073	30455 MARSEILLE PL	2-38
3247-057-074	30459 MARSEILLE PL	2-38
3247-057-075	30461 MARSEILLE PL	2-38
3247-057-076	30467 MARSEILLE PL	2-38
3247-057-077	30466 MARSEILLE PL	2-38
3247-057-078	30460 MARSEILLE PL	2-38
3247-057-079	30454 MARSEILLE PL	2-38
3247-057-080	30450 MARSEILLE PL	2-38
3247-057-081	30444 MARSEILLE PL	2-38
3247-057-082	30440 MARSEILLE PL	2-38
3247-057-083	30434 MARSEILLE PL	2-38
3247-057-084	30428 MARSEILLE PL	2-38
3247-057-085	30424 MARSEILLE PL	2-38
3247-057-086	30418 MARSEILLE PL	2-38
3247-057-087	30414 MARSEILLE PL	2-38
3247-057-088	30408 MARSEILLE PL	2-38
3247-057-089	30402 MARSEILLE PL	2-38
3247-057-090	29042 SAN REMO PL	2-38
3247-057-091	29048 SAN REMO PL	2-38
3247-057-092	29054 SAN REMO PL	2-38
3247-057-093	29102 SAN REMO PL	2-38
3247-057-094	29106 SAN REMO PL	2-38
3247-058-001	29112 SAN REMO PL	2-38
3247-058-002	29116 SAN REMO PL	2-38
3247-058-003	29122 SAN REMO PL	2-38
3247-058-004	29126 SAN REMO PL	2-38
3247-058-005	29132 SAN REMO PL	2-38
3247-058-006	29136 SAN REMO PL	2-38
3247-058-007	30403 TERRACINA PL	2-38
3247-058-008	30409 TERRACINA PL	2-38
3247-058-009	30415 TERRACINA PL	2-38
3247-058-010	30419 TERRACINA PL	2-38
3247-058-011	30423 TERRACINA PL	2-38
3247-058-012	30429 TERRACINA PL	2-38
3247-058-013	30435 TERRACINA PL	2-38
3247-058-014	30441 TERRACINA PL	2-38
3247-058-015	30447 TERRACINA PL	2-38
3247-058-016	30451 TERRACINA PL	2-38
3247-058-017	30457 TERRACINA PL	2-38
3247-058-018	30463 TERRACINA PL	2-38
3247-058-019	30469 TERRACINA PL	2-38
3247-058-020	30462 TERRACINA PL	2-38
3247-058-021	30456 TERRACINA PL	2-38
3247-058-022	30450 TERRACINA PL	2-38
3247-058-023	30446 TERRACINA PL	2-38
3247-058-024	30440 TERRACINA PL	2-38
3247-058-025	30434 TERRACINA PL	2-38
3247-058-026	30428 TERRACINA PL	2-38
3247-058-027	30422 TERRACINA PL	2-38
3247-058-028	30418 TERRACINA PL	2-38
3247-058-029	30412 TERRACINA PL	2-38
3247-058-030	30408 TERRACINA PL	2-38
3247-058-031	30402 TERRACINA PL	2-38
3247-059-001	29104 SAINT TROPEZ PL	2-38
3247-059-002	29110 SAINT TROPEZ PL	2-38
3247-059-003	29116 SAINT TROPEZ PL	2-38
3247-059-004	29122 SAINT TROPEZ PL	2-38
3247-059-005	29126 SAINT TROPEZ PL	2-38
3247-059-006	29132 SAINT TROPEZ PL	2-38
3247-059-007	29138 SAINT TROPEZ PL	2-38
3247-059-008	29144 SAINT TROPEZ PL	2-38
3247-059-009	29150 SAINT TROPEZ PL	2-38
3247-059-010	29202 SAINT TROPEZ PL	2-38
3247-059-011	29208 SAINT TROPEZ PL	2-38
3247-059-012	29214 SAINT TROPEZ PL	2-38
3247-059-013	29220 SAINT TROPEZ PL	2-38

ASSESSOR'S PARCEL NUMBER	SITUS ADDRESS	ZONE
3247-059-014	29226 SAINT TROPEZ PL	2-38
3247-059-019	30513 SORRENTO PL	2-38
3247-059-020	30519 SORRENTO PL	2-38
3247-059-021	30525 SORRENTO PL	2-38
3247-059-022	30531 SORRENTO PL	2-38
3247-059-023	30539 SORRENTO PL	2-38
3247-059-024	30540 SORRENTO PL	2-38
3247-059-025	30532 SORRENTO PL	2-38
3247-059-026	30526 SORRENTO PL	2-38
3247-059-027	30520 SORRENTO PL	2-38
3247-059-028	30514 SORRENTO PL	2-38
3247-059-029	29219 SAINT TROPEZ PL	2-38
3247-059-030	29213 SAINT TROPEZ PL	2-38
3247-059-031	29207 SAINT TROPEZ PL	2-38
3247-059-032	29201 SAINT TROPEZ PL	2-38
3247-059-033	30511 GIBALTAR PL	2-38
3247-059-034	30517 GIBALTAR PL	2-38
3247-059-035	30523 GIBALTAR PL	2-38
3247-059-036	30529 GIBALTAR PL	2-38
3247-059-037	30533 GIBALTAR PL	2-38
3247-059-038	30534 GIBALTAR PL	2-38
3247-059-039	30528 GIBALTAR PL	2-38
3247-059-040	30522 GIBALTAR PL	2-38
3247-059-041	30516 GIBALTAR PL	2-38
3247-059-042	30512 GIBALTAR PL	2-38
3247-059-043	29143 SAINT TROPEZ PL	2-38
3247-059-044	29137 SAINT TROPEZ PL	2-38
3247-059-045	29131 SAINT TROPEZ PL	2-38
3247-059-047	29232 SAINT TROPEZ PL	2-38
3247-059-048	29238 SAINT TROPEZ PL	2-38
3247-059-049	29239 SAINT TROPEZ PL	2-38
3247-059-050	29233 SAINT TROPEZ PL	2-38
3247-060-001	30350 BARCELONA RD	2-38
3247-060-002	30346 BARCELONA RD	2-38
3247-060-003	30340 BARCELONA RD	2-38
3247-060-004	30336 BARCELONA RD	2-38
3247-060-005	30328 BARCELONA RD	2-38
3247-060-006	30324 BARCELONA RD	2-38
3247-060-007	30318 BARCELONA RD	2-38
3247-060-008	30312 BARCELONA RD	2-38
3247-060-009	30306 BARCELONA RD	2-38
3247-060-010	29017 CAPRI CT	2-38
3247-060-011	29005 CAPRI CT	2-38
3247-060-012	29002 CAPRI CT	2-38
3247-060-013	29006 CAPRI CT	2-38
3247-060-014	29010 CAPRI CT	2-38
3247-060-015	29018 CAPRI CT	2-38
3247-060-016	30281 BARCELONA RD	2-38
3247-060-017	30285 BARCELONA RD	2-38
3247-060-018	30293 BARCELONA RD	2-38
3247-060-019	30305 BARCELONA RD	2-38
3247-060-020	30311 BARCELONA RD	2-38
3247-060-021	30317 BARCELONA RD	2-38
3247-060-022	30321 BARCELONA RD	2-38
3247-060-023	30325 BARCELONA RD	2-38
3247-060-024	30331 BARCELONA RD	2-38
3247-060-025	29012 MADRID PL	2-38
3247-060-026	29018 MADRID PL	2-38
3247-060-027	29024 MADRID PL	2-38
3247-060-028	29030 MADRID PL	2-38
3247-060-029	29036 MADRID PL	2-38
3247-060-030	29040 MADRID PL	2-38
3247-060-031	29046 MADRID PL	2-38
3247-060-032	29052 MADRID PL	2-38
3247-060-033	29058 MADRID PL	2-38
3247-060-034	29064 MADRID PL	2-38
3247-060-035	29070 MADRID PL	2-38
3247-060-036	29076 MADRID PL	2-38
3247-060-037	29082 MADRID PL	2-38
3247-060-038	29086 MADRID PL	2-38

ASSESSOR'S PARCEL NUMBER	SITUS ADDRESS	ZONE
3247-060-039	29090 MADRID PL	2-38
3247-060-040	29094 MADRID PL	2-38
3247-060-041	29098 MADRID PL	2-38
3247-060-042	29099 MADRID PL	2-38
3247-060-043	29095 MADRID PL	2-38
3247-060-044	29091 MADRID PL	2-38
3247-060-045	29087 MADRID PL	2-38
3247-060-046	29081 MADRID PL	2-38
3247-060-047	29077 MADRID PL	2-38
3247-060-048	29075 MADRID PL	2-38
3247-060-049	29069 MADRID PL	2-38
3247-060-050	29065 MADRID PL	2-38
3247-060-051	29059 MADRID PL	2-38
3247-060-052	29055 MADRID PL	2-38
3247-060-053	29049 MADRID PL	2-38
3247-060-054	29043 MADRID PL	2-38
3247-060-055	29039 MADRID PL	2-38
3247-060-056	29033 MADRID PL	2-38
3247-060-057	29029 MADRID PL	2-38
3247-060-058	29023 MADRID PL	2-38
3247-060-059	29019 MADRID PL	2-38
3247-060-060	29013 MADRID PL	2-38
3247-060-061	29007 MADRID PL	2-38
3247-060-062	29003 MADRID PLACE	2-38
3247-061-001	30322 MALLORCA PL	2-38
3247-061-002	30316 MALLORCA PL	2-38
3247-061-003	30304 MALLORCA PL	2-38
3247-061-005	30305 MALLORCA PL	2-38
3247-061-006	30311 MALLORCA PL	2-38
3247-061-007	30319 MALLORCA PL	2-38
3247-061-008	30325 MALLORCA PL	2-38
3247-061-009	30331 MALLORCA PL	2-38
3247-061-010	29112 MADRID PL	2-38
3247-061-011	29118 MADRID PL	2-38
3247-061-012	29124 MADRID PL	2-38
3247-061-013	29130 MADRID PL	2-38
3247-061-014	29142 MADRID PL	2-38
3247-061-015	29148 MADRID PL	2-38
3247-061-016	29154 MADRID PL	2-38
3247-061-017	29158 MADRID PL	2-38
3247-061-018	29155 MADRID PL	2-38
3247-061-019	29151 MADRID PL	2-38
3247-061-020	29145 MADRID PL	2-38
3247-061-021	29139 MADRID PL	2-38
3247-061-022	29133 MADRID PL	2-38
3247-061-023	29127 MADRID PL	2-38
3247-061-024	29119 MADRID PL	2-38
3247-061-025	29107 MADRID PL	2-38
3247-061-026	30359 MALLORCA PL	2-38
3247-061-027	30365 MALLORCA PL	2-38
3247-061-028	30403 MALLORCA PL	2-38
3247-061-029	30409 MALLORCA PL	2-38
3247-061-030	30415 MALLORCA PL	2-38
3247-061-031	30421 MALLORCA PL	2-38
3247-061-032	30427 MALLORCA PL	2-38
3247-061-033	30433 MALLORCA PL	2-38
3247-061-034	30439 MALLORCA PL	2-38
3247-061-035	30447 MALLORCA PL	2-38
3247-061-036	30451 MALLORCA PL	2-38
3247-061-037	30457 MALLORCA PL	2-38
3247-061-038	30463 MALLORCA PL	2-38
3247-061-039	30469 MALLORCA PL	2-38
3247-061-040	30475 MALLORCA PL	2-38
3247-061-041	30479 MALLORCA PL	2-38
3247-061-042	30478 MALLORCA PL	2-38
3247-061-043	30474 MALLORCA PL	2-38
3247-061-044	30468 MALLORCA PL	2-38
3247-061-045	30462 MALLORCA PL	2-38
3247-061-046	30456 MALLORCA PL	2-38
3247-061-047	30450 MALLORCA PL	2-38

ASSESSOR'S PARCEL NUMBER	SITUS ADDRESS	ZONE
3247-061-048	30446 MALLORCA PL	2-38
3247-061-049	30440 MALLORCA PL	2-38
3247-061-050	30434 MALLORCA PL	2-38
3247-061-051	30428 MALLORCA PL	2-38
3247-061-052	30422 MALLORCA PL	2-38
3247-061-053	30416 MALLORCA PL	2-38
3247-061-054	30410 MALLORCA PL	2-38
3247-061-055	30404 MALLORCA PL	2-38
3247-061-056	29148 SAN REMO PL	2-38
3247-061-057	29142 SAN REMO PL	2-38
3247-061-058	30488 CAPALLERO DR	2-38
3247-061-059	30474 CAPALLERO DR	2-38
3247-061-063	30456 CAPALLERO DR	2-38
3247-061-064	30448 CAPALLERO DR	2-38
3247-064-001	30309 MALLORCA PL	2-38
3247-064-007	30307 MALLORCA PL	2-38
3247-064-008	30303 MALLORCA PL	2-38
3247-064-010	30301 MALLORCA PL	2-38
3247-064-012	30308 MALLORCA PL	2-38
3247-064-013	30300 N MALLORCA PL	2-38
3247-065-001	30312 MALLORCA PL	2-38
3247-065-002	30264 BARCELONA RD	2-38
3247-065-003	30272 BARCELONA RD	2-38
3247-065-004	30276 BARCELONA RD	2-38
2865-032-001	31833 THE OLD RD	2-40
2865-032-002	27903 STALLION PL	2-40
2865-032-003	27907 STALLION PL	2-40
2865-032-004	27910 STALLION PL	2-40
2865-032-005	27904 STALLION PL	2-40
2865-033-001	31902 GREEN HILL DR	2-40
2865-033-002	31906 GREEN HILL DR	2-40
2865-033-003	31910 GREEN HILL DR	2-40
2865-033-004	31916 GREEN HILL DR	2-40
2865-033-005	31920 GREEN HILL DR	2-40
2865-033-006	31926 GREEN HILL DR	2-40
2865-033-007	31921 GREEN HILL DR	2-40
2865-033-008	31915 GREEN HILL DR	2-40
2865-033-009	31911 GREEN HILL DR	2-40
2865-033-010	31903 GREEN HILL DR	2-40
2865-033-011	28112 BRANCH RD	2-40
2865-033-012	28120 BRANCH RD	2-40
2865-033-013	31908 TIMBER PL	2-40
2865-033-014	31904 TIMBER PL	2-40
2865-033-015	31903 TIMBER PL	2-40
2865-033-016	31907 TIMBER PL	2-40
2865-033-017	31911 TIMBER PL	2-40
2865-033-018	28132 BRANCH RD	2-40
2865-033-019	28138 BRANCH RD	2-40
2865-033-020	28144 BRANCH RD	2-40
2865-033-021	28150 BRANCH RD	2-40
2865-033-022	28156 BRANCH RD	2-40
2865-033-023	28162 BRANCH RD	2-40
2865-033-024	28170 BRANCH RD	2-40
2865-034-001	28110 WINDY WAY	2-40
2865-034-002	28114 WINDY WAY	2-40
2865-034-003	28120 WINDY WAY	2-40
2865-034-004	28126 WINDY WAY	2-40
2865-034-005	28132 WINDY WAY	2-40
2865-034-006	28136 WINDY WAY	2-40
2865-034-007	28143 WINDY WAY	2-40
2865-034-008	28139 WINDY WAY	2-40
2865-034-009	28135 WINDY WAY	2-40
2865-034-010	28129 WINDY WAY	2-40
2865-034-011	28125 WINDY WAY	2-40
2865-034-012	28117 WINDY WAY	2-40
2865-034-013	28109 WINDY WAY	2-40
2865-034-014	28144 ROYAL RD	2-40
2865-034-015	28136 ROYAL RD	2-40
2865-034-016	28130 ROYAL RD	2-40
2865-034-047	28124 ROYAL RD	2-40

ASSESSOR'S PARCEL NUMBER	SITUS ADDRESS	ZONE
2865-034-048	32035 GREEN HILL DR	2-40
2865-034-049	32029 GREEN HILL DR	2-40
2865-034-050	32023 GREEN HILL DR	2-40
2865-034-051	32017 GREEN HILL DR	2-40
2865-034-052	28103 WINDY WAY	2-40
2865-034-053	28104 WINDY WAY	2-40
2865-034-054	28103 BRANCH RD	2-40
2865-034-055	28193 ROYAL RD	2-40
2865-034-056	28189 ROYAL RD	2-40
2865-034-057	28181 ROYAL RD	2-40
2865-034-058	28175 ROYAL RD	2-40
2865-034-059	28167 ROYAL RD	2-40
2865-034-060	28159 ROYAL RD	2-40
2865-034-061	28153 ROYAL RD	2-40
2865-034-062	28149 ROYAL RD	2-40
2865-034-063	28152 ROYAL RD	2-40
2865-034-064	28158 ROYAL RD	2-40
2865-034-065	28164 ROYAL RD	2-40
2865-034-066	28170 ROYAL RD	2-40
2865-034-067	28176 ROYAL RD	2-40
2865-034-068	31962 OLIVE AVE	2-40
2865-034-069	31958 OLIVE AVE	2-40
2865-034-070	31950 OLIVE AVE	2-40
2865-034-071	31946 OLIVE AVE	2-40
2865-034-072	31940 OLIVE AVE	2-40
2865-034-073	31936 OLIVE AVE	2-40
2865-034-074	28153 BRANCH RD	2-40
2865-034-075	28149 BRANCH RD	2-40
2865-034-076	28141 BRANCH RD	2-40
2865-034-077	28135 BRANCH RD	2-40
2865-034-078	28129 BRANCH RD	2-40
2865-034-079	28121 BRANCH RD	2-40
2865-034-080	28115 BRANCH RD	2-40
2865-034-081	28109 BRANCH RD	2-40
2865-034-082	31934 GREEN HILL DR	2-40
2865-034-083	31938 GREEN HILL DR	2-40
2865-034-084	31944 GREEN HILL DR	2-40
2865-034-085	31950 GREEN HILL DR	2-40
2865-034-086	31956 GREEN HILL DR	2-40
2865-034-087	31960 GREEN HILL DR	2-40
2865-034-088	32002 GREEN HILL DR	2-40
2865-034-089	32008 GREEN HILL DR	2-40
2865-034-090	32014 GREEN HILL DR	2-40
2865-034-091	32020 GREEN HILL DR	2-40
2865-034-092	32024 GREEN HILL DR	2-40
2865-034-093	32028 GREEN HILL DR	2-40
2865-034-094	32034 GREEN HILL DR	2-40
2865-034-095	32038 GREEN HILL DR	2-40
2865-034-096	32048 GREEN HILL DR	2-40
2865-035-002	28123 ROYAL RD	2-40
2865-035-003	28129 ROYAL RD	2-40
2865-035-004	28135 ROYAL RD	2-40
2865-035-005	28141 ROYAL RD	2-40
2865-035-006	28145 ROYAL RD	2-40
2865-035-009	32115 GREEN HILL DR	2-40
2865-035-010	32121 GREEN HILL DR	2-40
2865-035-011	32129 GREEN HILL DR	2-40
2865-035-013	32135 GREEN HILL DR	2-40
2865-035-014	32141 GREEN HILL DR	2-40
2865-035-015	32149 GREEN HILL DR	2-40
2865-035-016	32155 GREEN HILL DR	2-40
2865-035-017	32161 GREEN HILL DR	2-40
2865-035-018	32167 GREEN HILL DR	2-40
2865-035-019	32173 GREEN HILL DR	2-40
2865-035-053	32184 GREEN HILL DR	2-40
2865-035-054	32174 GREEN HILL DR	2-40
2865-035-055	32170 GREEN HILL DR	2-40
2865-035-056	32166 GREEN HILL DR	2-40
2865-035-057	32160 GREEN HILL DR	2-40
2865-035-058	32148 GREEN HILL DR	2-40

ASSESSOR'S PARCEL NUMBER	SITUS ADDRESS	ZONE
2865-035-059	32146 GREEN HILL DR	2-40
2865-035-060	32140 GREEN HILL DR	2-40
2865-035-061	32134 GREEN HILL DR	2-40
2865-035-062	32128 GREEN HILL DR	2-40
2865-035-063	32118 GREEN HILL DR	2-40
2865-035-064	32114 GREEN HILL DR	2-40
2865-035-065	32108 GREEN HILL DR	2-40
2865-035-066	32103 GREEN HILL DR	2-40
2865-035-067	32178 GREEN HILL DR	2-40
2865-035-068	32152 GREEN HILL DR	2-40
2865-035-069	32130 GREEN HILL DR	2-40
2865-042-019	32248 GREEN HILL DR	2-40
2865-042-020	32254 GREEN HILL DR	2-40
2865-042-021	32260 GREEN HILL DR	2-40
2865-042-022	32302 GREEN HILL DR	2-40
2865-042-023	32308 GREEN HILL DR	2-40
2865-042-024	32310 GREEN HILL DR	2-40
2865-042-025	32318 GREEN HILL DR	2-40
2865-042-026	32322 GREEN HILL DR	2-40
2865-042-027	32328 GREEN HILL DR	2-40
2865-042-028	32332 GREEN HILL DR	2-40
2865-042-029	32338 GREEN HILL DR	2-40
2865-042-030	32342 GREEN HILL DR	2-40
2865-042-031	32348 GREEN HILL DR	2-40
2865-042-032	32347 GREEN HILL DR	2-40
2865-042-033	32341 GREEN HILL DR	2-40
2865-042-034	32335 GREEN HILL DR	2-40
2865-042-035	32331 GREEN HILL DR	2-40
2865-042-036	32233 GREEN HILL DR	2-40
2865-042-037	32225 GREEN HILL DR	2-40
2865-042-038	32219 GREEN HILL DR	2-40
2865-042-040	32202 GREEN HILL DR	2-40
2865-042-041	32210 GREEN HILL DR	2-40
2865-042-042	32214 GREEN HILL DR	2-40
2865-042-043	32220 GREEN HILL DR	2-40
2865-042-044	32224 GREEN HILL DR	2-40
2865-042-045	32230 GREEN HILL DR	2-40
2865-042-046	32234 GREEN HILL DR	2-40
2865-042-047	32240 GREEN HILL DR	2-40
2865-042-048	32244 GREEN HILL DR	2-40
2865-043-001	28303 ROYAL RD	2-40
2865-043-002	28311 ROYAL RD	2-40
2865-043-003	28319 ROYAL RD	2-40
2865-043-004	28323 ROYAL RD	2-40
2865-043-005	28331 ROYAL RD	2-40
2865-043-006	28339 ROYAL RD	2-40
2865-043-007	28405 ROYAL RD	2-40
2865-043-009	28243 ROYAL RD	2-40
2865-043-010	28235 ROYAL RD	2-40
2865-043-011	28229 ROYAL RD	2-40
2865-043-012	28221 ROYAL RD	2-40
2865-043-013	28213 ROYAL RD	2-40
2865-043-014	28205 ROYAL RD	2-40
2865-044-001	28204 BRANCH RD	2-40
2865-044-002	28210 BRANCH RD	2-40
2865-044-003	28220 BRANCH RD	2-40
2865-044-004	28226 BRANCH RD	2-40
2865-044-005	28230 BRANCH RD	2-40
2865-044-006	28236 BRANCH RD	2-40
2865-044-007	28242 BRANCH RD	2-40
2865-044-008	28248 BRANCH RD	2-40
2865-044-009	28254 BRANCH RD	2-40
2865-044-010	28257 BRANCH RD	2-40
2865-044-011	28253 BRANCH RD	2-40
2865-044-012	28245 BRANCH RD	2-40
2865-044-013	28241 BRANCH RD	2-40
2865-044-014	28235 BRANCH RD	2-40
2865-044-015	28229 BRANCH RD	2-40
2865-044-016	28221 BRANCH RD	2-40
2865-044-017	28215 BRANCH RD	2-40

ASSESSOR'S PARCEL NUMBER	SITUS ADDRESS	ZONE
2865-044-018	31935 OLIVE AVE	2-40
2865-044-019	31941 OLIVE AVE	2-40
2865-044-020	31949 OLIVE AVE	2-40
2865-044-021	31955 OLIVE AVE	2-40
2865-044-022	28214 ROYAL RD	2-40
2865-044-023	28220 ROYAL RD	2-40
2865-044-024	28226 ROYAL RD	2-40
2865-044-025	28234 ROYAL RD	2-40
2865-044-026	28240 ROYAL RD	2-40
2865-044-027	28404 ROYAL RD	2-40
2865-044-028	31935 GELDING RD	2-40
2865-044-029	31929 GELDING RD	2-40
2865-044-030	31921 GELDING RD	2-40
2865-044-031	31915 GELDING RD	2-40
2865-044-032	31904 GELDING RD	2-40
2865-044-033	31908 GELDING RD	2-40
2865-044-034	31912 GELDING RD	2-40
2865-044-035	31918 GELDING RD	2-40
2865-044-036	31922 GELDING RD	2-40
2865-044-037	31928 GELDING RD	2-40
2865-044-038	28330 ROYAL RD	2-40
2865-044-039	28322 ROYAL RD	2-40
2865-044-040	28316 ROYAL RD	2-40
2865-044-041	28308 ROYAL RD	2-40
2865-044-042	28302 ROYAL RD	2-40
2865-045-001	32354 GREEN HILL DR	2-40
2865-045-002	32360 GREEN HILL DR	2-40
2865-045-009	28448 VICTORIA RD	2-40
2865-045-010	28440 VICTORIA RD	2-40
2865-045-011	28438 VICTORIA RD	2-40
2865-045-012	28432 VICTORIA RD	2-40
2865-045-013	28428 VICTORIA RD	2-40
2865-045-014	28403 AVION CIR	2-40
2865-045-015	28409 AVION CIR	2-40
2865-045-016	28415 AVION CIR	2-40
2865-045-017	28421 AVION CIR	2-40
2865-045-018	28427 AVION CIR	2-40
2865-045-019	28432 AVION CIR	2-40
2865-045-020	28428 AVION CIR	2-40
2865-045-021	28420 AVION CIR	2-40
2865-045-022	28416 AVION CIR	2-40
2865-045-023	28412 AVION CIR	2-40
2865-045-024	28408 AVION CIR	2-40
2865-045-025	28402 AVION CIR	2-40
2865-045-026	28454 VICTORIA RD	2-40
2865-045-027	28458 VICTORIA RD	2-40
2865-045-028	28464 VICTORIA RD	2-40
2865-045-029	28470 VICTORIA RD	2-40
2865-045-030	28474 VICTORIA RD	2-40
2865-045-031	28478 VICTORIA RD	2-40
2865-045-032	28484 VICTORIA RD	2-40
2865-045-033	28490 VICTORIA RD	2-40
2865-045-034	28471 AVION CIR	2-40
2865-045-035	28467 AVION CIR	2-40
2865-045-036	28463 AVION CIR	2-40
2865-045-037	28457 AVION CIR	2-40
2865-045-038	28451 AVION CIR	2-40
2865-045-039	28445 AVION CIR	2-40
2865-045-040	28439 AVION CIR	2-40
2865-045-041	28433 AVION CIR	2-40
2865-045-042	28438 AVION CIR	2-40
2865-045-043	28444 AVION CIR	2-40
2865-045-044	28450 AVION CIR	2-40
2865-045-045	28456 AVION CIR	2-40
2865-045-046	28460 AVION CIR	2-40
2865-045-047	28468 AVION CIR	2-40
2865-045-048	32364 GREEN HILL DR	2-40
2865-045-049	32368 GREEN HILL DR	2-40
2865-045-050	32374 GREEN HILL DR	2-40
2865-046-001	28501 VICTORIA RD	2-40

ASSESSOR'S PARCEL NUMBER	SITUS ADDRESS	ZONE
2865-046-002	28493 VICTORIA RD	2-40
2865-046-003	28485 VICTORIA RD	2-40
2865-046-004	28481 VICTORIA RD	2-40
2865-046-005	28475 VICTORIA RD	2-40
2865-046-006	28471 VICTORIA RD	2-40
2865-046-007	28465 VICTORIA RD	2-40
2865-046-008	28459 VICTORIA RD	2-40
2865-046-009	28455 VICTORIA RD	2-40
2865-046-012	28421 VICTORIA RD	2-40
2865-046-013	28427 VICTORIA RD	2-40
2865-046-014	28433 VICTORIA RD	2-40
2865-046-015	28439 VICTORIA RD	2-40
2865-046-016	28445 VICTORIA RD	2-40
2865-046-017	28449 VICTORIA RD	2-40
2865-046-018	28409 VICTORIA RD	2-40
2865-047-001	28480 AVION CIR	2-40
2865-047-002	28482 AVION CIR	2-40
2865-047-003	28488 AVION CIR	2-40
2865-047-004	28490 AVION CIR	2-40
2865-047-005	28494 AVION CIR	2-40
2865-047-006	28496 AVION CIR	2-40
2865-047-007	28512 VICTORIA RD	2-40
2865-047-008	28518 VICTORIA RD	2-40
2865-047-009	28524 VICTORIA RD	2-40
2865-047-010	28530 VICTORIA RD	2-40
2865-047-011	28536 VICTORIA RD	2-40
2865-047-012	28540 VICTORIA RD	2-40
2865-047-013	32352 MUSTANG DR	2-40
2865-047-014	32353 MUSTANG DR	2-40
2865-047-015	32357 MUSTANG DR	2-40
2865-047-016	32363 MUSTANG DR	2-40
2865-047-017	32367 MUSTANG DR	2-40
2865-047-018	32371 MUSTANG DR	2-40
2865-047-019	28631 VICTORIA RD	2-40
2865-047-021	28619 VICTORIA RD	2-40
2865-047-022	28613 VICTORIA RD	2-40
2865-047-023	28609 VICTORIA RD	2-40
2865-047-024	28603 VICTORIA RD	2-40
2865-047-025	28549 VICTORIA RD	2-40
2865-047-026	28545 VICTORIA RD	2-40
2865-047-027	28539 VICTORIA RD	2-40
2865-047-028	28531 VICTORIA RD	2-40
2865-047-029	28525 VICTORIA RD	2-40
2865-047-030	28521 VICTORIA RD	2-40
2865-047-031	28517 VICTORIA RD	2-40
2865-047-032	28511 VICTORIA RD	2-40
2865-047-033	28505 VICTORIA RD	2-40
2865-047-034	28625 VICTORIA RD	2-40
8269-051-001	20181 CORRINNE LN	2-43
8269-051-002	20165 CORRINNE LN	2-43
8269-051-003	20155 CORRINNE LN	2-43
8269-051-004	20145 CORRINNE LN	2-43
8269-051-005	2316 RUTH CT	2-43
8269-051-006	2308 RUTH CT	2-43
8269-051-007	2302 RUTH CT	2-43
8269-051-008	2301 RUTH CT	2-43
8269-051-009	2309 RUTH CT	2-43
8269-051-010	2317 RUTH CT	2-43
8269-051-011	2321 RUTH CT	2-43
8269-051-012	2327 RUTH CT	2-43
8269-051-013	2331 RUTH CT	2-43
8269-051-014	2329 RUTH CT	2-43
8269-051-015	20121 CORRINNE LN	2-43
8269-051-016	2334 DELFS LN	2-43
8269-051-017	2330 DELFS LN	2-43
8269-051-018	2326 DELFS LN	2-43
8269-051-019	2322 DELFS LN	2-43
8269-051-020	2316 DELFS LN	2-43
8269-051-021	2308 DELFS LN	2-43
8269-051-022	2302 DELFS LN	2-43

ASSESSOR'S PARCEL NUMBER	SITUS ADDRESS	ZONE
8269-051-023	2311 DELFS LN	2-43
8269-051-024	2317 DELFS LN	2-43
8269-051-025	2337 JOEL DR	2-43
8269-051-026	2343 JOEL DR	2-43
8269-051-027	2349 JOEL DR	2-43
8269-051-028	2355 JOEL DR	2-43
8269-051-029	2361 JOEL DR	2-43
8269-051-030	2367 JOEL DR	2-43
8269-051-031	2375 JOEL DR	2-43
8269-052-001	2488 JOEL DR	2-43
8269-052-002	2480 JOEL DR	2-43
8269-052-003	2474 JOEL DR	2-43
8269-052-004	2468 JOEL DR	2-43
8269-052-005	2462 JOEL DR	2-43
8269-052-006	2456 JOEL DR	2-43
8269-052-007	2448 JOEL DR	2-43
8269-052-008	2440 JOEL DR	2-43
8269-052-009	2432 JOEL DR	2-43
8269-052-010	2422 JOEL DR	2-43
8269-052-011	20114 CORRINNE LN	2-43
8269-052-012	20122 CORRINNE LN	2-43
8269-052-013	20130 CORRINNE LN	2-43
8269-052-014	20138 CORRINNE LN	2-43
8269-052-015	20146 CORRINNE LN	2-43
8269-052-016	20154 CORRINNE LN	2-43
8269-052-017	20162 CORRINNE LN	2-43
8269-052-018	20170 CORRINNE LN	2-43
8269-052-019	20178 CORRINNE LN	2-43
8269-052-020	20186 CORRINNE LN	2-43
8269-052-021	2403 JOEL DR	2-43
8269-052-022	2411 JOEL DR	2-43
8269-052-023	2417 JOEL DR	2-43
8269-052-024	2423 JOEL DR	2-43
8269-052-025	2429 JOEL DR	2-43
8269-052-026	2435 JOEL DR	2-43
8269-052-027	2441 JOEL DR	2-43
8269-052-028	2447 JOEL DR	2-43
8269-052-029	2453 JOEL DR	2-43
8269-052-030	2459 JOEL DR	2-43
8269-052-031	2465 JOEL DR	2-43
8269-052-032	2471 JOEL DR	2-43
8269-052-033	2477 JOEL DR	2-43
8269-052-034	2483 JOEL DR	2-43
8269-052-035	2489 JOEL DR	2-43
8269-053-001	2511 HERLINDA LN	2-43
8269-053-004	2551 HERLINDA LN	2-43
8269-053-005	2557 HERLINDA LN	2-43
8269-053-006	2561 HERLINDA LN	2-43
8269-053-007	2565 HERLINDA LN	2-43
8269-053-008	2566 HERLINDA LN	2-43
8269-053-009	2562 HERLINDA LN	2-43
8269-053-010	2558 HERLINDA LN	2-43
8269-053-011	2550 HERLINDA LN	2-43
8269-053-012	2542 HERLINDA LN	2-43
8269-053-013	2530 HERLINDA LN	2-43
8269-053-014	2525 RUDY ST	2-43
8269-053-015	2535 RUDY ST	2-43
8269-053-016	2545 RUDY ST	2-43
8269-053-017	2601 RUDY ST	2-43
8269-053-018	2611 RUDY ST	2-43
8269-053-019	2621 RUDY ST	2-43
8269-053-020	2631 RUDY ST	2-43
8269-053-021	2641 RUDY ST	2-43
8269-053-022	2649 RUDY ST	2-43
8269-053-023	2657 RUDY ST	2-43
8269-053-030	Situs Not Available	2-43
8269-053-031	Situs Not Available	2-43
8269-054-001	2656 RUDY ST	2-43
8269-054-002	2648 RUDY ST	2-43
8269-054-003	2642 RUDY ST	2-43

ASSESSOR'S PARCEL NUMBER	SITUS ADDRESS	ZONE
8269-054-004	2636 RUDY ST	2-43
8269-054-005	2628 RUDY ST	2-43
8269-054-006	2622 RUDY ST	2-43
8269-054-007	2616 RUDY ST	2-43
8269-054-008	2610 RUDY ST	2-43
8269-054-009	2604 RUDY ST	2-43
8269-054-010	20121 PORTSIDE DR	2-43
8269-054-011	20107 PORTSIDE DR	2-43
8269-055-001	19805 ORION CT	2-43
8269-055-002	19813 ORION CT	2-43
8269-055-003	19821 ORION CT	2-43
8269-055-004	19829 ORION CT	2-43
8269-055-005	19837 ORION CT	2-43
8269-055-006	19841 ORION CT	2-43
8269-055-007	19845 ORION CT	2-43
8269-055-008	19840 ORION CT	2-43
8269-055-009	19832 ORION CT	2-43
8269-055-010	19824 ORION CT	2-43
8269-055-011	19816 ORION CT	2-43
8269-055-012	2528 PEPPERDALE DR	2-43
8269-055-013	2542 PEPPERDALE DR	2-43
8269-055-014	2554 PEPPERDALE DR	2-43
8269-055-015	2566 PEPPERDALE DR	2-43
8269-055-016	2574 PEPPERDALE DR	2-43
8269-055-017	2582 PEPPERDALE DR	2-43
8269-055-018	2586 PEPPERDALE DR	2-43
8269-055-019	19911 CAROLYN PL	2-43
8269-055-020	19915 CAROLYN PL	2-43
8269-055-021	19919 CAROLYN PL	2-43
8269-055-022	19923 CAROLYN PL	2-43
8269-055-023	2569 PEPPERDALE DR	2-43
8269-055-024	2563 PEPPERDALE DR	2-43
8269-055-025	2557 PEPPERDALE DR	2-43
8269-055-026	2551 PEPPERDALE DR	2-43
8269-055-027	2545 PEPPERDALE DR	2-43
8269-055-028	2539 PEPPERDALE DR	2-43
8269-055-029	2531 PEPPERDALE DR	2-43
8269-055-030	2525 PEPPERDALE DR	2-43
8269-055-031	2517 PEPPERDALE DR	2-43
8269-055-032	2511 PEPPERDALE DR	2-43
8269-055-033	2503 PEPPERDALE DR	2-43
8269-056-001	19929 CAROLYN PL	2-43
8269-056-002	19935 CAROLYN PL	2-43
8269-056-003	19941 CAROLYN PL	2-43
8269-056-004	19947 CAROLYN PL	2-43
8269-056-005	19953 CAROLYN PL	2-43
8269-056-006	19959 CAROLYN PL	2-43
8269-056-007	19965 CAROLYN PL	2-43
8269-056-008	19971 CAROLYN PL	2-43
8269-056-009	19975 CAROLYN PL	2-43
8269-056-010	19979 CAROLYN PL	2-43
8269-056-011	19983 CAROLYN PL	2-43
8269-056-012	19985 CAROLYN PL	2-43
8269-056-014	2593 PEPPERDALE DR	2-43
8269-056-015	2587 PEPPERDALE DR	2-43
8269-056-016	2581 PEPPERDALE DR	2-43
8269-056-017	2575 PEPPERDALE DR	2-43
8269-056-018	2608 PEPPERDALE DR	2-43
8269-056-019	2612 PEPPERDALE DR	2-43
8269-056-020	2620 PEPPERDALE DR	2-43
8269-056-021	2630 PEPPERDALE DR	2-43
8269-056-022	2638 PEPPERDALE DR	2-43
8269-056-023	2646 PEPPERDALE DR	2-43
8269-056-024	2650 PEPPERDALE DR	2-43
8269-056-025	2656 PEPPERDALE DR	2-43
8269-056-026	2660 PEPPERDALE DR	2-43
8269-056-027	2664 PEPPERDALE DR	2-43
8269-056-028	2670 PEPPERDALE DR	2-43
8269-056-029	2657 PEPPERDALE DR	2-43
8269-056-030	2645 PEPPERDALE DR	2-43

ASSESSOR'S PARCEL NUMBER	SITUS ADDRESS	ZONE
8269-056-031	2635 PEPPERDALE DR	2-43
8269-056-032	2625 PEPPERDALE DR	2-43
8269-056-033	2615 PEPPERDALE DR	2-43
8269-056-034	2605 PEPPERDALE DR	2-43
8269-056-035	19984 CAROLYN PL	2-43
8269-057-003	2676 PEPPERDALE DR	2-43
8269-057-004	2680 PEPPERDALE DR	2-43
8269-057-005	2681 RUDY ST	2-43
8269-057-006	2675 RUDY ST	2-43
8269-057-007	2665 RUDY ST	2-43
8269-057-008	2691 PEPPERDALE DR	2-43
8269-057-009	2687 PEPPERDALE DR	2-43
8269-057-010	2685 PEPPERDALE DR	2-43
8269-057-011	2679 PEPPERDALE DR	2-43
8269-057-012	2675 PEPPERDALE DR	2-43
8269-057-013	2671 PEPPERDALE DR	2-43
8269-057-014	2667 PEPPERDALE DR	2-43
8269-057-015	2661 PEPPERDALE DR	2-43
8269-057-016	2672 PEPPERDALE DR	2-43
8269-057-017	2674 PEPPERDALE DR	2-43
8269-058-001	2664 RUDY ST	2-43
8269-058-002	2672 RUDY ST	2-43
8269-058-003	2704 PEPPERDALE DR	2-43
8269-058-004	2710 PEPPERDALE DR	2-43
8269-058-005	2718 PEPPERDALE DR	2-43
8269-058-006	2722 PEPPERDALE DR	2-43
8269-058-007	2730 PEPPERDALE DR	2-43
8269-058-008	2736 PEPPERDALE DR	2-43
8269-058-009	2738 PEPPERDALE DR	2-43
8269-058-010	2750 PEPPERDALE DR	2-43
8269-058-011	2756 PEPPERDALE DR	2-43
8269-058-012	2762 PEPPERDALE DR	2-43
8269-058-013	2766 PEPPERDALE DR	2-43
8269-058-014	2774 PEPPERDALE DR	2-43
8269-058-015	2773 PEPPERDALE DR	2-43
8269-058-016	2767 PEPPERDALE DR	2-43
8269-058-017	2761 PEPPERDALE DR	2-43
8269-058-018	2755 PEPPERDALE DR	2-43
8269-058-019	2749 PEPPERDALE DR	2-43
8269-058-020	2743 PEPPERDALE DR	2-43
8269-058-021	2735 PEPPERDALE DR	2-43
8269-058-022	2729 PEPPERDALE DR	2-43
8269-058-023	2723 PEPPERDALE DR	2-43
8269-058-024	2717 PEPPERDALE DR	2-43
8269-058-025	2709 PEPPERDALE DR	2-43
8269-058-026	2703 PEPPERDALE DR	2-43
3029-002-012	15044 E AVENUE Q3	2-45
3029-002-013	38603 151ST ST E	2-45
3029-002-014	38585 151ST ST E	2-45
3029-002-015	38577 151ST ST E	2-45
3029-002-016	38571 151ST ST E	2-45
3029-002-017	38563 151ST ST E	2-45
3029-002-018	38553 151ST ST E	2-45
3029-002-019	38533 151ST ST E	2-45
3029-002-020	38529 151ST ST E	2-45
3029-002-021	38521 151ST ST E	2-45
3029-002-022	38505 151ST ST E	2-45
3029-002-023	15006 E AVENUE Q7	2-45
3029-002-024	15018 E AVENUE Q7	2-45
3029-002-025	15028 E AVENUE Q7	2-45
3029-002-026	15040 E AVENUE Q7	2-45
3029-002-027	15104 E AVENUE Q7	2-45
3029-002-028	15112 E AVENUE Q7	2-45
3029-002-029	15122 E AVENUE Q7	2-45
3029-002-030	15132 E AVENUE Q7	2-45
3029-002-031	15142 E AVENUE Q7	2-45
3029-002-032	15154 E AVENUE Q7	2-45
3029-002-033	15162 E AVENUE Q7	2-45
3029-002-034	15173 E PALMDALE BLVD	2-45
3029-003-006	15204 E AVENUE Q7	2-45

ASSESSOR'S PARCEL NUMBER	SITUS ADDRESS	ZONE
3029-003-007	VAC/PALMDALE BLVD/VIC 152ND S	2-45
3029-003-008	15222 E AVENUE Q7	2-45
3029-003-009	15232 E AVENUE Q7	2-45
3029-003-010	15304 E AVENUE Q7	2-45
3029-003-011	15316 E AVENUE Q7	2-45
3029-003-012	15324 E AVENUE Q7	2-45
3029-003-013	15336 E AVENUE Q7	2-45
3029-003-014	VAC/PALMDALE BLVD/VIC 155TH S	2-45
3029-003-015	VAC/PALMDALE BLVD/VIC 155TH S	2-45
3029-003-016	VAC/PALMDALE BLVD/VIC 155TH S	2-45
3029-003-017	38508 154TH ST E	2-45
3029-003-018	VAC/154TH STE/VIC AVE Q7	2-45
3029-003-019	38518 154TH ST E	2-45
3029-003-020	38530 154TH ST E	2-45
3029-003-021	38540 154TH ST E	2-45
3029-003-022	38548 154TH ST E	2-45
3029-003-023	38560 154TH ST E	2-45
3029-003-024	38568 154TH ST E	2-45
3029-003-025	15404 E AVENUE Q4	2-45
3029-004-003	38604 154TH ST E	2-45
3029-004-004	38614 154TH ST E	2-45
3029-004-005	38626 154TH ST E	2-45
3029-004-006	38636 154TH ST E	2-45
3029-004-007	VAC/155TH STE/VIC AVE Q4	2-45
3029-004-008	38654 154TH ST E	2-45
3029-004-009	38706 154TH ST E	2-45
3029-004-010	38716 154TH ST E	2-45
3029-004-011	38720 154TH ST E	2-45
3029-004-012	VAC/AVE Q/VIC 155TH STE	2-45
3029-004-013	15339 E AVENUE Q1	2-45
3029-004-014	VAC/AVE Q1/VIC 154TH STE	2-45
3029-004-015	15315 E AVENUE Q1	2-45
3029-004-016	VAC/AVE Q1/VIC 154TH STE	2-45
3029-004-017	15233 E AVENUE Q1	2-45
3029-004-018	15223 E AVENUE Q1	2-45
3029-004-019	15215 E AVENUE Q1	2-45
3029-004-020	15205 E AVENUE Q1	2-45
3029-013-047	VAC/AVE Q/VIC 155 STE	2-45
3029-014-015	15909 E AVENUE Q4	2-45
3029-014-016	38616 159TH ST E	2-45
3029-014-017	38624 159TH ST E	2-45
3029-014-018	38634 159TH ST E	2-45
3029-014-019	38644 159TH ST E	2-45
3029-014-020	38654 159TH ST E	2-45
3029-014-021	38664 159TH ST E	2-45
3029-014-022	38674 159TH ST E	2-45
3029-014-023	38682 159TH ST E	2-45
3029-014-024	38684 159TH ST E	2-45
3029-014-025	15919 E AVENUE Q1	2-45
3029-014-026	15905 E AVENUE Q1	2-45
3029-014-027	15871 E AVENUE Q1	2-45
3029-014-028	15863 E AVENUE Q1	2-45
3029-014-029	15853 E AVENUE Q1	2-45
3029-014-030	15841 E AVENUE Q1	2-45
3029-014-031	15833 E AVENUE Q1	2-45
3029-014-032	15823 AVENUE Q1	2-45
3029-014-033	15815 E AVENUE Q1	2-45
3029-014-034	15803 E AVENUE Q1	2-45
3029-015-012	38705 152ND ST E	2-45
3029-015-013	38717 152ND ST E	2-45
3029-015-014	38727 152ND ST E	2-45
3029-015-015	38739 152ND ST E	2-45
3029-015-016	VAC/AVE Q/VIC 152ND STE	2-45
3029-015-017	15117 E AVENUE Q1	2-45
3029-015-018	15105 E AVENUE Q1	2-45
3029-015-019	15005 E AVENUE Q3	2-45
3029-015-020	15023 E AVENUE Q3	2-45
3029-015-021	15033 E AVENUE Q3	2-45
3029-015-022	38649 151ST ST E	2-45
3029-021-001	15175 E AVENUE Q7	2-45

ASSESSOR'S PARCEL NUMBER	SITUS ADDRESS	ZONE
3029-021-002	VAC/AVE Q7/VIC 152ND STE	2-45
3029-021-003	15155 E AVENUE Q7	2-45
3029-021-004	15145 E AVENUE Q7	2-45
3029-021-005	VAC/AVE Q7/VIC 151ST STE	2-45
3029-021-006	15131 E AVENUE Q7	2-45
3029-021-007	15115 E AVENUE Q7	2-45
3029-021-008	15105 E AVENUE Q7	2-45
3029-021-009	38552 151ST ST E	2-45
3029-021-010	38562 151ST ST E	2-45
3029-021-011	38570 151ST ST E	2-45
3029-021-012	38576 151ST ST E	2-45
3029-021-013	38584 151ST ST E	2-45
3029-021-014	38602 151ST ST E	2-45
3029-021-015	38614 151ST ST E	2-45
3029-021-016	38630 151ST ST E	2-45
3029-021-017	38648 151ST ST E	2-45
3029-021-018	15114 E AVENUE Q1	2-45
3029-021-019	15122 E AVENUE Q1	2-45
3029-021-020	VAC/AVE Q1/VIC 152ND STE	2-45
3029-021-021	VAC/AVE Q1/VIC 152ND STE	2-45
3029-021-022	15154 E AVENUE Q1	2-45
3029-021-023	15162 E AVENUE Q1	2-45
3029-021-024	VAC/152ND STE/VIC AVE Q1	2-45
3029-021-025	38621 152ND ST E	2-45
3029-021-026	VAC/152ND STE/VIC AVE Q1	2-45
3029-021-027	38601 152ND ST E	2-45
3029-021-028	38575 152ND ST E	2-45
3029-021-029	VAC/152ND STE/VIC AVE Q7	2-45
3029-021-030	38555 152ND ST E	2-45
3029-021-031	38543 152ND ST E	2-45
3029-022-001	38542 152ND ST E	2-45
3029-022-002	VAC/152ND STE/VIC AVE Q7	2-45
3029-022-003	38568 152ND ST E	2-45
3029-022-004	38578 152ND ST E	2-45
3029-022-005	VAC/152ND STE/VIC AVE Q7	2-45
3029-022-006	38614 152ND ST E	2-45
3029-022-007	38624 152ND ST E	2-45
3029-022-008	38636 152ND ST E	2-45
3029-022-009	15206 E AVENUE Q1	2-45
3029-022-010	VAC/AVE Q1/VIC 152ND STE	2-45
3029-022-011	VAC/AVE Q1/VIC 152ND STE	2-45
3029-022-012	15236 E AVENUE Q1	2-45
3029-022-013	15306 E AVENUE Q1	2-45
3029-022-014	VAC/AVE Q1/VIC 154TH STE	2-45
3029-022-015	15328 E AVENUE Q1	2-45
3029-022-016	15338 E AVENUE Q1	2-45
3029-022-017	38637 154TH ST E	2-45
3029-022-018	38627 154TH ST E	2-45
3029-022-019	38615 154TH ST E	2-45
3029-022-020	38605 154TH ST E	2-45
3029-022-021	38587 154TH ST E	2-45
3029-022-022	38575 154TH ST E	2-45
3029-022-023	38565 154TH ST E	2-45
3029-022-024	38549 154TH ST E	2-45
3029-022-025	15337 E AVENUE Q7	2-45
3029-022-026	15325 E AVENUE Q7	2-45
3029-022-027	15317 E AVENUE Q7	2-45
3029-022-028	15305 E AVENUE Q7	2-45
3029-022-029	15233 E AVENUE Q7	2-45
3029-022-030	15223 E AVENUE Q7	2-45
3029-022-031	15215 E AVENUE Q7	2-45
3029-022-032	15205 E AVENUE Q7	2-45
3029-023-001	15733 E AVENUE Q1	2-45
3029-023-002	VAC/AVE Q/VIC 158TH STE	2-45
3029-023-003	15715 E AVENUE Q1	2-45
3029-023-004	15705 E AVENUE Q1	2-45
3029-023-005	15635 E AVENUE Q1	2-45
3029-023-006	VAC/AVE Q1/VIC 156TH STE	2-45
3029-023-007	15607 E AVENUE Q1	2-45
3029-023-008	38725 156TH ST E	2-45

ASSESSOR'S PARCEL NUMBER	SITUS ADDRESS	ZONE
3029-023-009	38723 156TH ST E	2-45
3029-023-010	38721 156TH ST E	2-45
3029-023-011	38713 156TH ST E	2-45
3029-023-012	38705 156TH ST E	2-45
3029-023-013	38655 156TH ST E	2-45
3029-023-014	38645 156TH ST E	2-45
3029-023-015	38633 156TH ST E	2-45
3029-023-016	38625 156TH ST E	2-45
3029-023-017	38613 156TH ST E	2-45
3029-023-018	38605 156TH ST E	2-45
3029-024-001	38593 156TH ST E	2-45
3029-024-002	38581 156TH ST E	2-45
3029-024-003	38563 156TH ST E	2-45
3029-024-004	38555 156TH ST E	2-45
3029-024-005	38545 156TH ST E	2-45
3029-024-006	VAC/156TH STE/VIC AVE Q7	2-45
3029-024-007	38523 156TH ST E	2-45
3029-024-008	38515 156TH ST E	2-45
3029-024-009	15600 E AVENUE Q7	2-45
3029-024-010	VAC/PALMDALE BLVD/VIC 155TH S	2-45
3029-024-013	15610 E AVENUE Q7	2-45
3029-024-014	15618 E AVENUE Q7	2-45
3029-024-015	15628 E AVENUE Q7	2-45
3029-024-017	VAC/PALMDALE BLVD/VIC 158TH S	2-45
3029-024-018	VAC/PALMDALE BLVD/VIC 158TH S	2-45
3029-024-019	15722 E AVENUE Q7	2-45
3029-024-020	15732 E AVENUE Q7	2-45
3029-024-021	VAC/PALMDALE BLVD/VIC 158TH S	2-45
3029-025-001	38432 158TH ST E	2-45
3029-025-002	15814 E AVENUE Q7	2-45
3029-025-003	15824 E AVENUE Q7	2-45
3029-025-004	15838 E AVENUE Q7	2-45
3029-025-005	15846 E AVENUE Q7	2-45
3029-025-006	15856 E AVENUE Q7	2-45
3029-025-007	15864 E AVENUE Q7	2-45
3029-025-008	15874 E AVENUE Q7	2-45
3029-025-009	38500 159TH ST E	2-45
3029-025-010	VAC/PALMDALE BLVD/VIC 160TH S	2-45
3029-025-011	38504 159TH ST E	2-45
3029-025-012	VAC/COR 160TH STE/PALMDALE B	2-45
3029-025-013	38510 159TH ST E	2-45
3029-025-014	38518 159TH ST E	2-45
3029-025-015	38530 159TH ST E	2-45
3029-025-016	38544 159TH ST E	2-45
3029-025-017	38550 159TH ST E	2-45
3029-025-018	38558 159TH ST E	2-45
3029-025-019	38566 159TH ST E	2-45
3029-025-020	15910 E AVENUE Q4	2-45
3029-026-001	15615 E AVENUE Q7	2-45
3029-026-002	38522 156TH ST E	2-45
3029-026-003	38532 156TH ST E	2-45
3029-026-004	38544 156TH ST E	2-45
3029-026-005	38554 156TH ST E	2-45
3029-026-006	38568 156TH ST E	2-45
3029-026-007	38580 156TH ST E	2-45
3029-026-008	38590 156TH ST E	2-45
3029-026-009	15700 E AVENUE Q4	2-45
3029-026-010	15718 E AVENUE Q4	2-45
3029-026-011	15722 E AVENUE Q4	2-45
3029-026-012	15730 E AVENUE Q4	2-45
3029-026-013	15740 E AVENUE Q4	2-45
3029-026-014	15752 E AVENUE Q4	2-45
3029-026-015	15754 E AVENUE Q4	2-45
3029-026-016	15808 E AVENUE Q4	2-45
3029-026-017	38573 159TH ST E	2-45
3029-026-018	38567 159TH ST E	2-45
3029-026-019	38559 159TH ST E	2-45
3029-026-020	38553 159TH ST E	2-45
3029-026-021	38543 159TH ST E	2-45
3029-026-022	38531 159TH ST E	2-45

ASSESSOR'S PARCEL NUMBER	SITUS ADDRESS	ZONE
3029-026-023	38523 159TH ST E	2-45
3029-026-024	38511 159TH ST E	2-45
3029-026-025	15845 E AVENUE Q7	2-45
3029-026-026	15819 E AVENUE Q7	2-45
3029-026-027	15811 E AVENUE Q7	2-45
3029-026-028	15801 E AVENUE Q7	2-45
3029-026-029	15733 E AVENUE Q7	2-45
3029-026-030	15723 E AVENUE Q7	2-45
3029-026-031	Situs Not Available	2-45
3029-026-032	15705 E AVENUE Q7	2-45
3029-027-001	38604 156TH ST E	2-45
3029-027-002	38616 156TH ST E	2-45
3029-027-003	38624 156TH ST E	2-45
3029-027-004	38634 156TH ST E	2-45
3029-027-005	38644 156TH ST E	2-45
3029-027-006	38654 156TH ST E	2-45
3029-027-007	38704 156TH ST E	2-45
3029-027-008	38712 156TH ST E	2-45
3029-027-009	15706 E AVENUE Q1	2-45
3029-027-010	15714 E AVENUE Q1	2-45
3029-027-011	15724 E AVENUE Q1	2-45
3029-027-012	15734 E AVENUE Q1	2-45
3029-027-013	15744 E AVENUE Q1	2-45
3029-027-014	15806 E AVENUE Q1	2-45
3029-027-015	15818 E AVENUE Q1	2-45
3029-027-016	15834 E AVENUE Q1	2-45
3029-027-017	38675 159TH ST E	2-45
3029-027-018	38665 159TH ST E	2-45
3029-027-019	38655 159TH ST E	2-45
3029-027-020	38645 159TH ST E	2-45
3029-027-021	38635 159TH ST E	2-45
3029-027-022	38625 159TH ST E	2-45
3029-027-023	38615 159TH ST E	2-45
3029-027-024	38605 159TH ST E	2-45
3029-027-025	15809 E AVENUE Q4	2-45
3029-027-026	15761 E AVENUE Q4	2-45
3029-027-027	15753 E AVENUE Q4	2-45
3029-027-028	15741 E AVENUE Q4	2-45
3029-027-029	15733 E AVENUE Q4	2-45
3029-027-030	15723 E AVENUE Q4	2-45
3029-027-031	15713 E AVENUE Q4	2-45
3029-027-032	15701 E AVENUE Q4	2-45
3069-001-001	40576 159TH ST E	2-45
3069-001-002	40570 159TH ST E	2-45
3069-001-003	40558 159TH ST E	2-45
3069-001-004	40548 159TH ST E	2-45
3069-001-005	40528 159TH ST E	2-45
3069-001-006	40520 159TH ST E	2-45
3069-001-007	VAC/(NOG) 160TH E/VIC AVE N12	2-45
3069-001-008	VAC/(NOG)160TH E/VIC AVE O	2-45
3069-001-009	40506 159TH ST E	2-45
3069-001-010	VAC/(NOG)160TH E/VIC AVE O	2-45
3069-001-011	40502 159TH ST E	2-45
3069-001-012	40500 159TH ST E	2-45
3069-001-013	15854 SWEETAIRE AVE	2-45
3069-001-014	VAC/AVE O/SWEETAIRE AVE/VIC 1	2-45
3069-001-015	15836 SWEETAIRE AVE	2-45
3069-001-016	15826 SWEETAIRE AVE	2-45
3069-001-017	15814 SWEETAIRE AVE	2-45
3069-001-018	15804 SWEETAIRE AVE	2-45
3069-002-001	15805 NEWMONT AVE	2-45
3069-002-002	VAC/(NOG)AVE N8/VIC 58TH E	2-45
3069-002-003	15819 NEWMONT AVE	2-45
3069-002-004	15833 NEWMONT AVE	2-45
3069-002-005	VAC/(NOG) AVE N8/VIC 158TH E	2-45
3069-002-006	15845 NEWMONT AVE	2-45
3069-002-007	15853 NEWMONT AVE	2-45
3069-002-008	15861 NEWMONT AVE	2-45
3069-002-009	VAC/(NOG) AVE N8/COR (NOG) 16C	2-45
3069-002-010	40736 159TH ST E	2-45

ASSESSOR'S PARCEL NUMBER	SITUS ADDRESS	ZONE
3069-002-011	40734 159TH ST E	2-45
3069-002-012	VAC/(NOG)160TH E/VIC (NOG) AV T	2-45
3069-002-013	40714 159TH ST E	2-45
3069-002-014	40704 159TH ST E	2-45
3069-002-015	40654 159TH ST E	2-45
3069-002-016	40642 159TH ST E	2-45
3069-002-017	40632 159TH ST E	2-45
3069-002-018	40624 159TH ST E	2-45
3069-002-019	40614 159TH ST E	2-45
3069-002-020	40606 159TH ST E	2-45
3069-003-001	40678 158TH ST E	2-45
3069-003-002	15804 NEWMONT AVE	2-45
3069-003-003	15814 NEWMONT AVE	2-45
3069-003-004	15822 NEWMONT AVE	2-45
3069-003-005	15824 NEWMONT AVE	2-45
3069-003-006	15844 NEWMONT AVE	2-45
3069-003-007	15854 NEWMONT AVE	2-45
3069-003-008	VAC/NEWMONT AVE/VIC 159TH E	2-45
3069-003-009	40711 159TH ST E	2-45
3069-003-010	40635 159TH ST E	2-45
3069-003-011	40617 159TH ST E	2-45
3069-003-012	40609 159TH ST E	2-45
3069-003-013	40601 159TH ST E	2-45
3069-003-014	40577 159TH ST E	2-45
3069-003-015	40571 159TH ST E	2-45
3069-003-016	VAC/159TH E/VIC AVE N12	2-45
3069-003-017	40537 159TH ST E	2-45
3069-003-018	15855 SWEETAIRE AVE	2-45
3069-003-019	15845 SWEETAIRE AVE	2-45
3069-003-020	15837 SWEETAIRE AVE	2-45
3069-003-021	15827 SWEETAIRE AVE	2-45
3069-003-022	15815 SWEETAIRE AVE	2-45
3069-003-023	15805 SWEETAIRE AVE	2-45
3069-003-024	40600 158TH ST E	2-45
3069-003-025	40612 158TH ST E	2-45
3069-003-026	40620 158TH ST E	2-45
3069-003-027	VAC/158TH E/VIC NEWMONT AVE	2-45
3069-003-028	40642 158TH ST E	2-45
3069-003-029	40652 158TH ST E	2-45
3069-003-030	40660 158TH ST E	2-45
3069-004-001	15732 NEWMONT AVE	2-45
3069-004-002	15724 NEWMONT AVE	2-45
3069-004-003	15714 NEWMONT AVE	2-45
3069-004-004	VAC/NEWMONT AVE/VIC 158TH E	2-45
3069-004-005	15626 NEWMONT AVE	2-45
3069-004-006	15620 NEWMONT AVE	2-45
3069-004-007	15612 NEWMONT AVE	2-45
3069-004-008	15604 NEWMONT AVE	2-45
3069-004-009	40634 156TH ST E	2-45
3069-004-010	40679 158TH ST E	2-45
3069-004-011	VAC/SWEETAIRE AVE/VIC 156TH E	2-45
3069-004-012	VAC/SWEETAIRE AVE/VIC 156TH E	2-45
3069-004-013	15715 SWEETAIRE AVE	2-45
3069-004-014	15705 SWEETAIRE AVE	2-45
3069-004-015	15633 SWEETAIRE AVE	2-45
3069-004-016	15623 SWEETAIRE AVE	2-45
3069-004-017	15615 SWEETAIRE AVE	2-45
3069-004-018	VAC/COR 156TH E/SWEETAIRE AV	2-45
3069-004-019	VAC/156TH E/VIC SWEETAIRE AVE	2-45
3069-004-020	40542 156TH ST E	2-45
3069-004-021	40552 156TH ST E	2-45
3069-004-022	40576 156TH ST E	2-45
3069-004-023	40600 156TH ST E	2-45
3069-004-024	VAC/156TH E/VIC AVE N12	2-45
3069-004-025	40616 156TH ST E	2-45
3069-004-026	40661 158TH ST E	2-45
3069-004-027	40653 158TH ST E	2-45
3069-004-028	40643 158TH ST E	2-45
3069-004-029	40631 158TH ST E	2-45
3069-004-030	40621 158TH ST E	2-45

ASSESSOR'S PARCEL NUMBER	SITUS ADDRESS	ZONE
3069-004-031	VAC/158TH E/VIC SWEETAIRE AVE	2-45
3069-004-032	40601 158TH ST E	2-45
3069-005-001	40605 156TH ST E	2-45
3069-005-002	40615 156TH ST E	2-45
3069-005-003	40623 156TH ST E	2-45
3069-005-004	VAC/VIC AVE N12/155TH ST E	2-45
3069-005-005	40637 156TH ST E	2-45
3069-005-006	40647 156TH ST E	2-45
3069-005-007	40709 156TH ST E	2-45
3069-005-008	40715 156TH ST E	2-45
3069-005-009	40729 156TH ST E	2-45
3069-005-010	40737 156TH ST E	2-45
3069-005-011	VAC/VIC AVE N12/155TH ST E	2-45
3069-005-012	VAC/VIC AVE N12/155TH	2-45
3069-005-013	15605 NEWMONT AVE	2-45
3069-005-014	15615 NEWMONT AVE	2-45
3069-005-015	15623 NEWMONT AVE	2-45
3069-005-016	15633 NEWMONT AVE	2-45
3069-005-017	15705 NEWMONT AVE	2-45
3069-005-018	15713 NEWMONT AVE	2-45
3069-005-019	VAC/VIEWMONT ST(PAV)/VIC 158T	2-45
3069-005-020	15733 NEWMONT AVE	2-45
3069-006-001	VAC/COR AVE O(PAV)/158TH STE	2-45
3069-006-002	15722 SWEETAIRE AVE	2-45
3069-006-003	15710 SWEETAIRE AVE	2-45
3069-006-004	VAC/AVE O(RAV)/VIE 158TH STE	2-45
3069-006-005	VAC/AVE O(PAV)/VIC 157THE STE	2-45
3069-006-006	VAC/AVE O(PAV)/VIC 157TH STE	2-45
3069-006-007	VAC/AVE O(PAV)/VIC 156TH STE	2-45
3069-006-008	15604 SWEETAIRE AVE	2-45
3069-006-009	VAC/AVE O STE(PAV)/155TH STE	2-45
3069-006-010	40503 156TH ST E	2-45
3069-006-011	40505 156TH ST E	2-45
3069-006-012	40507 156TH ST E	2-45
3069-006-013	40509 156TH ST E	2-45
3069-006-014	40515 156TH ST E	2-45
3069-006-015	40521 156TH ST E	2-45
3069-006-016	40533 156TH ST E	2-45
3069-006-017	VAC/156TH STE(PAV)/VIC AVE N14	2-45
3069-006-018	40543 156TH ST E	2-45
3069-006-019	40553 156TH ST E	2-45
3069-006-020	15528 E AVENUE N12	2-45
3069-007-002	40574 154TH ST E	2-45
3069-007-003	40564 154TH ST E	2-45
3069-007-004	40554 154TH ST E	2-45
3069-007-005	40544 154TH ST E	2-45
3069-007-006	40534 154TH ST E	2-45
3069-007-007	VAC/154TH STE/VIC SWEETAERE /	2-45
3069-007-008	40516 154TH ST E	2-45
3069-007-009	40508 154TH ST E	2-45
3069-007-010	40506 154TH ST E	2-45
3069-007-011	40504 154TH ST E	2-45
3069-007-012	40502 154TH ST E	2-45
3069-007-013	15334 SWEETAIRE AVE	2-45
3069-007-014	VAC/SWEETAIRE AVE/AVE O/VIC 1	2-45
3069-007-015	15308 SWEETAIRE AVE	2-45
3069-007-016	15234 SWEETAIRE AVE	2-45
3069-007-017	VAC/SWEETAIRE AVE/AVE O/VIC 1	2-45
3069-007-018	15214 SWEETAIRE AVE	2-45
3069-007-019	15204 SWEETAIRE AVE	2-45
3069-007-021	VAC/AVE O/VIC 152ND E	2-45
3069-007-022	VAC/AVE O/VIC 152ND E	2-45
3069-007-023	15410 E AVENUE N12	2-45
3069-008-001	40504 152ND ST E	2-45
3069-008-002	40514 152ND ST E	2-45
3069-008-003	40524 152ND ST E	2-45
3069-008-004	40534 152ND ST E	2-45
3069-008-005	40544 152ND ST E	2-45
3069-008-006	40554 152ND ST E	2-45
3069-008-007	40564 152ND ST E	2-45

ASSESSOR'S PARCEL NUMBER	SITUS ADDRESS	ZONE
3069-008-008	VAC/152ND E/VIC GREY STALLION	2-45
3069-008-009	VAC/152ND E/VIC GREY STALLION	2-45
3069-008-010	40614 152ND ST E	2-45
3069-008-011	40624 152ND ST E	2-45
3069-008-012	40619 154TH ST E	2-45
3069-008-013	VAC/154TH E/VIC GREY STALLION	2-45
3069-008-014	40601 154TH ST E	2-45
3069-008-017	40565 154TH ST E	2-45
3069-008-018	40555 154TH ST E	2-45
3069-008-019	40545 154TH ST E	2-45
3069-008-020	40535 154TH ST E	2-45
3069-008-021	40525 154TH ST E	2-45
3069-008-022	40517 154TH ST E	2-45
3069-008-023	40585 154TH ST E	2-45
3069-010-001	40605 151ST ST E	2-45
3069-010-002	40615 151ST ST E	2-45
3069-010-003	40625 151ST ST E	2-45
3069-010-004	40635 151ST ST E	2-45
3069-010-005	40645 151ST ST E	2-45
3069-010-006	40655 151ST ST E	2-45
3069-010-007	VAC/150TH E/151ST E/VIC AVE N12	2-45
3069-010-008	40717 151ST ST E	2-45
3069-010-009	40723 151ST ST E	2-45
3069-010-010	40725 151ST ST E	2-45
3069-010-011	40727 151ST ST E	2-45
3069-010-012	40729 151ST ST E	2-45
3069-010-013	15109 NEWMONT AVE	2-45
3069-010-014	VAC/NEWMONT AVE/(NOG)AVE N8	2-45
3069-010-015	VAC/NEWMONT AVE/(NOG)AVE N8	2-45
3069-010-016	15135 NEWMONT AVE	2-45
3069-010-017	VAC/NEWMONT AVE/(NOG)AVE N8	2-45
3069-010-018	15155 NEWMONT AVE	2-45
3069-010-019	15165 NEWMONT AVE	2-45
3069-010-020	15175 NEWMONT AVE	2-45
3069-011-001	15235 GREY STALLION RD	2-45
3069-011-002	VAC/GREY STALLION RD/152ND E	2-45
3069-011-003	40627 152ND ST E	2-45
3069-011-004	40615 152ND ST E	2-45
3069-011-005	40607 152ND ST E	2-45
3069-011-006	40600 151ST ST E	2-45
3069-011-007	40610 151ST ST E	2-45
3069-011-008	40618 151ST ST E	2-45
3069-011-009	40636 151ST ST E	2-45
3069-011-010	15108 NEWMONT AVE	2-45
3069-011-011	15114 NEWMONT AVE	2-45
3069-011-012	15124 NEWMONT AVE	2-45
3069-011-014	15144 NEWMONT AVE	2-45
3069-011-015	15154 NEWMONT AVE	2-45
3069-011-016	VAC/NEWMONT AVE /VIC 152ND E	2-45
3069-011-017	15174 NEWMONT AVE	2-45
3069-011-018	15204 NEWMONT AVE	2-45
3069-011-019	15214 NEWMONT AVE	2-45
3069-011-020	15224 NEWMONT AVE	2-45
3069-011-021	15234 NEWMONT AVE	2-45
3069-011-022	VAC/NEWMONT AV/VIC GREY STA	2-45
3069-011-023	15314 NEWMONT AVE	2-45
3069-011-024	15324 NEWMONT AVE	2-45
3069-011-025	15332 NEWMONT AVE	2-45
3069-011-026	15331 GREY STALLION RD	2-45
3069-011-027	15134 NEWMONT AVE	2-45
3069-012-001	40734 152ND ST E	2-45
3069-012-002	15215 NEWMONT AVE	2-45
3069-012-003	15225 NEWMONT AVE	2-45
3069-012-004	15235 NEWMONT AVE	2-45
3069-012-005	VAC/NEWMONT AVE/VIC 15SND E	2-45
3069-012-006	15315 NEWMONT AVE	2-45
3069-012-007	15325 NEWMONT AVE	2-45
3069-012-008	15333 NEWMONT AVE	2-45
3069-012-009	40756 154TH ST E	2-45
3069-012-010	40748 154TH ST E	2-45

ASSESSOR'S PARCEL NUMBER	SITUS ADDRESS	ZONE
3069-012-011	40738 154TH ST E	2-45
3069-012-012	40730 154TH ST E	2-45
3069-012-013	40716 154TH ST E	2-45
3069-012-014	40704 154TH ST E	2-45
3069-012-015	40654 154TH ST E	2-45
3069-012-016	40644 154TH ST E	2-45
3069-012-017	VAC/(NOG) 155TH E/154TH E	2-45
3069-012-018	VAC/154TH ST E/VIC AVE N12	2-45
3069-012-019	40614 154TH ST E	2-45
3069-012-020	40604 154TH ST E	2-45
3069-013-001	15732 VALEPORT AVE	2-45
3069-013-002	15724 VALEPORT AVE	2-45
3069-013-003	15716 VALEPORT AVE	2-45
3069-013-004	15704 VALEPORT AVE	2-45
3069-013-005	15634 VALEPORT AVE	2-45
3069-013-006	15622 VALEPORT AVE	2-45
3069-013-007	VAC/(NOG)AVE N8/VALEPORT AVE	2-45
3069-013-008	VAC/(NOG)AVE N8/VALEPORT AVE	2-45
3069-013-009	VAC/COR(NOG) AVE N8/(NOG)1557	2-45
3069-013-010	VAC/(NOG)155TH E/VIC (NOG)AVE	2-45
3069-013-011	40905 156TH ST E	2-45
3069-013-012	40907 156TH ST E	2-45
3069-013-013	40909 156TH ST E	2-45
3069-013-014	VAC/(NOG)155TH E/156TH E	2-45
3069-013-015	40925 156TH ST E	2-45
3069-013-016	40933 156TH ST E	2-45
3069-013-017	40945 156TH ST E	2-45
3069-013-018	40953 156TH ST E	2-45
3069-013-019	VAC/(NOG)155TH E/156TH E/VIC N8	2-45
3069-013-020	40973 156TH ST E	2-45
3069-014-001	40972 159TH ST E	2-45
3069-014-003	40954 159TH ST E	2-45
3069-014-004	40942 159TH ST E	2-45
3069-014-005	40932 159TH ST E	2-45
3069-014-006	40924 159TH ST E	2-45
3069-014-007	40916 159TH ST E	2-45
3069-014-008	40910 159TH ST E	2-45
3069-014-009	40908 159TH ST E	2-45
3069-014-010	40906 159TH ST E	2-45
3069-014-011	40904 159TH ST E	2-45
3069-014-012	VAC/COR(NOG)160TH E/NOG AVE	2-45
3069-014-013	VAC/(NOG) AVE N8/VALEPORT AVI	2-45
3069-014-014	15862 VALEPORT AVE	2-45
3069-014-015	VAC/(NOG)AVE N8/VALEPORT AVE	2-45
3069-014-016	VAC/(NOG)AVE N8/VALEPORT AVE	2-45
3069-014-017	VAC/(NOG) AVE N8/VALEPORT AVI	2-45
3069-014-018	15822 VALEPORT AVE	2-45
3069-014-019	15814 VALEPORT AVE	2-45
3069-014-020	15804 VALEPORT AVE	2-45
3069-014-021	40964 159TH ST E	2-45
3069-015-001	15805 MOSSDALE AVE	2-45
3069-015-002	15815 MOSSDALE AVE	2-45
3069-015-003	15823 MOSSDALE AVE	2-45
3069-015-004	15833 MOSSDALE AVE	2-45
3069-015-005	15845 MOSSDALE AVE	2-45
3069-015-006	15855 MOSSDALE AVE	2-45
3069-015-007	15863 MOSSDALE AVE	2-45
3069-015-008	15873 MOSSDALE AVE	2-45
3069-015-009	VAC/(NOG) AVE N/COR (NOG)160T	2-45
3069-015-010	VAC/(NOG)160TH E/VIC AVE N	2-45
3069-015-011	41134 159TH ST E	2-45
3069-015-012	41132 159TH ST E	2-45
3069-015-013	41116 159TH ST E	2-45
3069-015-014	41108 159TH ST E	2-45
3069-015-015	VAC/(NOG)160TH E/VIC AVE N4	2-45
3069-015-016	41042 159TH ST E	2-45
3069-015-017	41032 159TH ST E	2-45
3069-015-018	41024 159TH ST E	2-45
3069-015-019	41012 159TH ST E	2-45
3069-015-020	41004 159TH ST E	2-45

ASSESSOR'S PARCEL NUMBER	SITUS ADDRESS	ZONE
3069-016-001	15873 VALEPORT AVE	2-45
3069-016-002	15863 VALEPORT AVE	2-45
3069-016-003	15855 VALEPORT AVE	2-45
3069-016-004	VAC/VALEPORT AVE/VIC 159TH E	2-45
3069-016-005	15833 VALEPORT AVE	2-45
3069-016-006	15823 VALEPORT AVE	2-45
3069-016-007	15811 VALEPORT AVE	2-45
3069-016-008	15805 VALEPORT AVE	2-45
3069-016-009	41002 158TH ST E	2-45
3069-016-010	41010 158TH ST E	2-45
3069-016-011	41020 158TH ST E	2-45
3069-016-012	41032 158TH ST E	2-45
3069-016-013	41042 158TH ST E	2-45
3069-016-014	41050 158TH ST E	2-45
3069-016-015	41060 158TH ST E	2-45
3069-016-016	41078 158TH ST E	2-45
3069-016-017	15804 MOSSDALE AVE	2-45
3069-016-018	VAC/MOSSDALE AVE/VIC 158TH E	2-45
3069-016-019	15822 MOSSDALE AVE	2-45
3069-016-020	15832 MOSSDALE AVE	2-45
3069-016-021	VAC/MOSSDALE AVE/VIC 159TH	2-45
3069-016-022	15854 MOSSDALE AVE	2-45
3069-016-023	15862 MOSSDALE AVE	2-45
3069-016-024	VAC/MOSSDALE AVE/VOR 159TH E	2-45
3069-016-025	41035 159TH ST E	2-45
3069-016-026	41019 159TH ST E	2-45
3069-016-027	VAC/159TH E/VIC AVE N4	2-45
3069-016-028	41001 159TH ST E	2-45
3069-016-030	40965 159TH ST E	2-45
3069-016-031	40955 159TH ST E	2-45
3069-016-032	40943 159TH ST E	2-45
3069-016-033	40973 159TH ST E	2-45
3069-017-001	Situs Not Available	2-45
3069-017-002	15725 VALEPORT AVE	2-45
3069-017-003	15717 VALEPORT AVE	2-45
3069-017-004	15705 VALEPORT AVE	2-45
3069-017-005	15635 VALEPORT AVE	2-45
3069-017-006	15623 VALEPORT AVE	2-45
3069-017-007	15615 VALEPORT AVE	2-45
3069-017-008	15605 VALEPORT AVE	2-45
3069-017-009	VAC/156TH E/VIC VALEPORT AVE	2-45
3069-017-010	VAC/156TH E/VIC VALEPORT AVE	2-45
3069-017-011	40964 156TH ST E	2-45
3069-017-012	40974 156TH ST E	2-45
3069-017-013	41000 156TH ST E	2-45
3069-017-014	41010 156TH ST E	2-45
3069-017-015	VAC/156TH E/VIC AVE N4	2-45
3069-017-016	41036 156TH ST E	2-45
3069-017-017	15604 MOSSDALE AVE	2-45
3069-017-018	15614 MOSSDALE AVE	2-45
3069-017-019	15622 MOSSDALE AVE	2-45
3069-017-020	15632 MOSSDALE AVE	2-45
3069-017-021	15704 MOSSDALE AVE	2-45
3069-017-022	15714 MOSSDALE AVE	2-45
3069-017-023	VAC/MOSSDALE AVE/VIC 158TH E	2-45
3069-017-024	15732 MOSSDALE AVE	2-45
3069-017-025	41079 158TH ST E	2-45
3069-017-026	41061 158TH ST E	2-45
3069-017-027	41061 158TH ST E	2-45
3069-017-028	VAC/158TH E/VIC MOSSDALE AVE	2-45
3069-017-029	41033 158TH ST E	2-45
3069-017-030	41021 158TH ST E	2-45
3069-017-031	41011 158TH ST E	2-45
3069-017-032	41001 158TH ST E	2-45
3069-018-001	41007 156TH ST E	2-45
3069-018-002	41015 156TH ST E	2-45
3069-018-003	41027 156TH ST E	2-45
3069-018-004	41037 156TH ST E	2-45
3069-018-005	41045 156TH ST E	2-45
3069-018-006	41055 156TH ST E	2-45

ASSESSOR'S PARCEL NUMBER	SITUS ADDRESS	ZONE
3069-018-007	VAC/156TH E/(NOG)155TH E	2-45
3069-018-008	41117 156TH ST E	2-45
3069-018-009	41131 156TH ST E	2-45
3069-018-010	41133 156TH ST E	2-45
3069-018-011	VAC/(NOG)155TH E/(DRT) AVE N	2-45
3069-018-012	41137 156TH ST E	2-45
3069-018-013	15605 MOSSDALE AVE	2-45
3069-018-014	15615 MOSSDALE AVE	2-45
3069-018-015	15623 MOSSDALE AVE	2-45
3069-018-016	15633 MOSSDALE AVE	2-45
3069-018-017	VAC/(DRT)AVE N/VIC 158TH E	2-45
3069-018-018	15715 MOSSDALE AVE	2-45
3069-018-019	15723 MOSSDALE AVE	2-45
3069-018-020	15733 MOSSDALE AVE	2-45
3070-001-001	40584 169TH ST E	2-45
3070-001-002	40576 169TH ST E	2-45
3070-001-003	40566 169TH ST E	2-45
3070-001-004	40556 169TH ST E	2-45
3070-001-005	Situs Not Available	2-45
3070-001-006	40534 169TH ST E	2-45
3070-001-007	VAC/169TH STE/VIC AVE O	2-45
3070-001-008	40514 169TH ST E	2-45
3070-001-009	40504 169TH ST E	2-45
3070-001-010	16868 SWEETAIRE AVE	2-45
3070-001-013	16850 SWEETAIRE AVE	2-45
3070-001-014	16838 SWEETAIRE AVE	2-45
3070-001-015	16828 SWEETAIRE AVE	2-45
3070-001-016	16816 SWEETAIRE AVE	2-45
3070-001-017	16806 SWEETAIRE AVE	2-45
3070-001-018	16724 SWEETAIRE AVE	2-45
3070-001-019	16712 SWEETAIRE AVE	2-45
3070-001-020	16704 SWEETAIRE AVE	2-45
3070-001-021	16921 E AVENUE O	2-45
3070-002-001	40720 168TH ST E	2-45
3070-002-002	40710 168TH ST E	2-45
3070-002-003	40702 168TH ST E	2-45
3070-002-004	40658 168TH ST E	2-45
3070-002-005	40648 168TH ST E	2-45
3070-002-006	40638 168TH ST E	2-45
3070-002-007	Situs Not Available	2-45
3070-002-008	40618 168TH ST E	2-45
3070-002-009	40602 168TH ST E	2-45
3070-002-010	Situs Not Available	2-45
3070-002-011	Situs Not Available	2-45
3070-002-012	40574 168TH ST E	2-45
3070-002-013	Situs Not Available	2-45
3070-002-014	Situs Not Available	2-45
3070-002-015	Situs Not Available	2-45
3070-002-016	Situs Not Available	2-45
3070-002-017	Situs Not Available	2-45
3070-002-018	40512 168TH ST E	2-45
3070-002-019	40502 168TH ST E	2-45
3070-002-020	Situs Not Available	2-45
3070-002-021	40515 169TH ST E	2-45
3070-002-022	40525 169TH ST E	2-45
3070-002-023	40535 169TH ST E	2-45
3070-002-024	40545 169TH ST E	2-45
3070-002-025	40555 169TH ST E	2-45
3070-002-026	40565 169TH ST E	2-45
3070-002-027	40575 169TH ST E	2-45
3070-002-028	40585 169TH ST E	2-45
3070-002-029	Situs Not Available	2-45
3070-002-030	40603 169TH ST E	2-45
3070-002-031	40621 169TH ST E	2-45
3070-002-032	40631 169TH ST E	2-45
3070-002-033	40643 169TH ST E	2-45
3070-002-034	40649 169TH ST E	2-45
3070-002-035	40661 169TH ST E	2-45
3070-002-036	40707 169TH ST E	2-45
3070-002-037	40717 169TH ST E	2-45

ASSESSOR'S PARCEL NUMBER	SITUS ADDRESS	ZONE
3070-002-038	40727 169TH ST E	2-45
3070-003-001	16705 SWEETAIRE AVE	2-45
3070-003-002	16711 SWEETAIRE AVE	2-45
3070-003-003	16717 SWEETAIRE AVE	2-45
3070-003-004	40539 168TH ST E	2-45
3070-003-005	40547 168TH ST E	2-45
3070-003-006	40557 168TH ST E	2-45
3070-003-007	Situs Not Available	2-45
3070-003-008	40577 168TH ST E	2-45
3070-003-009	40585 168TH ST E	2-45
3070-003-010	40593 168TH ST E	2-45
3070-003-011	40603 168TH ST E	2-45
3070-003-012	40615 168TH ST E	2-45
3070-003-013	40625 168TH ST E	2-45
3070-003-014	40635 168TH ST E	2-45
3070-003-015	40645 168TH ST E	2-45
3070-003-016	40655 168TH ST E	2-45
3070-003-017	VAC/NEWMONT AVE/VIC 167 ST E	2-45
3070-003-018	Situs Not Available	2-45
3070-003-019	Situs Not Available	2-45
3070-003-020	16603 SWEETAIRE AVE	2-45
3070-003-021	16615 SWEETAIRE AVE	2-45
3070-003-022	16623 SWEETAIRE AVE	2-45
3070-003-023	Situs Not Available	2-45
3070-003-024	40548 166TH ST E	2-45
3070-003-025	Situs Not Available	2-45
3070-003-026	40568 166TH ST E	2-45
3070-003-027	40576 166TH ST E	2-45
3070-003-028	40586 166TH ST E	2-45
3070-003-029	40594 166TH ST E	2-45
3070-003-030	40604 166TH ST E	2-45
3070-003-031	40614 166TH ST E	2-45
3070-003-032	40624 166TH ST E	2-45
3070-003-033	40632 166TH ST E	2-45
3070-003-034	40642 166TH ST E	2-45
3070-003-035	Situs Not Available	2-45
3070-003-036	16622 NEWMONT AVE	2-45
3070-003-037	16614 NEWMONT AVE	2-45
3070-003-038	16606 NEWMONT AVE	2-45
3070-004-001	16707 NEWMONT AVE	2-45
3070-004-002	16721 NEWMONT AVE	2-45
3070-004-003	16733 NEWMONT AVE	2-45
3070-004-004	16809 NEWMONT AVE	2-45
3070-004-005	Situs Not Available	2-45
3070-004-006	16833 NEWMONT AVE	2-45
3070-004-007	Situs Not Available	2-45
3070-004-008	16855 NEWMONT AVE	2-45
3070-004-009	VAC/NEWMONT AVE/VIC 167TH ST	2-45
3070-004-010	Situs Not Available	2-45
3070-004-011	40734 169TH ST E	2-45
3070-004-012	40722 169TH ST E	2-45
3070-004-013	40714 169TH ST E	2-45
3070-004-014	40704 169TH ST E	2-45
3070-004-015	40656 169TH ST E	2-45
3070-004-016	40644 169TH ST E	2-45
3070-004-017	40636 169TH ST E	2-45
3070-004-018	40622 169TH ST E	2-45
3070-004-019	40614 169TH ST E	2-45
3070-004-020	40604 169TH ST E	2-45
3070-005-001	Situs Not Available	2-45
3070-005-002	40976 169TH ST E	2-45
3070-005-003	40966 169TH ST E	2-45
3070-005-004	40956 169TH ST E	2-45
3070-005-005	40944 169TH ST E	2-45
3070-005-006	40934 169TH ST E	2-45
3070-005-007	Situs Not Available	2-45
3070-005-008	40912 169TH ST E	2-45
3070-005-009	40902 169TH ST E	2-45
3070-005-010	Situs Not Available	2-45
3070-005-011	Situs Not Available	2-45

ASSESSOR'S PARCEL NUMBER	SITUS ADDRESS	ZONE
3070-005-012	VAC/VALEPORT AVE/VIC 169TH ST	2-45
3070-005-013	16854 VALEPORT AVE	2-45
3070-005-014	16844 VALEPORT AVE	2-45
3070-005-015	16834 VALEPORT AVE	2-45
3070-005-016	16824 VALEPORT AVE	2-45
3070-005-017	16814 VALEPORT AVE	2-45
3070-005-018	16802 VALEPORT AVE	2-45
3070-005-019	16728 VALEPORT AVE	2-45
3070-005-020	16718 VALEPORT AVE	2-45
3070-005-021	16708 VALEPORT AVE	2-45
3070-006-001	16806 MOSSDALE AVE	2-45
3070-006-002	41110 168TH ST E	2-45
3070-006-003	Situs Not Available	2-45
3070-006-004	Situs Not Available	2-45
3070-006-005	41056 168TH ST E	2-45
3070-006-006	Situs Not Available	2-45
3070-006-007	41038 168TH ST E	2-45
3070-006-008	41028 168TH ST E	2-45
3070-006-009	41012 168TH ST E	2-45
3070-006-010	41004 168TH ST E	2-45
3070-006-011	40982 168TH ST E	2-45
3070-006-012	40972 168TH ST E	2-45
3070-006-013	40962 168TH ST E	2-45
3070-006-014	40954 168TH ST E	2-45
3070-006-015	40942 168TH ST E	2-45
3070-006-016	Situs Not Available	2-45
3070-006-017	40922 168TH ST E	2-45
3070-006-018	40912 168TH ST E	2-45
3070-006-019	40904 168TH ST E	2-45
3070-006-020	40903 169TH ST E	2-45
3070-006-021	40913 169TH ST E	2-45
3070-006-022	40923 169TH ST E	2-45
3070-006-023	40935 169TH ST E	2-45
3070-006-024	40945 169TH ST E	2-45
3070-006-025	Situs Not Available	2-45
3070-006-026	40965 169TH ST E	2-45
3070-006-027	40975 169TH ST E	2-45
3070-006-028	Situs Not Available	2-45
3070-006-029	Situs Not Available	2-45
3070-006-030	41007 169TH ST E	2-45
3070-006-031	41021 169TH ST E	2-45
3070-006-032	41031 169TH ST E	2-45
3070-006-033	41043 169TH ST E	2-45
3070-006-034	41051 169TH ST E	2-45
3070-006-035	41061 169TH ST E	2-45
3070-006-036	Situs Not Available	2-45
3070-006-037	41115 169TH ST E	2-45
3070-006-038	41127 169TH ST E	2-45
3070-007-001	16707 VALEPORT AVE	2-45
3070-007-002	16715 VALEPORT AVE	2-45
3070-007-003	40905 168TH ST E	2-45
3070-007-004	40935 168TH ST E	2-45
3070-007-005	Situs Not Available	2-45
3070-007-006	Situs Not Available	2-45
3070-007-007	40965 168TH ST E	2-45
3070-007-008	40975 168TH ST E	2-45
3070-007-009	Situs Not Available	2-45
3070-007-010	41007 168TH ST E	2-45
3070-007-011	41015 168TH ST E	2-45
3070-007-012	41025 168TH ST E	2-45
3070-007-013	41035 168TH ST E	2-45
3070-007-014	41043 168TH ST E	2-45
3070-007-015	41053 168TH ST E	2-45
3070-007-016	Situs Not Available	2-45
3070-007-017	16704 MOSSDALE AVE	2-45
3070-007-018	16714 MOSSDALE AVE	2-45
3070-007-019	Situs Not Available	2-45
3070-007-020	16605 VALEPORT AVE	2-45
3070-007-021	16611 VALEPORT AVE	2-45
3070-007-022	16625 VALEPORT AVE	2-45

ASSESSOR'S PARCEL NUMBER	SITUS ADDRESS	ZONE
3070-007-023	40936 166TH ST E	2-45
3070-007-024	40946 166TH ST E	2-45
3070-007-025	40956 166TH ST E	2-45
3070-007-026	40964 166TH ST E	2-45
3070-007-027	40974 166TH ST E	2-45
3070-007-028	40986 166TH ST E	2-45
3070-007-029	40994 166TH ST E	2-45
3070-007-030	41004 166TH ST E	2-45
3070-007-031	41012 166TH ST E	2-45
3070-007-032	41026 166TH ST E	2-45
3070-007-033	41034 166TH ST E	2-45
3070-007-034	41044 166TH ST E	2-45
3070-007-035	41052 166TH ST E	2-45
3070-007-036	16604 MOSSDALE AVE	2-45
3070-007-037	16614 MOSSDALE AVE	2-45
3070-007-038	16622 MOSSDALE AVE	2-45
3070-008-001	16711 MOSSDALE AVE	2-45
3070-008-002	16721 MOSSDALE AVE	2-45
3070-008-003	16733 MOSSDALE AVE	2-45
3070-008-004	16807 MOSSDALE AVE	2-45
3070-008-005	16819 MOSSDALE AVE	2-45
3070-008-006	16831 MOSSDALE AVE	2-45
3070-008-007	16839 MOSSDALE AVE	2-45
3070-008-008	16853 MOSSDALE AVE	2-45
3070-008-009	16861 MOSSDALE AVE	2-45
3070-008-010	Situs Not Available	2-45
3070-008-011	41134 169TH ST E	2-45
3070-008-012	41124 169TH ST E	2-45
3070-008-013	41116 169TH ST E	2-45
3070-008-014	41104 169TH ST E	2-45
3070-008-015	41056 169TH ST E	2-45
3070-008-016	Situs Not Available	2-45
3070-008-017	Situs Not Available	2-45
3070-008-018	41024 169TH ST E	2-45
3070-008-019	41014 169TH ST E	2-45
3070-008-020	41004 169TH ST E	2-45
3070-009-001	Situs Not Available	2-45
3070-009-002	40568 163RD ST E	2-45
3070-009-003	40558 163RD ST E	2-45
3070-009-004	40550 163RD ST E	2-45
3070-009-005	40538 163RD ST E	2-45
3070-009-006	40522 163RD ST E	2-45
3070-009-007	40514 163RD ST E	2-45
3070-009-008	40508 163RD ST E	2-45
3070-009-009	40506 163RD ST E	2-45
3070-009-010	40504 163RD ST E	2-45
3070-009-011	40502 163RD ST E	2-45
3070-009-012	Situs Not Available	2-45
3070-009-013	Situs Not Available	2-45
3070-009-014	16264 SWEETAIRE AVE	2-45
3070-009-015	16254 SWEETAIRE AVE	2-45
3070-009-016	16244 SWEETAIRE AVE	2-45
3070-009-017	16236 SWEETAIRE AVE	2-45
3070-009-018	16224 SWEETAIRE AVE	2-45
3070-009-019	16214 SWEETAIRE AVE	2-45
3070-009-020	40430 162ND ST E	2-45
3070-010-001	16273 SWEETAIRE AVE	2-45
3070-010-002	16265 SWEETAIRE AVE	2-45
3070-010-003	Situs Not Available	2-45
3070-010-004	16245 SWEETAIRE AVE	2-45
3070-010-005	16237 SWEETAIRE AVE	2-45
3070-010-006	VAC/SWEETAIRE AVE/VIC 162ND ST E	2-45
3070-010-007	16215 SWEETAIRE AVE	2-45
3070-010-008	16207 SWEETAIRE AVE	2-45
3070-010-009	40600 162ND ST E	2-45
3070-010-010	40610 162ND ST E	2-45
3070-010-011	40620 162ND ST E	2-45
3070-010-012	40630 162ND ST E	2-45
3070-010-013	40640 162ND ST E	2-45
3070-010-014	40650 162ND ST E	2-45

ASSESSOR'S PARCEL NUMBER	SITUS ADDRESS	ZONE
3070-010-015	40658 162ND ST E	2-45
3070-010-016	40676 162ND ST E	2-45
3070-010-017	16204 NEWMONT AVE	2-45
3070-010-018	16214 NEWMONT AVE	2-45
3070-010-019	16222 NEWMONT AVE	2-45
3070-010-020	16232 NEWMONT AVE	2-45
3070-010-021	16244 NEWMONT AVE	2-45
3070-010-022	16252 NEWMONT AVE	2-45
3070-010-023	16264 NEWMONT AVE	2-45
3070-010-024	16272 NEWMONT AVE	2-45
3070-010-025	40637 163RD ST E	2-45
3070-010-026	40617 163RD ST E	2-45
3070-010-027	VAC/163RD STE/VIC AVE N12	2-45
3070-010-028	40601 163RD ST E	2-45
3070-010-029	40579 163RD ST E	2-45
3070-010-030	40569 163RD ST E	2-45
3070-010-031	40559 163RD ST E	2-45
3070-010-032	40551 163RD ST E	2-45
3070-011-001	Situs Not Available	2-45
3070-011-002	Situs Not Available	2-45
3070-011-003	16169 SWEETAIRE AVE	2-45
3070-011-004	16157 SWEETAIRE AVE	2-45
3070-011-005	16147 SWEETAIRE AVE	2-45
3070-011-006	16139 SWEETAIRE AVE	2-45
3070-011-007	16129 SWEETAIRE AVE	2-45
3070-011-008	16117 SWEETAIRE AVE	2-45
3070-011-009	16107 SWEETAIRE AVE	2-45
3070-011-010	40546 161ST ST E	2-45
3070-011-011	40556 161ST ST E	2-45
3070-011-012	40568 161ST ST E	2-45
3070-011-013	40576 161ST ST E	2-45
3070-011-014	Situs Not Available	2-45
3070-011-015	40604 161ST ST E	2-45
3070-011-016	40612 161ST ST E	2-45
3070-011-017	40630 161ST ST E	2-45
3070-011-018	16104 NEWMONT AVE	2-45
3070-011-019	16114 NEWMONT AVE	2-45
3070-011-020	16122 NEWMONT AVE	2-45
3070-011-021	16132 NEWMONT AVE	2-45
3070-011-022	16144 NEWMONT AVE	2-45
3070-011-023	16154 NEWMONT AVE	2-45
3070-011-024	16162 NEWMONT AVE	2-45
3070-011-025	40711 162ND ST E	2-45
3070-011-026	40677 162ND ST E	2-45
3070-011-027	40661 162ND ST E	2-45
3070-011-028	40653 162ND ST E	2-45
3070-011-029	40641 162ND ST E	2-45
3070-011-030	40631 162ND ST E	2-45
3070-011-031	Situs Not Available	2-45
3070-011-032	40611 VAC/162NDSTE/VIC SWEETAIRE	2-45
3070-011-033	40601 162ND ST E	2-45
3070-012-001	16184 SWEETAIRE AVE	2-45
3070-012-002	16172 SWEETAIRE AVE	2-45
3070-012-003	16164 SWEETAIRE AVE	2-45
3070-012-004	16154 SWEETAIRE AVE	2-45
3070-012-005	Situs Not Available	2-45
3070-012-006	16132 SWEETAIRE AVE	2-45
3070-012-007	16124 SWEETAIRE AVE	2-45
3070-012-008	16114 SWEETAIRE AVE	2-45
3070-012-009	16104 SWEETAIRE AVE	2-45
3070-012-010	Situs Not Available	2-45
3070-012-011	Situs Not Available	2-45
3070-012-012	40505 161ST ST E	2-45
3070-012-013	40507 161ST ST E	2-45
3070-012-014	40509 161ST ST E	2-45
3070-012-015	40515 161ST ST E	2-45
3070-012-016	40527 161ST ST E	2-45
3070-012-017	40535 161ST ST E	2-45
3070-012-018	40549 161ST ST E	2-45
3070-012-019	40561 161ST ST E	2-45

ASSESSOR'S PARCEL NUMBER	SITUS ADDRESS	ZONE
3070-012-020	40571 161ST ST E	2-45
3070-012-021	40581 161ST ST E	2-45
3070-013-001	40605 161ST ST E	2-45
3070-013-002	40617 161ST ST E	2-45
3070-013-003	40627 161ST ST E	2-45
3070-013-004	Situs Not Available	2-45
3070-013-005	40649 161ST ST E	2-45
3070-013-006	40707 161ST ST E	2-45
3070-013-007	Situs Not Available	2-45
3070-013-008	40733 161ST ST E	2-45
3070-013-009	40743 161ST ST E	2-45
3070-013-010	40753 161ST ST E	2-45
3070-013-011	40765 161ST ST E	2-45
3070-013-012	16105 NEWMONT AVE	2-45
3070-013-013	16115 NEWMONT AVE	2-45
3070-013-014	16123 NEWMONT AVE	2-45
3070-013-015	16133 NEWMONT AVE	2-45
3070-013-016	Situs Not Available	2-45
3070-013-017	16155 NEWMONT AVE	2-45
3070-013-018	16163 NEWMONT AVE	2-45
3070-013-019	16173 NEWMONT AVE	2-45
3070-014-001	16205 NEWMONT AVE	2-45
3070-014-002	16215 NEWMONT AVE	2-45
3070-014-003	16223 NEWMONT AVE	2-45
3070-014-004	Situs Not Available	2-45
3070-014-005	16245 NEWMONT AVE	2-45
3070-014-006	16253 NEWMONT AVE	2-45
3070-014-007	16265 NEWMONT AVE	2-45
3070-014-008	16273 NEWMONT AVE	2-45
3070-014-009	40736 163RD ST E	2-45
3070-014-010	40734 163RD ST E	2-45
3070-014-011	40732 163RD ST E	2-45
3070-014-012	40730 163RD ST E	2-45
3070-014-013	40714 163RD ST E	2-45
3070-014-014	40704 163RD ST E	2-45
3070-014-015	40654 163RD ST E	2-45
3070-014-016	40646 163RD ST E	2-45
3070-014-017	40636 163RD ST E	2-45
3070-014-018	40624 163RD ST E	2-45
3070-014-019	40614 163RD ST E	2-45
3070-014-020	16305 E AVENUE N12	2-45
3070-015-001	40972 163RD ST E	2-45
3070-015-002	40962 163RD ST E	2-45
3070-015-003	40954 163RD ST E	2-45
3070-015-004	40944 163RD ST E	2-45
3070-015-005	40932 163RD ST E	2-45
3070-015-006	40922 163RD ST E	2-45
3070-015-007	40914 163RD ST E	2-45
3070-015-008	40908 163RD ST E	2-45
3070-015-009	40906 163RD ST E	2-45
3070-015-010	40904 163RD ST E	2-45
3070-015-011	40902 163RD ST E	2-45
3070-015-012	40900 163RD ST E	2-45
3070-015-013	Situs Not Available	2-45
3070-015-014	Situs Not Available	2-45
3070-015-015	16252 VALEPORT AVE	2-45
3070-015-016	16244 VALEPORT AVE	2-45
3070-015-017	16232 VALEPORT AVE	2-45
3070-015-018	16222 VALEPORT AVE	2-45
3070-015-019	16214 VALEPORT AVE	2-45
3070-015-020	16204 VALEPORT AVE	2-45
3070-016-001	16273 VALEPORT AVE	2-45
3070-016-002	Situs Not Available	2-45
3070-016-003	16253 VALEPORT AVE	2-45
3070-016-004	16243 VALEPORT AVE	2-45
3070-016-005	16233 VALEPORT AVE	2-45
3070-016-006	16223 VALEPORT AVE	2-45
3070-016-007	16215 VALEPORT AVE	2-45
3070-016-008	16205 VALEPORT AVE	2-45
3070-016-009	41000 162ND ST E	2-45

ASSESSOR'S PARCEL NUMBER	SITUS ADDRESS	ZONE
3070-016-010	41010 162ND ST E	2-45
3070-016-011	41022 162ND ST E	2-45
3070-016-012	41032 162ND ST E	2-45
3070-016-013	41042 162ND ST E	2-45
3070-016-014	41052 162ND ST E	2-45
3070-016-015	41060 162ND ST E	2-45
3070-016-016	41078 162ND ST E	2-45
3070-016-017	16204 MOSSDALE AVE	2-45
3070-016-018	16214 MOSSDALE AVE	2-45
3070-016-019	16226 MOSSDALE AVE	2-45
3070-016-020	16236 MOSSDALE AVE	2-45
3070-016-021	212 CIMARRON AVE	2-45
3070-016-022	16254 MOSSDALE AVE	2-45
3070-016-023	16264 MOSSDALE AVE	2-45
3070-016-024	16272 MOSSDALE AVE	2-45
3070-016-025	Situs Not Available	2-45
3070-016-026	41015 163RD ST E	2-45
3070-016-027	41007 163RD ST E	2-45
3070-016-028	40985 163RD ST E	2-45
3070-016-029	40973 163RD ST E	2-45
3070-016-030	40963 163RD ST E	2-45
3070-016-031	Situs Not Available	2-45
3070-016-032	40945 163RD ST E	2-45
3070-017-001	16173 VALEPORT AVE	2-45
3070-017-002	16163 VALEPORT AVE	2-45
3070-017-003	16155 VALEPORT AVE	2-45
3070-017-004	16145 VALEPORT AVE	2-45
3070-017-005	16133 VALEPORT AVE	2-45
3070-017-006	16123 VALEPORT AVE	2-45
3070-017-007	16115 VALEPORT AVE	2-45
3070-017-008	16105 VALEPORT AVE	2-45
3070-017-009	40944 161ST ST E	2-45
3070-017-010	40952 161ST ST E	2-45
3070-017-011	Situs Not Available	2-45
3070-017-012	Situs Not Available	2-45
3070-017-013	41000 161ST ST E	2-45
3070-017-014	41008 161ST ST E	2-45
3070-017-015	41016 161ST ST E	2-45
3070-017-016	41036 161ST ST E	2-45
3070-017-017	41114 161ST ST E	2-45
3070-017-018	16114 MOSSDALE AVE	2-45
3070-017-019	16122 MOSSDALE AVE	2-45
3070-017-020	16132 MOSSDALE AVE	2-45
3070-017-021	16144 MOSSDALE AVE	2-45
3070-017-022	16154 MOSSDALE AVE	2-45
3070-017-023	16162 MOSSDALE AVE	2-45
3070-017-024	16172 MOSSDALE AVE	2-45
3070-017-025	Situs Not Available	2-45
3070-017-026	41061 162ND ST E	2-45
3070-017-027	41053 162ND ST E	2-45
3070-017-028	VAC/162ND STE/VIC MOSSDALE	2-45
3070-017-029	Situs Not Available	2-45
3070-017-031	41011 162ND ST E	2-45
3070-017-032	Situs Not Available	2-45
3070-017-033	41023 162ND ST E	2-45
3070-018-001	16172 VALEPORT AVE	2-45
3070-018-002	16162 VALEPORT AVE	2-45
3070-018-003	16154 VALEPORT AVE	2-45
3070-018-004	Situs Not Available	2-45
3070-018-005	16132 VALEPORT AVE	2-45
3070-018-006	16122 VALEPORT AVE	2-45
3070-018-007	16114 VALEPORT AVE	2-45
3070-018-008	Situs Not Available	2-45
3070-018-009	40901 161ST ST E	2-45
3070-018-010	40903 161ST ST E	2-45
3070-018-011	40905 161ST ST E	2-45
3070-018-012	40907 161ST ST E	2-45
3070-018-013	Situs Not Available	2-45
3070-018-014	40915 161ST ST E	2-45
3070-018-015	40923 161ST ST E	2-45

ASSESSOR'S PARCEL NUMBER	SITUS ADDRESS	ZONE
3070-018-016	40933 161ST ST E	2-45
3070-018-017	40945 161ST ST E	2-45
3070-018-018	VAC/160TH STE/VIC AVE N4	2-45
3070-018-019	40965 161ST ST E	2-45
3070-018-020	40973 161ST ST E	2-45
3070-019-001	41005 161ST ST E	2-45
3070-019-002	41013 161ST ST E	2-45
3070-019-003	Situs Not Available	2-45
3070-019-004	41037 161ST ST E	2-45
3070-019-005	Situs Not Available	2-45
3070-019-006	Situs Not Available	2-45
3070-019-007	41111 161ST ST E	2-45
3070-019-008	41117 161ST ST E	2-45
3070-019-009	41131 161ST ST E	2-45
3070-019-010	41133 161ST ST E	2-45
3070-019-011	41135 161ST ST E	2-45
3070-019-012	Situs Not Available	2-45
3070-019-013	Situs Not Available	2-45
3070-019-014	Situs Not Available	2-45
3070-019-015	16123 MOSSDALE AVE	2-45
3070-019-016	16133 MOSSDALE AVE	2-45
3070-019-017	Situs Not Available	2-45
3070-019-018	16155 MOSSDALE AVE	2-45
3070-019-019	16163 MOSSDALE AVE	2-45
3070-019-020	41137 162ND ST E	2-45
3070-020-001	16205 MOSSDALE AVE	2-45
3070-020-002	16215 MOSSDALE AVE	2-45
3070-020-003	16227 MOSSDALE AVE	2-45
3070-020-004	16237 MOSSDALE AVE	2-45
3070-020-005	16245 MOSSDALE AVE	2-45
3070-020-006	16255 MOSSDALE AVE	2-45
3070-020-007	Situs Not Available	2-45
3070-020-008	16273 MOSSDALE AVE	2-45
3070-020-009	Situs Not Available	2-45
3070-020-010	Situs Not Available	2-45
3070-020-011	41132 163RD ST E	2-45
3070-020-012	41116 163RD ST E	2-45
3070-020-013	41106 163RD ST E	2-45
3070-020-014	41054 163RD ST E	2-45
3070-020-015	41042 163RD ST E	2-45
3070-020-016	Situs Not Available	2-45
3070-020-017	41020 163RD ST E	2-45
3070-020-018	41010 163RD ST E	2-45
3070-020-019	16313 E AVENUE N4	2-45
3070-022-001	40908 FIELDSPRING ST	2-45
3070-022-002	40914 FIELDSPRING ST	2-45
3070-022-003	40924 FIELDSPRING ST	2-45
3070-022-004	VAC/FIELDSPRING/VIC VALEPORT	2-45
3070-022-005	40946 FIELDSPRING ST	2-45
3070-022-006	40956 FIELDSPRING ST	2-45
3070-022-007	VAC/FIELDSPRING ST/VIC AVE N4	2-45
3070-022-008	40978 FIELDSPRING ST	2-45
3070-022-009	40986 FIELDSPRING ST	2-45
3070-022-010	40996 FIELDSPRING ST	2-45
3070-022-011	Situs Not Available	2-45
3070-022-012	41014 FIELDSPRING ST	2-45
3070-022-013	41026 FIELDSPRING ST	2-45
3070-022-014	41034 FIELDSPRING ST	2-45
3070-022-015	41044 FIELDSPRING ST	2-45
3070-022-016	41056 FIELDSPRING ST	2-45
3070-022-017	41108 FIELDSPRING ST	2-45
3070-022-018	41114 FIELDSPRING ST	2-45
3070-022-019	16514 MOSSDALE AVE	2-45
3070-022-020	Situs Not Available	2-45
3070-022-021	41111 166TH ST E	2-45
3070-022-022	41101 166TH ST E	2-45
3070-022-023	41057 166TH ST E	2-45
3070-022-024	41045 166TH ST E	2-45
3070-022-025	41035 166TH ST E	2-45
3070-022-026	Situs Not Available	2-45

ASSESSOR'S PARCEL NUMBER	SITUS ADDRESS	ZONE
3070-022-027	41015 166TH ST E	2-45
3070-022-028	Situs Not Available	2-45
3070-022-029	40991 166TH ST E	2-45
3070-022-030	40981 166TH ST E	2-45
3070-022-031	40971 166TH ST E	2-45
3070-022-032	40961 166TH ST E	2-45
3070-022-033	40951 166TH ST E	2-45
3070-022-034	Situs Not Available	2-45
3070-022-035	Situs Not Available	2-45
3070-022-036	Situs Not Available	2-45
3070-022-037	40915 166TH ST E	2-45
3070-022-038	40903 166TH ST E	2-45
3070-023-001	Situs Not Available	2-45
3070-023-002	Situs Not Available	2-45
3070-023-003	16560 VALEPORT AVE	2-45
3070-023-004	16554 VALEPORT AVE	2-45
3070-023-005	16542 VALEPORT AVE	2-45
3070-023-006	16526 VALEPORT AVE	2-45
3070-023-007	Situs Not Available	2-45
3070-023-008	16504 VALEPORT AVE	2-45
3070-023-009	40993 FIELDSPRING ST	2-45
3070-023-010	Situs Not Available	2-45
3070-023-011	40975 FIELDSPRING ST	2-45
3070-023-012	40965 FIELDSPRING ST	2-45
3070-023-013	40953 FIELDSPRING ST	2-45
3070-023-014	Situs Not Available	2-45
3070-023-015	40939 FIELDSPRING ST	2-45
3070-023-016	40921 FIELDSPRING ST	2-45
3070-023-017	40913 FIELDSPRING ST	2-45
3070-023-018	Situs Not Available	2-45
3070-023-019	40903 FIELDSPRING ST	2-45
3070-023-020	Situs Not Available	2-45
3070-024-001	16507 NEWMONT AVE	2-45
3070-024-002	16517 NEWMONT AVE	2-45
3070-024-003	16529 NEWMONT AVE	2-45
3070-024-004	Situs Not Available	2-45
3070-024-005	16551 NEWMONT AVE	2-45
3070-024-006	16561 NEWMONT AVE	2-45
3070-024-007	Situs Not Available	2-45
3070-024-008	16619 NEWMONT AVE	2-45
3070-024-009	Situs Not Available	2-45
3070-024-010	Situs Not Available	2-45
3070-024-011	40735 FIELDSPRING ST	2-45
3070-024-012	40723 FIELDSPRING ST	2-45
3070-024-013	40713 FIELDSPRING ST	2-45
3070-024-014	40703 FIELDSPRING ST	2-45
3070-024-015	40653 FIELDSPRING ST	2-45
3070-024-016	40645 FIELDSPRING ST	2-45
3070-024-017	40633 FIELDSPRING ST	2-45
3070-024-018	40623 FIELDSPRING ST	2-45
3070-024-019	40613 FIELDSPRING ST	2-45
3070-024-020	40603 FIELDSPRING ST	2-45
3070-025-001	40719 166TH ST E	2-45
3070-025-002	40709 166TH ST E	2-45
3070-025-003	40701 166TH ST E	2-45
3070-025-004	40655 166TH ST E	2-45
3070-025-005	40647 166TH ST E	2-45
3070-025-006	40635 166TH ST E	2-45
3070-025-007	40627 166TH ST E	2-45
3070-025-008	40617 166TH ST E	2-45
3070-025-009	40607 166TH ST E	2-45
3070-025-010	40591 166TH ST E	2-45
3070-025-011	40583 166TH ST E	2-45
3070-025-012	40573 166TH ST E	2-45
3070-025-013	40565 166TH ST E	2-45
3070-025-014	40559 166TH ST E	2-45
3070-025-015	40547 166TH ST E	2-45
3070-025-016	40539 166TH ST E	2-45
3070-025-017	40525 166TH ST E	2-45
3070-025-018	40515 166TH ST E	2-45

ASSESSOR'S PARCEL NUMBER	SITUS ADDRESS	ZONE
3070-025-019	VAC/COR 166 STE/SWEETAIRE AV	2-45
3070-025-020	40502 FIELDSPRING ST	2-45
3070-025-021	40516 FIELDSPRING ST	2-45
3070-025-022	40528 FIELDSPRING ST	2-45
3070-025-023	40538 FIELDSPRING ST	2-45
3070-025-024	Situs Not Available	2-45
3070-025-025	40556 FIELDSPRING ST	2-45
3070-025-026	40564 FIELDSPRING ST	2-45
3070-025-027	40574 FIELDSPRING ST	2-45
3070-025-028	40584 FIELDSPRING ST	2-45
3070-025-029	40596 FIELDSPRING ST	2-45
3070-025-030	40606 FIELDSPRING ST	2-45
3070-025-031	40616 FIELDSPRING ST	2-45
3070-025-032	40626 FIELDSPRING ST	2-45
3070-025-033	40638 FIELDSPRING ST	2-45
3070-025-034	40648 FIELDSPRING ST	2-45
3070-025-035	40656 FIELDSPRING ST	2-45
3070-025-036	40704 FIELDSPRING ST	2-45
3070-025-037	40714 FIELDSPRING ST	2-45
3070-025-038	16506 NEWMONT AVE	2-45
3070-026-001	16504 SWEETAIRE AVE	2-45
3070-026-002	16514 SWEETAIRE AVE	2-45
3070-026-003	16524 SWEETAIRE AVE	2-45
3070-026-004	16536 SWEETAIRE AVE	2-45
3070-026-005	16548 SWEETAIRE AVE	2-45
3070-026-006	16550 SWEETAIRE AVE	2-45
3070-026-007	Situs Not Available	2-45
3070-026-008	Situs Not Available	2-45
3070-026-009	40593 FIELDSPRING ST	2-45
3070-026-010	40581 FIELDSPRING ST	2-45
3070-026-011	40569 FIELDSPRING ST	2-45
3070-026-012	40561 FIELDSPRING ST	2-45
3070-026-013	40553 FIELDSPRING ST	2-45
3070-026-014	40545 FIELDSPRING ST	2-45
3070-026-015	40533 FIELDSPRING ST	2-45
3070-026-016	40521 FIELDSPRING ST	2-45
3070-026-017	40513 FIELDSPRING ST	2-45
3070-026-018	40505 FIELDSPRING ST	2-45
3070-026-019	40503 FIELDSPRING ST	2-45
3070-026-020	40501 FIELDSPRING ST	2-45
3070-027-001	16619 MOSSDALE AVE	2-45
3070-027-002	16607 MOSSDALE AVE	2-45
3070-027-003	16575 MOSSDALE AVE	2-45
3070-027-004	16549 MOSSDALE AVE	2-45
3070-027-005	16537 MOSSDALE AVE	2-45
3070-027-006	16527 MOSSDALE AVE	2-45
3070-027-007	16515 MOSSDALE AVE	2-45
3070-027-008	16505 MOSSDALE AVE	2-45
3070-027-009	41141 FIELDSPRING ST	2-45
3070-027-010	41139 FIELDSPRING ST	2-45
3070-027-011	41135 FIELDSPRING ST	2-45
3070-027-012	41125 FIELDSPRING ST	2-45
3070-027-013	41115 FIELDSPRING ST	2-45
3070-027-014	41105 FIELDSPRING ST	2-45
3070-027-015	41055 FIELDSPRING ST	2-45
3070-027-016	41043 FIELDSPRING ST	2-45
3070-027-017	41033 FIELDSPRING ST	2-45
3070-027-018	41025 FIELDSPRING ST	2-45
3070-027-019	41013 FIELDSPRING ST	2-45
3070-027-020	41003 FIELDSPRING ST	2-45
3071-001-001	40989 171ST ST E	2-45
3071-001-002	40981 171ST ST E	2-45
3071-001-003	40969 171ST ST E	2-45
3071-001-004	40959 171ST ST E	2-45
3071-001-005	VAC/171ST STE/VIC VALEPORT AV	2-45
3071-001-006	40937 171ST ST E	2-45
3071-001-007	Situs Not Available	2-45
3071-001-008	40917 171ST ST E	2-45
3071-001-009	40903 171ST ST E	2-45
3071-001-010	Situs Not Available	2-45

ASSESSOR'S PARCEL NUMBER	SITUS ADDRESS	ZONE
3071-001-011	VAC/VALEPORT AVE/VIC 171ST ST	2-45
3071-001-012	VAC/VALEPORT AVE/VIC 171ST ST	2-45
3071-001-014	17120 VALEPORT AVE	2-45
3071-001-015	17130 VALEPORT AVE	2-45
3071-001-016	17142 VALEPORT AVE	2-45
3071-001-017	17152 VALEPORT AVE	2-45
3071-001-018	17164 VALEPORT AVE	2-45
3071-001-019	Situs Not Available	2-45
3071-001-020	17220 VALEPORT AVE	2-45
3071-001-021	17108 VALEPORT AVE	2-45
3071-002-001	41121 172ND ST E	2-45
3071-002-002	41111 172ND ST E	2-45
3071-002-003	41101 172ND ST E	2-45
3071-002-004	41059 172ND ST E	2-45
3071-002-005	41051 172ND ST E	2-45
3071-002-006	41039 172ND ST E	2-45
3071-002-007	41029 172ND ST E	2-45
3071-002-008	41019 172ND ST E	2-45
3071-002-009	41003 172ND ST E	2-45
3071-002-010	40995 172ND ST E	2-45
3071-002-011	40985 172ND ST E	2-45
3071-002-012	40975 172ND ST E	2-45
3071-002-013	40965 172ND ST E	2-45
3071-002-014	40955 172ND ST E	2-45
3071-002-015	40945 172ND ST E	2-45
3071-002-016	40935 172ND ST E	2-45
3071-002-017	Situs Not Available	2-45
3071-002-018	40913 172ND ST E	2-45
3071-002-019	40835 172ND ST E	2-45
3071-002-020	17105 VALEPORT AVE	2-45
3071-002-021	40916 171ST ST E	2-45
3071-002-022	40924 171ST ST E	2-45
3071-002-023	Situs Not Available	2-45
3071-002-024	40944 171ST ST E	2-45
3071-002-025	40956 171ST ST E	2-45
3071-002-026	40964 171ST ST E	2-45
3071-002-027	40974 171ST ST E	2-45
3071-002-028	40986 171ST ST E	2-45
3071-002-029	Situs Not Available	2-45
3071-002-030	41002 171ST ST E	2-45
3071-002-031	41018 171ST ST E	2-45
3071-002-032	41026 171ST ST E	2-45
3071-002-033	41038 171ST ST E	2-45
3071-002-034	Situs Not Available	2-45
3071-002-035	Situs Not Available	2-45
3071-002-036	41104 171ST ST E	2-45
3071-002-037	41116 171ST ST E	2-45
3071-002-038	41124 171ST ST E	2-45
3071-003-001	Situs Not Available	2-45
3071-003-002	17207 MOSSDALE AVE	2-45
3071-003-003	Situs Not Available	2-45
3071-003-004	Situs Not Available	2-45
3071-003-005	Situs Not Available	2-45
3071-003-006	17129 MOSSDALE AVE	2-45
3071-003-007	17119 MOSSDALE AVE	2-45
3071-003-008	17107 MOSSDALE AVE	2-45
3071-003-009	17103 MOSSDALE AVE	2-45
3071-003-010	Situs Not Available	2-45
3071-003-011	Situs Not Available	2-45
3071-003-012	41123 171ST ST E	2-45
3071-003-013	41113 171ST ST E	2-45
3071-003-014	Situs Not Available	2-45
3071-003-015	41055 171ST ST E	2-45
3071-003-016	41043 171ST ST E	2-45
3071-003-017	41035 171ST ST E	2-45
3071-003-018	41023 171ST ST E	2-45
3071-003-019	41015 171ST ST E	2-45
3071-003-020	41005 171ST ST E	2-45
3071-004-001	17254 MOSSDALE AVE	2-45
3071-004-002	17242 MOSSDALE AVE	2-45

ASSESSOR'S PARCEL NUMBER	SITUS ADDRESS	ZONE
3071-004-004	Situs Not Available	2-45
3071-004-005	17212 MOSSDALE AVE	2-45
3071-004-006	17204 MOSSDALE AVE	2-45
3071-004-007	Situs Not Available	2-45
3071-004-008	Situs Not Available	2-45
3071-004-009	Situs Not Available	2-45
3071-004-010	Situs Not Available	2-45
3071-004-011	Situs Not Available	2-45
3071-004-012	41006 172ND ST E	2-45
3071-004-014	40986 172ND ST E	2-45
3071-004-015	40974 172ND ST E	2-45
3071-004-016	40966 172ND ST E	2-45
3071-004-017	40956 172ND ST E	2-45
3071-004-018	40946 172ND ST E	2-45
3071-004-019	40936 172ND ST E	2-45
3071-004-020	17205 VALEPORT AVE	2-45
3071-004-021	17215 VALEPORT AVE	2-45
3071-004-022	17223 VALEPORT AVE	2-45
3071-004-023	17235 VALEPORT AVE	2-45
3071-004-024	17245 VALEPORT AVE	2-45
3071-004-025	17255 VALEPORT AVE	2-45
3071-004-026	40935 173RD ST E	2-45
3071-004-027	40945 173RD ST E	2-45
3071-004-028	Situs Not Available	2-45
3071-004-029	40967 173RD ST E	2-45
3071-004-030	40977 173RD ST E	2-45
3071-004-031	40985 173RD ST E	2-45
3071-004-032	40997 173RD ST E	2-45
3071-004-033	41007 173RD ST E	2-45
3071-004-034	41017 173RD ST E	2-45
3071-004-035	41027 173RD ST E	2-45
3071-004-036	41037 173RD ST E	2-45
3071-004-037	41047 173RD ST E	2-45
3071-004-038	41055 173RD ST E	2-45
3071-004-039	17234 MOSSDALE AVE	2-45
3071-005-001	41004 174TH ST E	2-45
3071-005-002	41012 174TH ST E	2-45
3071-005-003	41022 174TH ST E	2-45
3071-005-004	Situs Not Available	2-45
3071-005-005	41044 174TH ST E	2-45
3071-005-006	Situs Not Available	2-45
3071-005-007	41102 174TH ST E	2-45
3071-005-008	41114 174TH ST E	2-45
3071-005-009	Situs Not Available	2-45
3071-005-010	41136 174TH ST E	2-45
3071-005-011	17365 MOSSDALE AVE	2-45
3071-005-012	17361 MOSSDALE AVE	2-45
3071-005-013	17353 MOSSDALE AVE	2-45
3071-005-014	17343 MOSSDALE AVE	2-45
3071-005-015	Situs Not Available	2-45
3071-005-016	Situs Not Available	2-45
3071-005-017	17307 MOSSDALE AVE	2-45
3071-005-018	17261 MOSSDALE AVE	2-45
3071-005-019	17247 MOSSDALE AVE	2-45
3071-005-020	41144 172ND ST E	2-45
3071-006-001	41123 174TH ST E	2-45
3071-006-002	Situs Not Available	2-45
3071-006-003	41105 174TH ST E	2-45
3071-006-004	41059 174TH ST E	2-45
3071-006-005	41047 174TH ST E	2-45
3071-006-006	41037 174TH ST E	2-45
3071-006-007	Situs Not Available	2-45
3071-006-008	Situs Not Available	2-45
3071-006-009	41003 174TH ST E	2-45
3071-006-010	40997 174TH ST E	2-45
3071-006-011	40985 174TH ST E	2-45
3071-006-012	40975 174TH ST E	2-45
3071-006-013	Situs Not Available	2-45
3071-006-014	Situs Not Available	2-45
3071-006-015	40945 174TH ST E	2-45

ASSESSOR'S PARCEL NUMBER	SITUS ADDRESS	ZONE
3071-006-016	40933 174TH ST E	2-45
3071-006-017	40923 174TH ST E	2-45
3071-006-018	40913 174TH ST E	2-45
3071-006-019	17363 VALEPORT AVE	2-45
3071-006-021	40912 173RD ST E	2-45
3071-006-022	40924 173RD ST E	2-45
3071-006-023	40934 173RD ST E	2-45
3071-006-024	40942 173RD ST E	2-45
3071-006-025	40954 173RD ST E	2-45
3071-006-026	Situs Not Available	2-45
3071-006-027	Situs Not Available	2-45
3071-006-028	Situs Not Available	2-45
3071-006-029	40994 173RD ST E	2-45
3071-006-030	41002 173RD ST E	2-45
3071-006-031	41018 173RD ST E	2-45
3071-006-032	41028 173RD ST E	2-45
3071-006-033	41038 173RD ST E	2-45
3071-006-034	41048 173RD ST E	2-45
3071-006-035	41058 173RD ST E	2-45
3071-006-036	VAC/173RD STE/VIC MOSSDALE A'	2-45
3071-006-037	Situs Not Available	2-45
3071-006-038	17308 MOSSDALE AVE	2-45
3071-006-039	17323 VALEPORT AVE	2-45
3071-007-001	Situs Not Available	2-45
3071-007-002	Situs Not Available	2-45
3071-007-003	17260 VALEPORT AVE	2-45
3071-007-004	17308 VALEPORT AVE	2-45
3071-007-005	17320 VALEPORT AVE	2-45
3071-007-006	17330 VALEPORT AVE	2-45
3071-007-007	17342 VALEPORT AVE	2-45
3071-007-008	17352 VALEPORT AVE	2-45
3071-007-009	17360 VALEPORT AVE	2-45
3071-007-010	17362 VALEPORT AVE	2-45
3071-007-011	17364 VALEPORT AVE	2-45
3071-007-012	Situs Not Available	2-45
3071-007-013	40914 174TH ST E	2-45
3071-007-014	40926 174TH ST E	2-45
3071-007-015	40936 174TH ST E	2-45
3071-007-016	40946 174TH ST E	2-45
3071-007-017	40958 174TH ST E	2-45
3071-007-018	40968 174TH ST E	2-45
3071-007-019	40978 174TH ST E	2-45
3071-007-020	40988 174TH ST E	2-45
3071-008-001	17720 VALEPORT AVE	2-45
3071-008-002	Situs Not Available	2-45
3071-008-003	Situs Not Available	2-45
3071-008-004	17650 VALEPORT AVE	2-45
3071-008-005	Situs Not Available	2-45
3071-008-006	17628 VALEPORT AVE	2-45
3071-008-007	17616 VALEPORT AVE	2-45
3071-008-008	17606 VALEPORT AVE	2-45
3071-008-012	Situs Not Available	2-45
3071-008-013	Situs Not Available	2-45
3071-008-014	40927 176TH ST E	2-45
3071-008-015	40941 176TH ST E	2-45
3071-008-016	40947 176TH ST E	2-45
3071-008-017	40959 176TH ST E	2-45
3071-008-018	40971 176TH ST E	2-45
3071-008-019	40981 176TH ST E	2-45
3071-008-020	40995 176TH ST E	2-45
3071-008-021	40901 176TH ST E	2-45
3071-008-022	40903 176TH ST E	2-45
3071-008-023	40905 176TH ST E	2-45
3071-009-001	41122 176TH ST E	2-45
3071-009-002	41114 176TH ST E	2-45
3071-009-003	41104 176TH ST E	2-45
3071-009-004	41058 176TH ST E	2-45
3071-009-005	Situs Not Available	2-45
3071-009-006	41040 176TH ST E	2-45
3071-009-007	41030 176TH ST E	2-45

ASSESSOR'S PARCEL NUMBER	SITUS ADDRESS	ZONE
3071-009-008	41018 176TH ST E	2-45
3071-009-009	Situs Not Available	2-45
3071-009-010	41000 176TH ST E	2-45
3071-009-011	40994 176TH ST E	2-45
3071-009-012	Situs Not Available	2-45
3071-009-013	40972 176TH ST E	2-45
3071-009-014	40956 176TH ST E	2-45
3071-009-015	Situs Not Available	2-45
3071-009-016	40936 176TH ST E	2-45
3071-009-017	40926 176TH ST E	2-45
3071-009-018	40920 176TH ST E	2-45
3071-009-019	17615 VALEPORT AVE	2-45
3071-009-020	40905 177TH ST E	2-45
3071-009-021	Situs Not Available	2-45
3071-009-022	40925 177TH ST E	2-45
3071-009-023	40933 177TH ST E	2-45
3071-009-024	40943 177TH ST E	2-45
3071-009-025	40953 177TH ST E	2-45
3071-009-026	40963 177TH ST E	2-45
3071-009-027	40973 177TH ST E	2-45
3071-009-028	40983 177TH ST E	2-45
3071-009-029	41003 177TH ST E	2-45
3071-009-030	41011 177TH ST E	2-45
3071-009-031	41021 177TH ST E	2-45
3071-009-032	41031 177TH ST E	2-45
3071-009-033	41047 177TH ST E	2-45
3071-009-034	41057 177TH ST E	2-45
3071-009-035	41065 177TH ST E	2-45
3071-009-036	41105 177TH ST E	2-45
3071-009-037	41115 177TH ST E	2-45
3071-009-038	Situs Not Available	2-45
3071-010-001	Situs Not Available	2-45
3071-010-002	41137 176TH ST E	2-45
3071-010-003	17607 MOSSDALE AVE	2-45
3071-010-004	Situs Not Available	2-45
3071-010-005	17629 MOSSDALE AVE	2-45
3071-010-006	Situs Not Available	2-45
3071-010-007	17653 MOSSDALE AVE	2-45
3071-010-008	17701 MOSSDALE AVE	2-45
3071-010-009	17711 MOSSDALE AVE	2-45
3071-010-010	Situs Not Available	2-45
3071-010-021	Situs Not Available	2-45
3071-010-022	41015 176TH ST E	2-45
3071-010-023	Situs Not Available	2-45
3071-010-024	41037 176TH ST E	2-45
3071-010-025	Situs Not Available	2-45
3071-010-026	41059 176TH ST E	2-45
3071-010-027	41105 176TH ST E	2-45
3071-010-028	Situs Not Available	2-45
3071-010-029	Situs Not Available	2-45
3071-010-030	41133 176TH ST E	2-45
3071-011-001	Situs Not Available	2-45
3071-011-002	17714 MOSSDALE AVE	2-45
3071-011-003	17724 MOSSDALE AVE	2-45
3071-011-004	41062 177TH ST E	2-45
3071-011-005	41052 177TH ST E	2-45
3071-011-008	41026 177TH ST E	2-45
3071-011-009	41016 177TH ST E	2-45
3071-011-010	41004 177TH ST E	2-45
3071-011-011	40986 177TH ST E	2-45
3071-011-012	40976 177TH ST E	2-45
3071-011-013	40966 177TH ST E	2-45
3071-011-014	40956 177TH ST E	2-45
3071-011-015	Situs Not Available	2-45
3071-011-016	40936 177TH ST E	2-45
3071-011-017	17705 VALEPORT AVE	2-45
3071-011-018	17715 VALEPORT AVE	2-45
3071-011-019	17725 VALEPORT AVE	2-45
3071-011-020	Situs Not Available	2-45
3071-011-021	17743 VALEPORT AVE	2-45

ASSESSOR'S PARCEL NUMBER	SITUS ADDRESS	ZONE
3071-011-022	17755 VALEPORT AVE	2-45
3071-011-023	40935 178TH ST E	2-45
3071-011-025	40955 178TH ST E	2-45
3071-011-026	40967 178TH ST E	2-45
3071-011-027	40977 178TH ST E	2-45
3071-011-028	40987 178TH ST E	2-45
3071-011-029	Situs Not Available	2-45
3071-011-030	Situs Not Available	2-45
3071-011-031	41023 178TH ST E	2-45
3071-011-032	41033 178TH ST E	2-45
3071-011-033	41045 178TH ST E	2-45
3071-011-034	41055 178TH ST E	2-45
3071-011-035	41065 178TH ST E	2-45
3071-011-036	Situs Not Available	2-45
3071-011-037	17744 MOSSDALE AVE	2-45
3071-011-038	Situs Not Available	2-45
3071-011-039	41044 177TH ST E	2-45
3071-011-040	40947 178TH ST E	2-45
3071-012-001	17739 MOSSDALE AVE	2-45
3071-012-002	17751 MOSSDALE AVE	2-45
3071-012-003	Situs Not Available	2-45
3071-012-004	17807 MOSSDALE AVE	2-45
3071-012-005	17817 MOSSDALE AVE	2-45
3071-012-006	17829 MOSSDALE AVE	2-45
3071-012-007	Situs Not Available	2-45
3071-012-008	Situs Not Available	2-45
3071-012-009	41122 179TH ST E	2-45
3071-012-010	41112 179TH ST E	2-45
3071-012-011	41104 179TH ST E	2-45
3071-012-012	41056 179TH ST E	2-45
3071-012-013	41044 179TH ST E	2-45
3071-012-014	41034 179TH ST E	2-45
3071-012-015	41026 179TH ST E	2-45
3071-012-016	41016 179TH ST E	2-45
3071-012-017	41008 179TH ST E	2-45
3071-013-001	41120 178TH ST E	2-45
3071-013-002	41108 178TH ST E	2-45
3071-013-003	41100 178TH ST E	2-45
3071-013-004	41058 178TH ST E	2-45
3071-013-006	41036 178TH ST E	2-45
3071-013-007	41022 178TH ST E	2-45
3071-013-008	41012 178TH ST E	2-45
3071-013-009	41000 178TH ST E	2-45
3071-013-010	40980 178TH ST E	2-45
3071-013-011	40972 178TH ST E	2-45
3071-013-012	40954 178TH ST E	2-45
3071-013-013	40946 178TH ST E	2-45
3071-013-014	Situs Not Available	2-45
3071-013-015	40924 178TH ST E	2-45
3071-013-016	40918 178TH ST E	2-45
3071-013-017	40904 178TH ST E	2-45
3071-013-018	40905 179TH ST E	2-45
3071-013-019	40915 179TH ST E	2-45
3071-013-020	Situs Not Available	2-45
3071-013-021	40935 179TH ST E	2-45
3071-013-022	40945 179TH ST E	2-45
3071-013-023	40957 179TH ST E	2-45
3071-013-024	40967 179TH ST E	2-45
3071-013-025	40979 179TH ST E	2-45
3071-013-026	40991 179TH ST E	2-45
3071-013-027	Situs Not Available	2-45
3071-013-028	Situs Not Available	2-45
3071-013-029	41031 179TH ST E	2-45
3071-013-030	41041 179TH ST E	2-45
3071-013-031	41053 179TH ST E	2-45
3071-013-032	VAC/179TH STE/VIC MOSSDALE	2-45
3071-013-033	41115 179TH ST E	2-45
3071-013-034	41125 179TH ST E	2-45
3071-013-035	41048 178TH ST E	2-45
3071-014-001	40990 179TH ST E	2-45

ASSESSOR'S PARCEL NUMBER	SITUS ADDRESS	ZONE
3071-014-002	Situs Not Available	2-45
3071-014-003	40970 179TH ST E	2-45
3071-014-004	40960 179TH ST E	2-45
3071-014-005	Situs Not Available	2-45
3071-014-006	40938 179TH ST E	2-45
3071-014-007	40928 179TH ST E	2-45
3071-014-008	40916 179TH ST E	2-45
3071-014-009	40906 179TH ST E	2-45
3071-014-010	40904 179TH ST E	2-45
3071-014-011	40902 179TH ST E	2-45
3071-014-012	17856 VALEPORT AVE	2-45
3071-014-013	17844 VALEPORT AVE	2-45
3071-014-014	Situs Not Available	2-45
3071-014-015	Situs Not Available	2-45
3071-014-016	Situs Not Available	2-45
3071-014-017	Situs Not Available	2-45
3071-014-018	17750 VALEPORT AVE	2-45
3071-014-019	17738 VALEPORT AVE	2-45
3071-015-001	Situs Not Available	2-45
3071-015-002	17749 NEWMONT AVE	2-45
3071-015-003	17761 NEWMONT AVE	2-45
3071-015-004	Situs Not Available	2-45
3071-015-005	17819 NEWMONT AVE	2-45
3071-015-006	17831 NEWMONT AVE	2-45
3071-015-007	17843 NEWMONT AVE	2-45
3071-015-008	17853 NEWMONT AVE	2-45
3071-015-009	Situs Not Available	2-45
3071-015-010	VAC/179TH STE/NEWMONT AVE	2-45
3071-015-011	40754 179TH ST E	2-45
3071-015-012	40744 179TH ST E	2-45
3071-015-013	40734 179TH ST E	2-45
3071-015-014	Situs Not Available	2-45
3071-015-015	40712 179TH ST E	2-45
3071-015-016	40702 179TH ST E	2-45
3071-015-017	40624 179TH ST E	2-45
3071-015-018	40612 179TH ST E	2-45
3071-015-019	40604 179TH ST E	2-45
3071-016-001	17848 NEWMONT AVE	2-45
3071-016-002	40745 179TH ST E	2-45
3071-016-003	Situs Not Available	2-45
3071-016-004	40723 179TH ST E	2-45
3071-016-005	40715 179TH ST E	2-45
3071-016-006	40703 179TH ST E	2-45
3071-016-007	40621 179TH ST E	2-45
3071-016-008	40611 179TH ST E	2-45
3071-016-009	40603 179TH ST E	2-45
3071-016-010	40599 179TH ST E	2-45
3071-016-011	Situs Not Available	2-45
3071-016-012	40583 179TH ST E	2-45
3071-016-013	40573 179TH ST E	2-45
3071-016-014	40565 179TH ST E	2-45
3071-016-015	40555 179TH ST E	2-45
3071-016-016	40543 179TH ST E	2-45
3071-016-017	40533 179TH ST E	2-45
3071-016-018	40521 179TH ST E	2-45
3071-016-019	17845 SWEETAIRE AVE	2-45
3071-016-020	Situs Not Available	2-45
3071-016-021	Situs Not Available	2-45
3071-016-022	40524 178TH ST E	2-45
3071-016-023	40532 178TH ST E	2-45
3071-016-024	40544 178TH ST E	2-45
3071-016-025	40552 178TH ST E	2-45
3071-016-026	40562 178TH ST E	2-45
3071-016-027	Situs Not Available	2-45
3071-016-028	40612 178TH ST E	2-45
3071-016-029	40624 178TH ST E	2-45
3071-016-030	VAC/178TH STE/VIC NEWMONT AV	2-45
3071-016-031	40642 178TH ST E	2-45
3071-016-032	40650 178TH ST E	2-45
3071-016-033	40662 178TH ST E	2-45

ASSESSOR'S PARCEL NUMBER	SITUS ADDRESS	ZONE
3071-016-034	40672 178TH ST E	2-45
3071-016-035	Situs Not Available	2-45
3071-016-036	40702 178TH ST E	2-45
3071-016-037	Situs Not Available	2-45
3071-016-038	40718 178TH ST E	2-45
3071-017-001	40598 179TH ST E	2-45
3071-017-002	40586 179TH ST E	2-45
3071-017-003	Situs Not Available	2-45
3071-017-004	40566 179TH ST E	2-45
3071-017-005	40556 179TH ST E	2-45
3071-017-006	40544 179TH ST E	2-45
3071-017-007	40534 179TH ST E	2-45
3071-017-008	40522 179TH ST E	2-45
3071-017-009	40510 179TH ST E	2-45
3071-017-010	40504 179TH ST E	2-45
3071-017-011	Situs Not Available	2-45
3071-017-012	17852 SWEETAIRE AVE	2-45
3071-017-013	17840 SWEETAIRE AVE	2-45
3071-017-014	Situs Not Available	2-45
3071-017-015	17818 SWEETAIRE AVE	2-45
3071-017-016	17806 SWEETAIRE AVE	2-45
3071-017-017	17758 SWEETAIRE AVE	2-45
3071-017-018	Situs Not Available	2-45
3071-017-019	17738 SWEETAIRE AVE	2-45
3071-018-001	Situs Not Available	2-45
3071-018-002	17744 NEWMONT AVE	2-45
3071-018-003	17732 NEWMONT AVE	2-45
3071-018-004	40679 178TH ST E	2-45
3071-018-005	40671 178TH ST E	2-45
3071-018-006	40661 178TH ST E	2-45
3071-018-007	40649 178TH ST E	2-45
3071-018-008	40641 178TH ST E	2-45
3071-018-009	40629 178TH ST E	2-45
3071-018-010	Situs Not Available	2-45
3071-018-011	40611 178TH ST E	2-45
3071-018-012	40603 178TH ST E	2-45
3071-018-013	40567 178TH ST E	2-45
3071-018-014	40555 178TH ST E	2-45
3071-018-015	40547 178TH ST E	2-45
3071-018-016	40537 178TH ST E	2-45
3071-018-017	17753 SWEETAIRE AVE	2-45
3071-018-018	17743 SWEETAIRE AVE	2-45
3071-018-019	Situs Not Available	2-45
3071-018-020	17725 SWEETAIRE AVE	2-45
3071-018-021	17715 SWEETAIRE AVE	2-45
3071-018-022	Situs Not Available	2-45
3071-018-023	40536 177TH ST E	2-45
3071-018-024	40548 177TH ST E	2-45
3071-018-025	40558 177TH ST E	2-45
3071-018-026	40566 177TH ST E	2-45
3071-018-027	40602 177TH ST E	2-45
3071-018-028	40618 177TH ST E	2-45
3071-018-031	40650 177TH ST E	2-45
3071-018-032	40662 177TH ST E	2-45
3071-018-033	40668 177TH ST E	2-45
3071-018-034	40676 177TH ST E	2-45
3071-018-035	40684 177TH ST E	2-45
3071-018-036	17724 NEWMONT AVE	2-45
3071-018-037	17714 NEWMONT AVE	2-45
3071-018-038	17704 NEWMONT AVE	2-45
3071-019-001	17720 SWEETAIRE AVE	2-45
3071-019-002	Situs Not Available	2-45
3071-019-003	17662 SWEETAIRE AVE	2-45
3071-019-004	17650 SWEETAIRE AVE	2-45
3071-019-005	17638 SWEETAIRE AVE	2-45
3071-019-006	17628 SWEETAIRE AVE	2-45
3071-019-007	Situs Not Available	2-45
3071-019-008	17604 SWEETAIRE AVE	2-45
3071-019-011	Situs Not Available	2-45
3071-019-012	40507 176TH ST E	2-45

ASSESSOR'S PARCEL NUMBER	SITUS ADDRESS	ZONE
3071-019-013	40519 176TH ST E	2-45
3071-019-014	40531 176TH ST E	2-45
3071-019-015	40541 176TH ST E	2-45
3071-019-016	Situs Not Available	2-45
3071-019-017	Situs Not Available	2-45
3071-019-018	40573 176TH ST E	2-45
3071-019-019	40585 176TH ST E	2-45
3071-019-020	Situs Not Available	2-45
3071-019-021	Situs Not Available	2-45
3071-019-022	Situs Not Available	2-45
3071-020-001	40721 177TH ST E	2-45
3071-020-002	40709 177TH ST E	2-45
3071-020-003	40701 177TH ST E	2-45
3071-020-004	40687 177TH ST E	2-45
3071-020-005	40679 177TH ST E	2-45
3071-020-006	40671 177TH ST E	2-45
3071-020-007	40665 177TH ST E	2-45
3071-020-008	40653 177TH ST E	2-45
3071-020-009	40643 177TH ST E	2-45
3071-020-010	40635 177TH ST E	2-45
3071-020-011	40621 177TH ST E	2-45
3071-020-012	40605 177TH ST E	2-45
3071-020-013	40563 177TH ST E	2-45
3071-020-014	40555 177TH ST E	2-45
3071-020-015	40545 177TH ST E	2-45
3071-020-016	Situs Not Available	2-45
3071-020-017	Situs Not Available	2-45
3071-020-018	Situs Not Available	2-45
3071-020-019	Situs Not Available	2-45
3071-020-020	17611 SWEETAIRE AVE	2-45
3071-020-021	40518 176TH ST E	2-45
3071-020-022	40526 176TH ST E	2-45
3071-020-023	40534 176TH ST E	2-45
3071-020-024	40546 176TH ST E	2-45
3071-020-025	40554 176TH ST E	2-45
3071-020-026	40566 176TH ST E	2-45
3071-020-027	40574 176TH ST E	2-45
3071-020-028	40586 176TH ST E	2-45
3071-020-029	Situs Not Available	2-45
3071-020-030	40604 176TH ST E	2-45
3071-020-031	40614 176TH ST E	2-45
3071-020-032	40622 176TH ST E	2-45
3071-020-033	40704 176TH ST E	2-45
3071-020-034	Situs Not Available	2-45
3071-020-035	Situs Not Available	2-45
3071-020-036	40734 176TH ST E	2-45
3071-020-039	40742 176TH ST E	2-45
3071-020-040	40752 176TH ST E	2-45
3071-021-001	Situs Not Available	2-45
3071-021-002	40615 176TH ST E	2-45
3071-021-003	40627 176TH ST E	2-45
3071-021-004	40703 176TH ST E	2-45
3071-021-005	40711 176TH ST E	2-45
3071-021-006	40723 176TH ST E	2-45
3071-021-007	40733 176TH ST E	2-45
3071-021-008	40745 176TH ST E	2-45
3071-021-009	40755 176TH ST E	2-45
3071-021-010	40763 176TH ST E	2-45
3071-021-011	40765 176TH ST E	2-45
3071-021-012	40767 176TH ST E	2-45
3071-021-013	17605 NEWMONT AVE	2-45
3071-021-014	17617 NEWMONT AVE	2-45
3071-021-015	17629 NEWMONT AVE	2-45
3071-021-016	17641 NEWMONT AVE	2-45
3071-021-017	17653 NEWMONT AVE	2-45
3071-021-018	Situs Not Available	2-45
3071-021-019	17711 NEWMONT AVE	2-45
3071-021-020	17721 NEWMONT AVE	2-45
3071-022-001	40604 174TH ST E	2-45
3071-022-002	40616 174TH ST E	2-45

ASSESSOR'S PARCEL NUMBER	SITUS ADDRESS	ZONE
3071-022-003	40626 174TH ST E	2-45
3071-022-004	40636 174TH ST E	2-45
3071-022-005	40648 174TH ST E	2-45
3071-022-006	40658 174TH ST E	2-45
3071-022-007	40706 174TH ST E	2-45
3071-022-008	40714 174TH ST E	2-45
3071-022-009	Situs Not Available	2-45
3071-022-010	17365 NEWMONT AVE	2-45
3071-022-011	Situs Not Available	2-45
3071-022-012	Situs Not Available	2-45
3071-022-013	17353 NEWMONT AVE	2-45
3071-022-014	17341 NEWMONT AVE	2-45
3071-022-015	17331 NEWMONT AVE	2-45
3071-022-016	17319 NEWMONT AVE	2-45
3071-022-017	17307 NEWMONT AVE	2-45
3071-022-018	17263 NEWMONT AVE	2-45
3071-022-019	17251 NEWMONT AVE	2-45
3071-022-020	Situs Not Available	2-45
3071-023-001	40723 174TH ST E	2-45
3071-023-002	40715 174TH ST E	2-45
3071-023-003	40705 174TH ST E	2-45
3071-023-004	40659 174TH ST E	2-45
3071-023-005	40649 174TH ST E	2-45
3071-023-006	40639 174TH ST E	2-45
3071-023-007	40629 174TH ST E	2-45
3071-023-008	40617 174TH ST E	2-45
3071-023-009	40603 174TH ST E	2-45
3071-023-010	40597 174TH ST E	2-45
3071-023-011	40587 174TH ST E	2-45
3071-023-012	40577 174TH ST E	2-45
3071-023-013	40567 174TH ST E	2-45
3071-023-014	40555 174TH ST E	2-45
3071-023-015	40545 174TH ST E	2-45
3071-023-016	40535 174TH ST E	2-45
3071-023-017	Situs Not Available	2-45
3071-023-018	40515 174TH ST E	2-45
3071-023-019	Situs Not Available	2-45
3071-023-020	Situs Not Available	2-45
3071-023-021	40514 173RD ST E	2-45
3071-023-022	40524 173RD ST E	2-45
3071-023-023	40534 173RD ST E	2-45
3071-023-024	40546 173RD ST E	2-45
3071-023-025	40556 173RD ST E	2-45
3071-023-026	Situs Not Available	2-45
3071-023-027	40576 173RD ST E	2-45
3071-023-028	40586 173RD ST E	2-45
3071-023-029	40596 173RD ST E	2-45
3071-023-030	40612 173RD ST E	2-45
3071-023-031	40628 173RD ST E	2-45
3071-023-032	40638 173RD ST E	2-45
3071-023-033	40648 173RD ST E	2-45
3071-023-034	40658 173RD ST E	2-45
3071-023-035	VAC/173RD STE/VIC NEWMONT AV	2-45
3071-023-036	40700 173RD ST E	2-45
3071-023-037	40710 173RD ST E	2-45
3071-023-038	17304 NEWMONT AVE	2-45
3071-024-001	17236 SWEETAIRE AVE	2-45
3071-024-002	17248 SWEETAIRE AVE	2-45
3071-024-003	17260 SWEETAIRE AVE	2-45
3071-024-004	17306 SWEETAIRE AVE	2-45
3071-024-005	17316 SWEETAIRE AVE	2-45
3071-024-006	Situs Not Available	2-45
3071-024-007	Situs Not Available	2-45
3071-024-008	17350 SWEETAIRE AVE	2-45
3071-024-009	Situs Not Available	2-45
3071-024-010	Situs Not Available	2-45
3071-024-011	17368 SWEETAIRE AVE	2-45
3071-024-012	40504 174TH ST E	2-45
3071-024-013	40514 174TH ST E	2-45
3071-024-014	40526 174TH ST E	2-45

ASSESSOR'S PARCEL NUMBER	SITUS ADDRESS	ZONE
3071-024-015	40536 174TH ST E	2-45
3071-024-016	Situs Not Available	2-45
3071-024-017	40556 174TH ST E	2-45
3071-024-018	40568 174TH ST E	2-45
3071-024-019	40578 174TH ST E	2-45
3071-024-020	Situs Not Available	2-45
3071-025-001	17254 NEWMONT AVE	2-45
3071-025-002	17244 NEWMONT AVE	2-45
3071-025-003	17234 NEWMONT AVE	2-45
3071-025-004	17224 NEWMONT AVE	2-45
3071-025-005	17214 NEWMONT AVE	2-45
3071-025-006	Situs Not Available	2-45
3071-025-007	40654 172ND ST E	2-45
3071-025-008	40644 172ND ST E	2-45
3071-025-009	40636 172ND ST E	2-45
3071-025-010	40624 172ND ST E	2-45
3071-025-011	40614 172ND ST E	2-45
3071-025-012	40604 172ND ST E	2-45
3071-025-013	40594 172ND ST E	2-45
3071-025-014	40584 172ND ST E	2-45
3071-025-015	40574 172ND ST E	2-45
3071-025-016	40562 172ND ST E	2-45
3071-025-017	40554 172ND ST E	2-45
3071-025-018	Situs Not Available	2-45
3071-025-019	40536 172ND ST E	2-45
3071-025-020	Situs Not Available	2-45
3071-025-021	17215 SWEETAIRE AVE	2-45
3071-025-022	17225 SWEETAIRE AVE	2-45
3071-025-023	Situs Not Available	2-45
3071-025-024	17245 SWEETAIRE AVE	2-45
3071-025-025	17255 SWEETAIRE AVE	2-45
3071-025-026	40539 173RD ST E	2-45
3071-025-027	Situs Not Available	2-45
3071-025-028	40557 173RD ST E	2-45
3071-025-029	40567 173RD ST E	2-45
3071-025-030	Situs Not Available	2-45
3071-025-031	40589 173RD ST E	2-45
3071-025-032	40599 173RD ST E	2-45
3071-025-033	40617 173RD ST E	2-45
3071-025-034	40627 173RD ST E	2-45
3071-025-035	40637 173RD ST E	2-45
3071-025-036	40647 173RD ST E	2-45
3071-025-037	40657 173RD ST E	2-45
3071-025-038	40667 173RD ST E	2-45
3071-026-001	40591 171ST ST E	2-45
3071-026-002	40579 171ST ST E	2-45
3071-026-003	40569 171ST ST E	2-45
3071-026-004	40559 171ST ST E	2-45
3071-026-005	40547 171ST ST E	2-45
3071-026-006	Situs Not Available	2-45
3071-026-007	Situs Not Available	2-45
3071-026-008	40438 170TH ST E	2-45
3071-026-009	40503 171ST ST E	2-45
3071-026-010	17102 SWEETAIRE AVE	2-45
3071-026-013	Situs Not Available	2-45
3071-026-014	17120 SWEETAIRE AVE	2-45
3071-026-015	Situs Not Available	2-45
3071-026-016	17142 SWEETAIRE AVE	2-45
3071-026-017	17154 SWEETAIRE AVE	2-45
3071-026-018	17164 SWEETAIRE AVE	2-45
3071-026-019	17208 SWEETAIRE AVE	2-45
3071-026-020	17220 SWEETAIRE AVE	2-45
3071-026-021	17051 E AVENUE O	2-45
3071-027-001	40725 172ND ST E	2-45
3071-027-002	Situs Not Available	2-45
3071-027-003	40705 172ND ST E	2-45
3071-027-004	40657 172ND ST E	2-45
3071-027-005	40649 172ND ST E	2-45
3071-027-006	40637 172ND ST E	2-45
3071-027-007	40627 172ND ST E	2-45

ASSESSOR'S PARCEL NUMBER	SITUS ADDRESS	ZONE
3071-027-008	40619 172ND ST E	2-45
3071-027-009	40605 172ND ST E	2-45
3071-027-010	40593 172ND ST E	2-45
3071-027-011	40583 172ND ST E	2-45
3071-027-013	40565 172ND ST E	2-45
3071-027-014	40553 172ND ST E	2-45
3071-027-015	40543 172ND ST E	2-45
3071-027-016	40533 172ND ST E	2-45
3071-027-017	40523 172ND ST E	2-45
3071-027-018	40513 172ND ST E	2-45
3071-027-019	40505 172ND ST E	2-45
3071-027-020	40506 171ST ST E	2-45
3071-027-021	40514 171ST ST E	2-45
3071-027-022	40524 171ST ST E	2-45
3071-027-023	40536 171ST ST E	2-45
3071-027-024	40544 171ST ST E	2-45
3071-027-025	40556 171ST ST E	2-45
3071-027-026	40566 171ST ST E	2-45
3071-027-027	40576 171ST ST E	2-45
3071-027-028	VAC/171ST STE/VIC AVE N12	2-45
3071-027-029	40596 171ST ST E	2-45
3071-027-030	40602 171ST ST E	2-45
3071-027-031	40616 171ST ST E	2-45
3071-027-032	40626 171ST ST E	2-45
3071-027-033	Situs Not Available	2-45
3071-027-034	40646 171ST ST E	2-45
3071-027-035	40658 171ST ST E	2-45
3071-027-036	40704 171ST ST E	2-45
3071-027-037	40712 171ST ST E	2-45
3071-027-038	40724 171ST ST E	2-45
3071-027-039	40573 172ND ST E	2-45
3071-028-001	Situs Not Available	2-45
3071-028-002	Situs Not Available	2-45
3071-028-003	17157 NEWMONT AVE	2-45
3071-028-004	17145 NEWMONT AVE	2-45
3071-028-005	17133 NEWMONT AVE	2-45
3071-028-006	17119 NEWMONT AVE	2-45
3071-028-007	17109 NEWMONT AVE	2-45
3071-028-008	17107 E NEWMONT AVE	2-45
3071-028-009	VAC/NEWMONT AVE/VIC 171ST ST	2-45
3071-028-010	Situs Not Available	2-45
3071-028-011	Situs Not Available	2-45
3071-028-012	Situs Not Available	2-45
3071-028-013	Situs Not Available	2-45
3071-028-014	40705 171ST ST E	2-45
3071-028-015	40657 171ST ST E	2-45
3071-028-016	40647 171ST ST E	2-45
3071-028-017	40637 171ST ST E	2-45
3071-028-018	40625 171ST ST E	2-45
3071-028-019	40615 171ST ST E	2-45
3071-028-020	Situs Not Available	2-45
3072-001-001	VAC/COR AVE P/170TH STE	2-45
3072-001-002	VAC/AVE P/VIC 170TH STE	2-45
3072-001-003	17102 LAREDO VISTA AVE	2-45
3072-001-004	17110 LAREDO VISTA AVE	2-45
3072-001-005	17120 LAREDO VISTA AVE	2-45
3072-001-006	17132 LAREDO VISTA AVE	2-45
3072-001-007	17204 E LAREDO VISTA AVE	2-45
3072-001-008	17214 LAREDO VISTA AVE	2-45
3072-001-009	39633 171ST ST E	2-45
3072-001-010	39619 171ST ST E	2-45
3072-001-011	39607 171ST ST E	2-45
3072-001-012	39545 171ST ST E	2-45
3072-001-013	39533 171ST ST E	2-45
3072-001-014	Situs Not Available	2-45
3072-001-015	Situs Not Available	2-45
3072-002-001	17304 LAREDO VISTA AVE	2-45
3072-002-002	17314 LAREDO VISTA AVE	2-45
3072-002-003	17324 LAREDO VISTA AVE	2-45
3072-002-004	17336 LAREDO VISTA AVE	2-45

ASSESSOR'S PARCEL NUMBER	SITUS ADDRESS	ZONE
3072-002-005	17346 LAREDO VISTA AVE	2-45
3072-002-006	17358 LAREDO VISTA AVE	2-45
3072-002-007	17368 LAREDO VISTA AVE	2-45
3072-002-008	17378 LAREDO VISTA AVE	2-45
3072-002-009	VAC/LOREDO VISTA/174TH STE	2-45
3072-002-010	17394 LAREDO VISTA AVE	2-45
3072-002-011	Situs Not Available	2-45
3072-002-012	39504 174TH ST E	2-45
3072-002-013	Situs Not Available	2-45
3072-002-014	39522 174TH ST E	2-45
3072-002-015	39532 174TH ST E	2-45
3072-002-016	39542 174TH ST E	2-45
3072-002-017	39600 174TH ST E	2-45
3072-002-018	Situs Not Available	2-45
3072-002-019	39618 174TH ST E	2-45
3072-003-001	17111 LAREDO VISTA AVE	2-45
3072-003-002	17123 LAREDO VISTA AVE	2-45
3072-003-003	17203 LAREDO VISTA AVE	2-45
3072-003-004	17215 LAREDO VISTA AVE	2-45
3072-003-005	17301 LAREDO VISTA AVE	2-45
3072-003-006	17311 LAREDO VISTA AVE	2-45
3072-003-007	17323 LAREDO VISTA AVE	2-45
3072-003-008	17331 LAREDO VISTA AVE	2-45
3072-003-009	17341 LAREDO VISTA AVE	2-45
3072-003-010	Situs Not Available	2-45
3072-003-011	17363 LAREDO VISTA AVE	2-45
3072-003-012	17375 LAREDO VISTA AVE	2-45
3072-003-013	17385 LAREDO VISTA AVE	2-45
3072-003-014	17334 QUEENSGLEN AVE	2-45
3072-003-015	17324 QUEENSGLEN AVE	2-45
3072-003-016	17316 QUEENSGLEN AVE	2-45
3072-003-017	17304 QUEENSGLEN AVE	2-45
3072-003-018	17238 QUEENSGLEN AVE	2-45
3072-003-019	17228 QUEENSGLEN AVE	2-45
3072-003-020	17212 QUEENSGLEN AVE	2-45
3072-003-021	Situs Not Available	2-45
3072-003-022	17130 QUEENSGLEN AVE	2-45
3072-003-023	17122 QUEENSGLEN AVE	2-45
3072-003-024	17114 QUEENSGLEN AVE	2-45
3072-003-025	17104 QUEENSGLEN AVE	2-45
3072-004-001	17105 QUEENSGLEN AVE	2-45
3072-004-002	17117 QUEENSGLEN AVE	2-45
3072-004-003	17131 QUEENSGLEN AVE	2-45
3072-004-004	17205 QUEENSGLEN AVE	2-45
3072-004-005	17217 QUEENSGLEN AVE	2-45
3072-004-006	17227 QUEENSGLEN AVE	2-45
3072-004-007	VAC/QUEENSGLEN AVE/MIC 174TH	2-45
3072-004-008	17305 QUEENSGLEN AVE	2-45
3072-004-009	17319 QUEENSGLEN AVE	2-45
3072-004-010	17333 QUEENSGLEN AVE	2-45
3072-004-011	17322 LONGMEADOW AVE	2-45
3072-004-012	17314 LONGMEADOW AVE	2-45
3072-004-013	17304 LONGMEADOW AVE	2-45
3072-004-014	17224 LONGMEADOW AVE	2-45
3072-004-015	17214 LONGMEADOW AVE	2-45
3072-004-016	17204 LONGMEADOW AVE	2-45
3072-004-017	17124 LONGMEADOW AVE	2-45
3072-004-018	17114 LONGMEADOW AVE	2-45
3072-004-019	17104 LONGMEADOW AVE	2-45
3072-005-001	39710 171ST ST E	2-45
3072-005-002	17117 LONGMEADOW AVE	2-45
3072-005-003	17127 LONGMEADOW AVE	2-45
3072-005-004	17209 LONGMEADOW AVE	2-45
3072-005-005	Situs Not Available	2-45
3072-005-006	17307 LONGMEADOW AVE	2-45
3072-005-007	17319 LONGMEADOW AVE	2-45
3072-005-008	17240 BIGLAKE AVE	2-45
3072-005-009	17228 BIGLAKE AVE	2-45
3072-005-010	17218 BIGLAKE AVE	2-45
3072-005-011	17202 BIGLAKE AVE	2-45

ASSESSOR'S PARCEL NUMBER	SITUS ADDRESS	ZONE
3072-005-012	17116 BIGLAKE AVE	2-45
3072-005-013	39732 171ST ST E	2-45
3072-005-014	17105 BIGLAKE AVE	2-45
3072-005-015	17115 BIGLAKE AVE	2-45
3072-005-016	17205 BIGLAKE AVE	2-45
3072-005-017	17215 BIGLAKE AVE	2-45
3072-005-018	17227 BIGLAKE AVE	2-45
3072-005-019	Situs Not Available	2-45
3072-005-020	39823 174TH ST E	2-45
3072-005-021	17306 LAKESPRING AVE	2-45
3072-005-022	Situs Not Available	2-45
3072-005-023	17208 LAKESPRING AVE	2-45
3072-005-024	17118 LAKESPRING AVE	2-45
3072-005-025	Situs Not Available	2-45
3072-006-001	39638 174TH ST E	2-45
3072-006-002	39646 174TH ST E	2-45
3072-006-003	Situs Not Available	2-45
3072-006-004	39668 174TH ST E	2-45
3072-006-005	39676 174TH ST E	2-45
3072-006-006	39708 174TH ST E	2-45
3072-006-007	39724 174TH ST E	2-45
3072-006-008	39728 174TH ST E	2-45
3072-006-009	39734 174TH ST E	2-45
3072-006-010	39746 174TH ST E	2-45
3072-006-011	39802 174TH ST E	2-45
3072-006-012	39810 174TH ST E	2-45
3072-006-013	Situs Not Available	2-45
3072-006-014	39830 174TH ST E	2-45
3072-006-015	39834 174TH ST E	2-45
3072-006-016	Situs Not Available	2-45
3072-006-017	Situs Not Available	2-45
3072-006-018	17305 LAKESPRING AVE	2-45
3072-006-019	17217 LAKESPRING AVE	2-45
3072-006-020	17205 LAKESPRING AVE	2-45
3072-006-021	Situs Not Available	2-45
3072-006-022	17105 LAKESPRING AVE	2-45
3072-006-023	VAC/COR 170TH STE/LAKE LA AVE	2-45
3072-006-024	Situs Not Available	2-45
3072-006-025	39821 171ST ST E	2-45
3072-006-026	39811 171ST ST E	2-45
3072-006-027	39801 171ST ST E	2-45
3072-006-028	39761 171ST ST E	2-45
3072-006-029	39749 171ST ST E	2-45
3072-006-030	39739 171ST ST E	2-45
3072-006-031	39727 171ST ST W	2-45
3072-006-032	39717 171ST ST E	2-45
3072-006-033	39707 171ST ST E	2-45
3072-007-001	VAC/COR 170TH/PARK VALLEY/171	2-45
3072-007-002	VAC/170TH/171ST STE/VIC PARK V	2-45
3072-007-003	VAC/170TH/171ST STE/VIC PARK V	2-45
3072-007-004	VAC/170TH/171ST STE/VIC PARK V	2-45
3072-007-005	VAC/170TH/171ST STE/VIC PARK V	2-45
3072-007-009	VAC/170TH/171ST STE/VIC GLENF/	2-45
3072-007-010	40038 170TH ST E	2-45
3072-007-011	VAC/170TH/171ST STE/VIC GLENF/	2-45
3072-007-012	VAC/170TH/171ST STE/VIC GLENF/	2-45
3072-007-013	VAC/170TH/171ST STE/VIC GLENF/	2-45
3072-007-014	40134 170TH ST E	2-45
3072-008-001	Situs Not Available	2-45
3072-008-002	40012 171ST ST E	2-45
3072-008-003	40024 171ST ST E	2-45
3072-008-004	40032 171ST ST E	2-45
3072-008-005	40106 171ST ST E	2-45
3072-008-006	Situs Not Available	2-45
3072-008-007	40130 171ST ST E	2-45
3072-008-008	40140 171ST ST E	2-45
3072-008-009	40148 171ST ST E	2-45
3072-008-010	Situs Not Available	2-45
3072-008-011	40170 171ST ST E	2-45
3072-008-012	40178 171ST ST E	2-45

ASSESSOR'S PARCEL NUMBER	SITUS ADDRESS	ZONE
3072-008-013	40188 171ST ST E	2-45
3072-008-014	40196 171ST ST E	2-45
3072-008-015	40185 172ND ST E	2-45
3072-008-016	40179 172ND ST E	2-45
3072-008-017	40163 172ND ST E	2-45
3072-008-018	40155 172ND ST E	2-45
3072-008-019	40143 172ND ST E	2-45
3072-008-020	40135 172ND ST E	2-45
3072-008-021	40127 172ND ST E	2-45
3072-008-022	40117 172ND ST E	2-45
3072-008-023	40107 172ND ST E	2-45
3072-008-024	17140 GLENFALL AVE	2-45
3072-008-025	40025 172ND ST E	2-45
3072-008-026	40015 172ND ST E	2-45
3072-008-027	40005 172ND ST E	2-45
3072-008-029	40001 172ND ST E	2-45
3072-009-003	40010 172ND ST E	2-45
3072-009-004	40022 172ND ST E	2-45
3072-009-005	40030 172ND ST E	2-45
3072-009-006	40110 172ND ST E	2-45
3072-009-007	40118 172ND ST E	2-45
3072-009-008	40130 172ND ST E	2-45
3072-009-009	40140 172ND ST E	2-45
3072-009-010	40152 172ND ST E	2-45
3072-009-011	Situs Not Available	2-45
3072-009-012	40178 172ND ST E	2-45
3072-009-013	40184 172ND ST E	2-45
3072-009-014	17230 PARKVALLEY AVE	2-45
3072-009-015	17238 PARKVALLEY AVE	2-45
3072-009-016	17250 PARKVALLEY AVE	2-45
3072-009-017	Situs Not Available	2-45
3072-009-018	17270 PARKVALLEY AVE	2-45
3072-009-019	40119 173RD ST E	2-45
3072-009-020	40107 173RD ST E	2-45
3072-009-021	17300 HIGHACRES AVE	2-45
3072-009-022	17308 HIGHACRES AVE	2-45
3072-009-023	17320 HIGHACRES AVE	2-45
3072-009-024	17340 HIGHACRES AVE	2-45
3072-009-025	40033 174TH ST E	2-45
3072-009-026	Situs Not Available	2-45
3072-009-027	Situs Not Available	2-45
3072-009-028	VAC/174TH STE/VIC HIGHACRES	2-45
3072-009-029	40002 174TH ST E	2-45
3072-009-030	40012 174TH ST E	2-45
3072-009-031	40022 174TH ST E	2-45
3072-009-032	40032 174TH ST E	2-45
3072-009-033	Situs Not Available	2-45
3072-009-035	Situs Not Available	2-45
3072-009-036	Situs Not Available	2-45
3072-010-001	Situs Not Available	2-45
3072-010-002	40112 173RD ST E	2-45
3072-010-003	40122 173RD ST E	2-45
3072-010-004	40130 173RD ST E	2-45
3072-010-005	40206 173RD ST E	2-45
3072-010-006	40216 173RD ST E	2-45
3072-010-007	40226 173RD ST E	2-45
3072-010-008	40236 173RD ST E	2-45
3072-010-009	40246 173RD ST E	2-45
3072-010-010	40310 173RD ST E	2-45
3072-010-011	40318 173RD ST E	2-45
3072-010-012	40330 173RD ST E	2-45
3072-010-013	17306 COOLWATER AVE	2-45
3072-010-014	40335 174TH ST E	2-45
3072-010-015	40325 174TH ST E	2-45
3072-010-016	Situs Not Available	2-45
3072-010-017	40305 174TH ST E	2-45
3072-010-018	40257 174TH ST E	2-45
3072-010-019	40247 174TH ST E	2-45
3072-010-020	40235 174TH ST E	2-45
3072-010-021	40225 174TH ST E	2-45

ASSESSOR'S PARCEL NUMBER	SITUS ADDRESS	ZONE
3072-010-022	40215 174TH ST E	2-45
3072-010-023	40205 174TH ST E	2-45
3072-010-024	40141 174TH ST E	2-45
3072-010-025	40131 174TH ST E	2-45
3072-010-026	Situs Not Available	2-45
3072-010-027	40105 174TH ST E	2-45
3072-011-001	17244 SCHOLLVIEW AVE	2-45
3072-011-002	17232 SCHOLLVIEW AVE	2-45
3072-011-003	17222 SCHOLLVIEW AVE	2-45
3072-011-004	17214 SCHOLLVIEW AVE	2-45
3072-011-005	17204 SCHOLLVIEW AVE	2-45
3072-011-006	17184 SCHOLLVIEW AVE	2-45
3072-011-007	17172 SCHOLLVIEW AVE	2-45
3072-011-008	17164 SCHOLLVIEW AVE	2-45
3072-011-009	17152 SCHOLLVIEW AVE	2-45
3072-011-010	17144 SCHOLLVIEW AVE	2-45
3072-011-011	17132 SCHOLLVIEW AVE	2-45
3072-011-012	17124 SCHOLLVIEW AVE	2-45
3072-011-013	Situs Not Available	2-45
3072-011-014	17104 SCHOLLVIEW AVE	2-45
3072-011-015	17105 PARKVALLEY AVE	2-45
3072-011-016	17115 PARKVALLEY AVE	2-45
3072-011-017	17123 PARKVALLEY AVE	2-45
3072-011-018	17135 PARKVALLEY AVE	2-45
3072-011-019	17145 PARKVALLEY AVE	2-45
3072-011-020	17205 PARKVALLEY AVE	2-45
3072-011-021	17213 PARKVALLEY AVE	2-45
3072-011-022	17225 PARKVALLEY AVE	2-45
3072-011-023	17235 PARKVALLEY AVE	2-45
3072-011-024	17251 PARKVALLEY AVE	2-45
3072-011-025	17257 PARKVALLEY AVE	2-45
3072-011-026	17269 PARKVALLEY AVE	2-45
3072-011-027	Situs Not Available	2-45
3072-011-028	17287 PARKVALLEY AVE	2-45
3072-012-001	17238 COOLWATER AVE	2-45
3072-012-002	17228 COOLWATER AVE	2-45
3072-012-003	17218 COOLWATER AVE	2-45
3072-012-004	17208 COOLWATER AVE	2-45
3072-012-005	17198 COOLWATER AVE	2-45
3072-012-006	17186 COOLWATER AVE	2-45
3072-012-007	17178 COOLWATER AVE	2-45
3072-012-008	17162 COOLWATER AVE	2-45
3072-012-009	17152 COOLWATER AVE	2-45
3072-012-010	17142 COOLWATER AVE	2-45
3072-012-011	17134 COOLWATER AVE	2-45
3072-012-012	17122 COOLWATER AVE	2-45
3072-012-013	17114 COOLWATER AVE	2-45
3072-012-014	Situs Not Available	2-45
3072-012-015	17105 SCHOLLVIEW AVE	2-45
3072-012-016	17113 SCHOLLVIEW AVE	2-45
3072-012-017	17125 SCHOLLVIEW AVE	2-45
3072-012-018	17133 SCHOLLVIEW AVE	2-45
3072-012-019	17145 SCHOLLVIEW AVE	2-45
3072-012-020	17153 SCHOLLVIEW AVE	2-45
3072-012-021	17165 SCHOLLVIEW AVE	2-45
3072-012-022	17177 SCHOLLVIEW AVE	2-45
3072-012-023	17187 SCHOLLVIEW AVE	2-45
3072-012-024	Situs Not Available	2-45
3072-012-025	Situs Not Available	2-45
3072-012-026	Situs Not Available	2-45
3072-012-027	17233 SCHOLLVIEW AVE	2-45
3072-012-028	Situs Not Available	2-45
3072-013-001	VAC/COR 170TH STE/AVE O	2-45
3072-013-002	VAC/AVE O/VIC 172ND STE	2-45
3072-013-003	VAC/AVE O/VIC 172ND STE	2-45
3072-013-004	VAC/AVE O/VIC 172ND STE	2-45
3072-013-005	VAC/COOLWATER AVE/VIC 172ND	2-45
3072-013-006	17134 E AVENUE O	2-45
3072-013-008	17116 E AVENUE O	2-45
3072-013-009	VAC/COOLWATER AVE/VIC 171ST	2-45

ASSESSOR'S PARCEL NUMBER	SITUS ADDRESS	ZONE
3072-013-010	VAC/COOLWATER AVE/VIC 171ST	2-45
3072-013-018	VAC/171ST STE/VIC SCHOLLVIEW	2-45
3072-013-019	VAC/171ST STE/VIC SCHOLLVIEW	2-45
3072-013-020	VAC/171ST STE/VIC PARKVALLEY .	2-45
3072-013-021	VAC/171ST STE/VIC PARKVALLEY .	2-45
3072-013-022	VAC/171ST STE/VIC PARKVALLEY .	2-45
3072-013-023	VAC/171ST STE/VIC PARKVALLEY .	2-45
3072-013-028	VAC/170 STE/VIC AVE 02	2-45
3072-013-029	VAC/170 STE/VIC AVE 02	2-45
3072-013-032	40340 170TH ST E	2-45
3072-013-033	40360 170TH ST E	2-45
3072-014-001	40104 174TH ST E	2-45
3072-014-002	40114 174TH ST E	2-45
3072-014-003	40126 174TH ST E	2-45
3072-014-004	Situs Not Available	2-45
3072-014-005	40144 174TH ST E	2-45
3072-014-006	40204 174TH ST E	2-45
3072-014-007	40214 174TH ST E	2-45
3072-014-008	40224 174TH ST E	2-45
3072-014-009	40234 174TH ST E	2-45
3072-014-010	40246 174TH ST E	2-45
3072-014-011	40256 174TH ST E	2-45
3072-014-012	40304 174TH ST E	2-45
3072-014-013	40314 174TH ST E	2-45
3072-014-014	40326 174TH ST E	2-45
3072-014-015	40334 174TH ST E	2-45
3072-014-016	17424 E AVENUE O	2-45
3072-014-017	Situs Not Available	2-45
3072-014-018	Situs Not Available	2-45
3072-014-019	Situs Not Available	2-45
3072-014-020	Situs Not Available	2-45
3072-014-021	17315 COOLWATER AVE	2-45
3072-014-022	Situs Not Available	2-45
3072-014-023	Situs Not Available	2-45
3072-014-024	Situs Not Available	2-45
3072-014-025	Situs Not Available	2-45
3072-014-026	Situs Not Available	2-45
3072-014-027	Situs Not Available	2-45
3072-015-001	40351 177TH ST E	2-45
3072-015-002	17629 COOLWATER AVE	2-45
3072-015-003	Situs Not Available	2-45
3072-015-004	17609 COOLWATER AVE	2-45
3072-015-005	17601 COOLWATER AVE	2-45
3072-015-006	17545 COOLWATER AVE	2-45
3072-015-007	17537 COOLWATER AVE	2-45
3072-015-008	17525 COOLWATER AVE	2-45
3072-015-009	Situs Not Available	2-45
3072-015-010	17505 COOLWATER AVE	2-45
3072-015-011	Situs Not Available	2-45
3072-015-012	Situs Not Available	2-45
3072-015-013	40333 RIDGEMIST ST	2-45
3072-015-014	40323 RIDGEMIST ST	2-45
3072-015-015	40315 RIDGEMIST ST	2-45
3072-015-016	40305 RIDGEMIST ST	2-45
3072-015-017	40245 RIDGEMIST ST	2-45
3072-015-018	40235 RIDGEMIST ST	2-45
3072-015-019	40229 RIDGEMIST ST	2-45
3072-015-020	40217 RIDGEMIST ST	2-45
3072-015-021	40205 RIDGEMIST ST	2-45
3072-015-022	40183 RIDGEMIST ST	2-45
3072-015-023	Situs Not Available	2-45
3072-015-024	Situs Not Available	2-45
3072-015-025	40155 RIDGEMIST ST	2-45
3072-015-026	Situs Not Available	2-45
3072-015-027	Situs Not Available	2-45
3072-015-028	Situs Not Available	2-45
3072-015-029	17521 HIGHACRES AVE	2-45
3072-016-001	17535 HIGHACRES AVE	2-45
3072-016-002	17543 HIGHACRES AVE	2-45
3072-016-003	17555 HIGHACRES AVE	2-45

ASSESSOR'S PARCEL NUMBER	SITUS ADDRESS	ZONE
3072-016-004	17567 HIGHACRES AVE	2-45
3072-016-005	40132 RIDGEMIST ST	2-45
3072-016-006	40140 RIDGEMIST ST	2-45
3072-016-007	40148 RIDGEMIST ST	2-45
3072-016-008	40162 RIDGEMIST ST	2-45
3072-016-009	40170 RIDGEMIST ST	2-45
3072-016-010	40180 RIDGEMIST ST	2-45
3072-016-011	40204 RIDGEMIST ST	2-45
3072-016-012	40210 RIDGEMIST ST	2-45
3072-016-013	40228 RIDGEMIST ST	2-45
3072-016-014	40238 RIDGEMIST ST	2-45
3072-016-015	40246 RIDGEMIST ST	2-45
3072-016-016	40304 RIDGEMIST ST	2-45
3072-016-017	40314 RIDGEMIST ST	2-45
3072-016-018	Situs Not Available	2-45
3072-016-019	40332 RIDGEMIST ST	2-45
3072-016-020	40333 176TH ST E	2-45
3072-016-021	40325 176TH ST E	2-45
3072-016-022	40313 176TH ST E	2-45
3072-016-023	40305 176TH ST E	2-45
3072-016-024	40245 176TH ST E	2-45
3072-016-025	40237 176TH ST E	2-45
3072-016-026	40227 176TH ST E	2-45
3072-016-027	40217 176TH ST E	2-45
3072-016-028	40209 176TH ST E	2-45
3072-016-029	40191 176TH ST E	2-45
3072-016-030	40185 176TH ST E	2-45
3072-016-031	40175 176TH ST E	2-45
3072-016-032	40163 176TH ST E	2-45
3072-016-033	40155 176TH ST E	2-45
3072-016-034	Situs Not Available	2-45
3072-016-035	40131 176TH ST E	2-45
3072-016-036	Situs Not Available	2-45
3072-016-037	40105 176TH ST E	2-45
3072-017-001	17635 HIGHACRES AVE	2-45
3072-017-002	40114 176TH ST E	2-45
3072-017-003	40122 176TH ST E	2-45
3072-017-004	Situs Not Available	2-45
3072-017-005	40142 176TH ST E	2-45
3072-017-006	40156 176TH ST E	2-45
3072-017-007	40162 176TH ST E	2-45
3072-017-008	40174 176TH ST E	2-45
3072-017-009	40184 176TH ST E	2-45
3072-017-010	40192 176TH ST E	2-45
3072-017-011	40206 176TH ST E	2-45
3072-017-012	40214 176TH ST E	2-45
3072-017-013	Situs Not Available	2-45
3072-017-014	40236 176TH ST E	2-45
3072-017-015	40244 176TH ST E	2-45
3072-017-016	Situs Not Available	2-45
3072-017-017	40312 176TH ST E	2-45
3072-017-018	40324 176TH ST E	2-45
3072-017-019	40332 176TH ST E	2-45
3072-017-020	40333 177TH ST E	2-45
3072-017-021	40325 177TH ST E	2-45
3072-017-022	40315 177TH ST E	2-45
3072-017-023	40305 177TH ST E	2-45
3072-017-024	40247 177TH ST E	2-45
3072-017-025	40235 177TH ST E	2-45
3072-017-026	40227 177TH ST E	2-45
3072-017-027	40217 177TH ST E	2-45
3072-017-028	40207 177TH ST E	2-45
3072-017-029	40193 177TH ST E	2-45
3072-017-030	40185 177TH ST E	2-45
3072-017-031	Situs Not Available	2-45
3072-017-032	40165 177TH ST E	2-45
3072-017-033	40157 177TH ST E	2-45
3072-017-034	40147 177TH ST E	2-45
3072-017-035	40135 177TH ST E	2-45
3072-017-036	40125 177TH ST E	2-45

ASSESSOR'S PARCEL NUMBER	SITUS ADDRESS	ZONE
3072-017-037	40117 177TH ST E	2-45
3072-017-038	17661 HIGHACRES AVE	2-45
3072-018-002	40116 177TH ST E	2-45
3072-018-003	40124 177TH ST E	2-45
3072-018-004	40134 177TH ST E	2-45
3072-018-005	40146 177TH ST E	2-45
3072-018-006	40156 177TH ST E	2-45
3072-018-007	40164 177TH ST E	2-45
3072-018-008	40174 177TH ST E	2-45
3072-018-009	40184 177TH ST E	2-45
3072-018-010	40196 177TH ST E	2-45
3072-018-011	40206 177TH ST E	2-45
3072-018-012	Situs Not Available	2-45
3072-018-013	40226 177TH ST E	2-45
3072-018-014	40234 177TH ST E	2-45
3072-018-015	40246 177TH ST E	2-45
3072-018-016	40304 177TH ST E	2-45
3072-018-017	40316 177TH ST E	2-45
3072-018-018	40324 177TH ST E	2-45
3072-018-019	17706 COOLWATER AVE	2-45
3072-018-020	17722 COOLWATER AVE	2-45
3072-018-021	Situs Not Available	2-45
3072-018-022	40317 178TH ST E	2-45
3072-018-023	40305 178TH ST E	2-45
3072-018-024	40243 178TH ST E	2-45
3072-018-025	40233 178TH ST E	2-45
3072-018-026	40225 178TH ST E	2-45
3072-018-027	40213 178TH ST E	2-45
3072-018-028	64 VAC/178TH STE/VIC COOLWATER .	2-45
3072-018-029	40197 178TH ST E	2-45
3072-018-030	40183 178TH ST E	2-45
3072-018-031	40175 178TH ST E	2-45
3072-018-032	40165 178TH ST E	2-45
3072-018-033	40155 178TH ST E	2-45
3072-018-034	40145 178TH ST E	2-45
3072-018-035	40135 178TH ST E	2-45
3072-018-036	40125 178TH ST E	2-45
3072-018-037	40113 178TH ST E	2-45
3072-018-038	40103 178TH ST E	2-45
3072-018-039	17707 HIGHACRES AVE	2-45
3072-019-001	40104 178TH ST E	2-45
3072-019-002	40112 178TH ST E	2-45
3072-019-003	40124 178TH ST E	2-45
3072-019-004	40132 178TH ST E	2-45
3072-019-005	40144 178TH ST E	2-45
3072-019-006	40154 178TH ST E	2-45
3072-019-007	40166 178TH ST E	2-45
3072-019-008	40178 178TH ST E	2-45
3072-019-009	40190 178TH ST E	2-45
3072-019-010	40200 178TH ST E	2-45
3072-019-011	40204 178TH ST E	2-45
3072-019-012	40212 178TH ST E	2-45
3072-019-013	40224 178TH ST E	2-45
3072-019-014	40232 178TH ST E	2-45
3072-019-015	40242 178TH ST E	2-45
3072-019-016	40306 178TH ST E	2-45
3072-019-017	40316 178TH ST E	2-45
3072-019-018	40348 178TH ST E	2-45
3072-019-019	40336 178TH ST E	2-45
3072-019-020	40333 179TH ST E	2-45
3072-019-021	40325 179TH ST E	2-45
3072-019-022	Situs Not Available	2-45
3072-019-023	40303 179TH ST E	2-45
3072-019-024	40251 179TH ST E	2-45
3072-019-025	40239 179TH ST E	2-45
3072-019-026	40233 179TH ST E	2-45
3072-019-027	40219 179TH ST E	2-45
3072-019-028	40211 179TH ST E	2-45
3072-019-029	40201 179TH ST E	2-45
3072-019-030	40195 179TH ST E	2-45

ASSESSOR'S PARCEL NUMBER	SITUS ADDRESS	ZONE
3072-019-031	40185 179TH ST E	2-45
3072-019-032	40175 179TH ST E	2-45
3072-019-033	40161 179TH ST E	2-45
3072-019-034	40151 179TH ST E	2-45
3072-019-035	40141 179TH ST E	2-45
3072-019-036	40131 179TH ST E	2-45
3072-019-037	40119 179TH ST E	2-45
3072-019-038	40111 179TH ST E	2-45
3072-020-001	40204 179TH ST E	2-45
3072-020-002	Situs Not Available	2-45
3072-020-003	40222 179TH ST E	2-45
3072-020-004	40234 179TH ST E	2-45
3072-020-005	40242 179TH ST E	2-45
3072-020-006	40254 179TH ST E	2-45
3072-020-007	40306 179TH ST E	2-45
3072-020-008	40318 179TH ST E	2-45
3072-020-009	Situs Not Available	2-45
3072-020-010	40338 179TH ST E	2-45
3072-020-011	40346 179TH ST E	2-45
3072-020-012	40348 179TH ST E	2-45
3072-020-013	Situs Not Available	2-45
3072-020-014	17835 COOLWATER AVE	2-45
3072-020-015	Situs Not Available	2-45
3072-020-016	17815 COOLWATER AVE	2-45
3072-020-017	17805 COOLWATER AVE	2-45
3072-020-018	17745 COOLWATER AVE	2-45
3072-020-019	17733 COOLWATER AVE	2-45
3072-020-020	17725 COOLWATER AVE	2-45
3072-020-021	Situs Not Available	2-45
3072-020-022	17705 COOLWATER AVE	2-45
3072-021-001	Situs Not Available	2-45
3072-021-002	40074 176TH ST E	2-45
3072-021-003	Situs Not Available	2-45
3072-021-004	Situs Not Available	2-45
3072-021-005	Situs Not Available	2-45
3072-021-006	17644 HIGHACRES AVE	2-45
3072-021-007	17656 HIGHACRES AVE	2-45
3072-021-008	17664 HIGHACRES AVE	2-45
3072-021-009	17706 HIGHACRES AVE	2-45
3072-021-010	17718 HIGHACRES AVE	2-45
3072-021-011	17730 HIGHACRES AVE	2-45
3072-021-012	17738 HIGHACRES AVE	2-45
3072-021-013	17800 HIGHACRES AVE	2-45
3072-021-014	17808 HIGHACRES AVE	2-45
3072-021-015	17816 HIGHACRES AVE	2-45
3072-021-016	17828 HIGHACRES AVE	2-45
3072-021-017	17836 HIGHACRES AVE	2-45
3072-021-018	40100 179TH ST E	2-45
3072-021-019	Situs Not Available	2-45
3072-021-020	40104 179TH ST E	2-45
3072-021-021	40106 179TH ST E	2-45
3072-021-022	40108 179TH ST E	2-45
3072-021-023	40116 179TH ST E	2-45
3072-021-024	40134 179TH ST E	2-45
3072-021-025	40144 179TH ST E	2-45
3072-021-026	Situs Not Available	2-45
3072-021-027	40164 179TH ST E	2-45
3072-021-028	40176 179TH ST E	2-45
3072-021-029	40182 179TH ST E	2-45
3072-021-030	40190 179TH ST E	2-45
3072-022-001	40050 176TH ST E	2-45
3072-022-003	40030 176TH ST E	2-45
3072-022-004	40020 176TH ST E	2-45
3072-022-005	40012 176TH ST E	2-45
3072-022-006	40002 176TH ST E	2-45
3072-022-007	39922 176TH ST E	2-45
3072-022-008	39912 176TH ST E	2-45
3072-022-009	Situs Not Available	2-45
3072-022-010	39902 176TH ST E	2-45
3072-022-011	Situs Not Available	2-45

ASSESSOR'S PARCEL NUMBER	SITUS ADDRESS	ZONE
3072-022-012	39901 176TH ST E	2-45
3072-022-013	39909 176TH ST E	2-45
3072-022-014	39919 176TH ST E	2-45
3072-022-015	Situs Not Available	2-45
3072-022-016	40035 RIDGEMIST ST	2-45
3072-022-017	40045 RIDGEMIST ST	2-45
3072-022-018	40055 RIDGEMIST ST	2-45
3072-022-019	Situs Not Available	2-45
3072-022-020	Situs Not Available	2-45
3072-022-021	Situs Not Available	2-45
3072-022-022	40064 RIDGEMIST ST	2-45
3072-022-023	40054 RIDGEMIST ST	2-45
3072-022-024	40044 RIDGEMIST ST	2-45
3072-022-025	40030 RIDGEMIST ST	2-45
3072-022-026	40010 RIDGEMIST ST	2-45
3072-022-027	40037 176TH ST E	2-45
3072-022-028	40055 176TH ST E	2-45
3072-022-029	Situs Not Available	2-45
3072-022-030	40077 176TH ST E	2-45
3072-022-031	40038 176TH ST E	2-45
3072-023-001	17765 LAKESPRING AVE	2-45
3072-023-002	17759 LAKESPRING AVE	2-45
3072-023-003	Situs Not Available	2-45
3072-023-004	Situs Not Available	2-45
3072-023-005	Situs Not Available	2-45
3072-023-006	17725 LAKESPRING AVE	2-45
3072-023-007	17715 LAKESPRING AVE	2-45
3072-023-008	17705 LAKESPRING AVE	2-45
3072-023-009	Situs Not Available	2-45
3072-023-010	17653 LAKESPRING AVE	2-45
3072-023-011	17643 LAKESPRING AVE	2-45
3072-023-012	17633 LAKESPRING AVE	2-45
3072-023-013	17623 LAKESPRING AVE	2-45
3072-023-014	17613 LAKESPRING AVE	2-45
3072-023-015	Situs Not Available	2-45
3072-023-016	Situs Not Available	2-45
3072-023-017	Situs Not Available	2-45
3072-023-018	17626 LAKESPRING AVE	2-45
3072-023-019	Situs Not Available	2-45
3072-023-020	17648 LAKESPRING AVE	2-45
3072-023-021	Situs Not Available	2-45
3072-023-022	17666 LAKESPRING AVE	2-45
3072-023-023	17702 LAKESPRING AVE	2-45
3072-023-024	Situs Not Available	2-45
3072-023-025	17728 LAKESPRING AVE	2-45
3072-023-026	17728 LAKESPRING AVE	2-45
3072-024-001	39804 179TH ST E	2-45
3072-024-002	39816 179TH ST E	2-45
3072-024-003	39826 179TH ST E	2-45
3072-024-004	39836 179TH ST E	2-45
3072-024-005	39846 179TH ST E	2-45
3072-024-006	39908 179TH ST E	2-45
3072-024-007	Situs Not Available	2-45
3072-024-008	39928 179TH ST E	2-45
3072-024-009	39938 179TH ST E	2-45
3072-024-010	17869 LAKESPRING AVE	2-45
3072-024-011	17867 LAKESPRING AVE	2-45
3072-024-012	17865 LAKESPRING AVE	2-45
3072-024-013	17855 LAKESPRING AVE	2-45
3072-024-014	17845 LAKESPRING AVE	2-45
3072-024-015	17835 LAKESPRING AVE	2-45
3072-024-016	17827 LAKESPRING AVE	2-45
3072-024-017	17815 LAKESPRING AVE	2-45
3072-024-018	17807 LAKESPRING AVE	2-45
3072-025-001	Situs Not Available	2-45
3072-025-002	17758 LAKESPRING AVE	2-45
3072-025-003	17766 LAKESPRING AVE	2-45
3072-025-004	17778 LAKESPRING AVE	2-45
3072-025-005	17808 LAKESPRING AVE	2-45
3072-025-006	17818 LAKESPRING AVE	2-45

ASSESSOR'S PARCEL NUMBER	SITUS ADDRESS	ZONE
3072-025-007	Situs Not Available	2-45
3072-025-008	17838 LAKESPRING AVE	2-45
3072-025-009	Situs Not Available	2-45
3072-025-010	17860 LAKESPRING AVE	2-45
3072-025-011	17887 JOSHUA GROVE AVE	2-45
3072-025-012	Situs Not Available	2-45
3072-025-013	17865 JOSHUA GROVE AVE	2-45
3072-025-014	17853 JOSHUA GROVE AVE	2-45
3072-025-015	17847 JOSHUA GROVE AVE	2-45
3072-025-016	17837 JOSHUA GROVE AVE	2-45
3072-025-017	17825 JOSHUA GROVE AVE	2-45
3072-025-018	Situs Not Available	2-45
3072-025-019	Situs Not Available	2-45
3072-025-020	Situs Not Available	2-45
3072-025-021	17806 JOSHUA GROVE AVE	2-45
3072-025-022	17826 JOSHUA GROVE AVE	2-45
3072-025-023	17832 JOSHUA GROVE AVE	2-45
3072-025-024	17844 JOSHUA GROVE AVE	2-45
3072-025-025	17856 JOSHUA GROVE AVE	2-45
3072-025-026	17864 JOSHUA GROVE AVE	2-45
3072-025-027	17872 JOSHUA GROVE AVE	2-45
3072-025-028	17884 JOSHUA GROVE AVE	2-45
3072-025-029	17869 BIGLAKE AVE	2-45
3072-025-030	17861 VAC/BIGLAKE AVE/VIC 179TH STE	2-45
3072-025-031	17849 BIG LAKE AVE	2-45
3072-025-032	Situs Not Available	2-45
3072-025-033	Situs Not Available	2-45
3072-025-034	17819 BIGLAKE AVE	2-45
3072-025-035	17811 BIGLAKE AVE	2-45
3072-025-036	Situs Not Available	2-45
3072-026-001	Situs Not Available	2-45
3072-026-002	Situs Not Available	2-45
3072-026-003	Situs Not Available	2-45
3072-026-004	17830 BIGLAKE AVE	2-45
3072-026-005	17840 BIGLAKE AVE	2-45
3072-026-006	17854 BIGLAKE AVE	2-45
3072-026-007	17864 BIGLAKE AVE	2-45
3072-026-008	17868 BIGLAKE AVE	2-45
3072-026-009	17821 LONGMEADOW AVE	2-45
3072-026-010	17809 LONGMEADOW AVE	2-45
3072-026-011	Situs Not Available	2-45
3072-026-012	Situs Not Available	2-45
3072-026-013	17808 LONGMEADOW AVE	2-45
3072-026-014	39647 179TH ST E	2-45
3072-026-015	Situs Not Available	2-45
3072-026-016	39609 179TH ST E	2-45
3072-026-017	Situs Not Available	2-45
3072-026-018	17845 QUEENSGLEN AVE	2-45
3072-026-019	17835 QUEENSGLEN AVE	2-45
3072-026-022	17805 QUEENSGLEN AVE	2-45
3072-026-023	Situs Not Available	2-45
3072-026-024	17725 QUEENSGLEN AVE	2-45
3072-026-025	Situs Not Available	2-45
3072-026-027	VAC/QUEENSGLEN AVE/VIC 178TH	2-45
3072-026-028	17815 QUEENSGLEN AVE	2-45
3072-027-001	Situs Not Available	2-45
3072-027-002	17718 QUEENSGLEN AVE	2-45
3072-027-003	39605 178TH ST E	2-45
3072-027-004	17804 QUEENSGLEN AVE	2-45
3072-027-005	17812 QUEENSGLEN AVE	2-45
3072-027-006	17824 QUEENSGLEN AVE	2-45
3072-027-007	17834 QUEENSGLEN AVE	2-45
3072-027-008	17842 QUEENSGLEN AVE	2-45
3072-027-009	17856 QUEENSGLEN AVE	2-45
3072-027-010	17862 QUEENSGLEN AVE	2-45
3072-027-011	39600 179TH ST E	2-45
3072-027-012	39602 179TH ST E	2-45
3072-027-013	39608 179TH ST E	2-45
3072-027-014	39616 179TH ST E	2-45
3072-027-015	Situs Not Available	2-45

ASSESSOR'S PARCEL NUMBER	SITUS ADDRESS	ZONE
3072-027-016	Situs Not Available	2-45
3072-027-017	39648 179TH ST E	2-45
3072-027-018	39660 179TH ST E	2-45
3072-027-019	39704 179TH ST E	2-45
3072-027-020	39712 179TH ST E	2-45
3072-027-021	39724 179TH ST E	2-45
3072-027-022	39732 179TH ST E	2-45
3072-028-002	Situs Not Available	2-45
3072-028-003	Situs Not Available	2-45
3072-028-004	17213 LAKE LOS ANGELES AVE	2-45
3073-001-006	16943 E AVENUE P	2-45
3073-001-008	Situs Not Available	2-45
3073-001-011	VAC/AVE P/VIC 170 STE	2-45
3073-001-012	Situs Not Available	2-45
3073-001-014	Situs Not Available	2-45
3073-002-001	Situs Not Available	2-45
3073-002-002	Situs Not Available	2-45
3073-002-003	VAC/LAKE LA AVE/VIC 170TH STE	2-45
3073-002-004	VAC/LAKE LA AVE/VIC 170TH STE	2-45
3073-002-005	Situs Not Available	2-45
3073-002-006	Situs Not Available	2-45
3073-002-007	Situs Not Available	2-45
3073-002-008	Situs Not Available	2-45
3073-002-009	Situs Not Available	2-45
3073-002-010	Situs Not Available	2-45
3073-002-011	Situs Not Available	2-45
3073-002-012	Situs Not Available	2-45
3073-002-013	Situs Not Available	2-45
3073-002-014	Situs Not Available	2-45
3073-002-015	Situs Not Available	2-45
3073-002-016	Situs Not Available	2-45
3073-002-017	Situs Not Available	2-45
3073-002-018	VAC/LAKE LA AVE/VIC 170TH STE	2-45
3073-002-019	VAC/LAKE LA AVE/VIC 170TH STE	2-45
3073-002-020	Situs Not Available	2-45
3073-002-021	Situs Not Available	2-45
3073-003-001	Situs Not Available	2-45
3073-003-002	Situs Not Available	2-45
3073-003-003	40037 VAC/170TH STE/PARKVALLEY	2-45
3073-003-004	40037 170TH ST E	2-45
3073-003-005	Situs Not Available	2-45
3073-003-006	Situs Not Available	2-45
3073-003-007	Situs Not Available	2-45
3073-003-008	Situs Not Available	2-45
3073-003-009	Situs Not Available	2-45
3073-003-010	16603 GLENFALL AVE	2-45
3073-003-011	16836 GLENFALL AVE	2-45
3073-003-012	16826 GLENFALL AVE	2-45
3073-003-013	16822 GLENFALL AVE	2-45
3073-003-017	Situs Not Available	2-45
3073-003-018	Situs Not Available	2-45
3073-003-019	Situs Not Available	2-45
3073-003-020	40040 167TH ST E	2-45
3073-003-021	40030 167TH ST E	2-45
3073-003-022	Situs Not Available	2-45
3073-003-023	Situs Not Available	2-45
3073-003-024	Situs Not Available	2-45
3073-003-025	Situs Not Available	2-45
3073-003-026	Situs Not Available	2-45
3073-003-027	40187 170TH ST E	2-45
3073-003-028	Situs Not Available	2-45
3073-003-029	Situs Not Available	2-45
3073-003-030	40003 167TH ST E	2-45
3073-003-031	40007 167TH ST E	2-45
3073-003-032	40011 167TH ST E	2-45
3073-003-033	40021 167TH ST E	2-45
3073-003-034	40031 167TH ST E	2-45
3073-003-035	40039 167TH ST E	2-45
3073-003-036	40118 168TH ST E	2-45
3073-004-001	16614 HIGHACRES AVE	2-45

ASSESSOR'S PARCEL NUMBER	SITUS ADDRESS	ZONE
3073-004-002	16606 HIGHACRES AVE	2-45
3073-004-003	16600 HIGHACRES AVE	2-45
3073-004-004	40105 FIELDSPRING ST	2-45
3073-004-005	40111 FIELDSPRING ST	2-45
3073-004-006	40117 FIELDSPRING ST	2-45
3073-004-007	40125 FIELDSPRING ST	2-45
3073-004-008	40135 FIELDSPRING ST	2-45
3073-004-009	40145 FIELDSPRING ST	2-45
3073-004-010	40207 FIELDSPRING ST	2-45
3073-004-011	40217 FIELDSPRING ST	2-45
3073-004-012	40227 FIELDSPRING ST	2-45
3073-004-013	40237 FIELDSPRING ST	2-45
3073-004-014	40241 FIELDSPRING ST	2-45
3073-004-015	40251 FIELDSPRING ST	2-45
3073-004-016	40263 FIELDSPRING ST	2-45
3073-004-017	40275 FIELDSPRING ST	2-45
3073-004-018	40287 FIELDSPRING ST	2-45
3073-004-019	40295 FIELDSPRING ST	2-45
3073-004-020	Situs Not Available	2-45
3073-004-021	40311 FIELDSPRING ST	2-45
3073-004-022	40327 FIELDSPRING ST	2-45
3073-004-023	40341 FIELDSPRING ST	2-45
3073-004-024	Situs Not Available	2-45
3073-004-025	Situs Not Available	2-45
3073-004-026	Situs Not Available	2-45
3073-004-030	Situs Not Available	2-45
3073-004-031	Situs Not Available	2-45
3073-004-032	Situs Not Available	2-45
3073-004-033	Situs Not Available	2-45
3073-004-034	Situs Not Available	2-45
3073-004-035	Situs Not Available	2-45
3073-005-001	40104 FIELDSPRING ST	2-45
3073-005-002	40126 FIELDSPRING ST	2-45
3073-005-003	40143 FIELDSPRING ST	2-45
3073-005-004	40155 166TH ST E	2-45
3073-005-005	40171 166TH ST E	2-45
3073-005-006	Situs Not Available	2-45
3073-005-007	40201 166TH ST E	2-45
3073-005-008	40211 166TH ST E	2-45
3073-005-009	40221 166TH ST E	2-45
3073-005-010	40227 166TH ST E	2-45
3073-005-011	40239 166TH ST E	2-45
3073-005-012	40247 166TH ST E	2-45
3073-005-013	Situs Not Available	2-45
3073-005-014	40303 166TH ST E	2-45
3073-005-015	Situs Not Available	2-45
3073-005-016	40323 166TH ST E	2-45
3073-005-017	40333 166TH ST E	2-45
3073-005-018	40340 FIELDSPRING ST	2-45
3073-005-019	40326 FIELDSPRING ST	2-45
3073-005-020	40310 FIELDSPRING ST	2-45
3073-005-021	40304 FIELDSPRING ST	2-45
3073-005-022	40294 FIELDSPRING ST	2-45
3073-005-023	40284 FIELDSPRING ST	2-45
3073-005-024	40272 FIELDSPRING ST	2-45
3073-005-025	Situs Not Available	2-45
3073-005-026	40250 FIELDSPRING ST	2-45
3073-005-027	40240 FIELDSPRING ST	2-45
3073-005-028	40230 FIELDSPRING ST	2-45
3073-005-029	Situs Not Available	2-45
3073-006-001	40103 167TH ST E	2-45
3073-006-002	40113 167TH ST E	2-45
3073-006-003	40123 167TH ST E	2-45
3073-006-004	VAC/167TH STE/VIC HIGHACRES A	2-45
3073-006-005	40145 167TH ST E	2-45
3073-006-006	40155 167TH ST E	2-45
3073-006-007	40165 167TH ST E	2-45
3073-006-008	40175 167TH ST E	2-45
3073-006-009	40185 167TH ST E	2-45
3073-006-010	40205 167TH ST E	2-45

ASSESSOR'S PARCEL NUMBER	SITUS ADDRESS	ZONE
3073-006-011	40215 167TH ST E	2-45
3073-006-012	40227 167TH ST E	2-45
3073-006-013	40237 167TH ST E	2-45
3073-006-014	40247 167TH ST E	2-45
3073-006-015	40259 167TH ST E	2-45
3073-006-016	Situs Not Available	2-45
3073-006-017	40315 167TH ST E	2-45
3073-006-018	Situs Not Available	2-45
3073-006-019	40335 167TH ST E	2-45
3073-006-020	40332 166TH ST E	2-45
3073-006-021	40322 166TH ST E	2-45
3073-006-022	40312 166TH ST E	2-45
3073-006-023	40302 166TH ST E	2-45
3073-006-024	40256 166TH ST E	2-45
3073-006-025	40244 166TH ST E	2-45
3073-006-026	40236 166TH ST E	2-45
3073-006-027	40226 166TH ST E	2-45
3073-006-028	40214 166TH ST E	2-45
3073-006-029	40204 166TH ST E	2-45
3073-006-030	40184 166TH ST E	2-45
3073-006-031	40172 166TH ST E	2-45
3073-006-032	40162 166TH ST E	2-45
3073-006-033	40154 166TH ST E	2-45
3073-006-034	Situs Not Available	2-45
3073-006-035	40132 166TH ST E	2-45
3073-006-036	40122 166TH ST E	2-45
3073-006-037	40114 166TH ST E	2-45
3073-006-038	40104 166TH ST E	2-45
3073-007-001	Situs Not Available	2-45
3073-007-002	40117 168TH ST E	2-45
3073-007-003	40123 168TH ST E	2-45
3073-007-004	40137 168TH ST E	2-45
3073-007-005	40145 168TH ST E	2-45
3073-007-006	40153 168TH ST E	2-45
3073-007-007	40163 168TH ST E	2-45
3073-007-008	40173 168TH ST E	2-45
3073-007-009	40185 168TH ST E	2-45
3073-007-010	40203 168TH ST E	2-45
3073-007-011	Situs Not Available	2-45
3073-007-012	40227 168TH ST E	2-45
3073-007-013	40241 168TH ST E	2-45
3073-007-014	40249 168TH ST E	2-45
3073-007-015	40261 168TH ST E	2-45
3073-007-016	40305 168TH ST E	2-45
3073-007-017	Situs Not Available	2-45
3073-007-018	40323 168TH ST E	2-45
3073-007-019	40333 168TH ST E	2-45
3073-007-020	40334 167TH ST E	2-45
3073-007-021	Situs Not Available	2-45
3073-007-022	40314 167TH ST E	2-45
3073-007-023	Situs Not Available	2-45
3073-007-024	40256 167TH ST E	2-45
3073-007-025	40246 167TH ST E	2-45
3073-007-026	40236 167TH ST E	2-45
3073-007-027	40226 167TH ST E	2-45
3073-007-028	40214 167TH ST E	2-45
3073-007-029	40204 167TH ST E	2-45
3073-007-030	Situs Not Available	2-45
3073-007-031	40174 167TH ST E	2-45
3073-007-032	40164 167TH ST E	2-45
3073-007-033	40154 167TH ST E	2-45
3073-007-034	40144 167TH ST E	2-45
3073-007-035	40134 167TH ST E	2-45
3073-007-036	40122 167TH ST E	2-45
3073-007-037	40112 167TH ST E	2-45
3073-007-038	40102 167TH ST E	2-45
3073-008-001	40103 169TH ST E	2-45
3073-008-002	40115 169TH ST E	2-45
3073-008-003	40125 169TH ST E	2-45
3073-008-004	40135 169TH ST E	2-45

ASSESSOR'S PARCEL NUMBER	SITUS ADDRESS	ZONE
3073-008-005	40155 169TH ST E	2-45
3073-008-006	40203 169TH ST E	2-45
3073-008-007	40211 169TH ST E	2-45
3073-008-008	40221 169TH ST E	2-45
3073-008-009	40233 169TH ST E	2-45
3073-008-010	40245 169TH ST E	2-45
3073-008-011	40255 169TH ST E	2-45
3073-008-012	Situs Not Available	2-45
3073-008-013	40303 169TH ST E	2-45
3073-008-014	40315 169TH ST E	2-45
3073-008-015	40325 169TH ST E	2-45
3073-008-016	40333 169TH ST E	2-45
3073-008-017	16802 E COOLWATER AVE	2-45
3073-008-018	40322 168TH ST E	2-45
3073-008-019	40314 168TH ST E	2-45
3073-008-020	40304 168TH ST E	2-45
3073-008-021	40258 168TH ST E	2-45
3073-008-022	40248 168TH ST E	2-45
3073-008-023	40236 168TH ST E	2-45
3073-008-024	Situs Not Available	2-45
3073-008-025	40216 168TH ST E	2-45
3073-008-026	40202 168TH ST E	2-45
3073-008-027	Situs Not Available	2-45
3073-008-028	Situs Not Available	2-45
3073-008-029	40144 VAC/168 STE/VIC GLENFALL	2-45
3073-008-030	40152 168TH ST E	2-45
3073-008-031	40144 168TH ST E	2-45
3073-008-032	Situs Not Available	2-45
3073-009-001	40354 167TH ST E	2-45
3073-009-002	Situs Not Available	2-45
3073-009-003	Situs Not Available	2-45
3073-009-004	Situs Not Available	2-45
3073-009-005	Situs Not Available	2-45
3073-009-006	Situs Not Available	2-45
3073-009-007	Situs Not Available	2-45
3073-009-008	Situs Not Available	2-45
3073-009-009	Situs Not Available	2-45
3073-009-010	Situs Not Available	2-45
3073-009-011	Situs Not Available	2-45
3073-009-012	Situs Not Available	2-45
3073-009-013	Situs Not Available	2-45
3073-009-014	Situs Not Available	2-45
3073-009-015	Situs Not Available	2-45
3073-009-016	40303 170TH ST E	2-45
3073-009-017	Situs Not Available	2-45
3073-009-018	Situs Not Available	2-45
3073-009-019	40245 170TH ST E	2-45
3073-009-020	40235 170TH ST E	2-45
3073-009-021	Situs Not Available	2-45
3073-009-022	40213 170TH ST E	2-45
3073-009-023	Situs Not Available	2-45
3073-010-001	40200 165TH ST E	2-45
3073-010-002	40206 165TH ST E	2-45
3073-010-003	40214 165TH ST E	2-45
3073-010-004	40226 165TH ST E	2-45
3073-010-005	40234 165TH ST E	2-45
3073-010-006	40250 165TH ST E	2-45
3073-010-007	40254 165TH ST E	2-45
3073-010-008	Situs Not Available	2-45
3073-010-009	Situs Not Available	2-45
3073-010-010	Situs Not Available	2-45
3073-010-011	40314 165TH ST E	2-45
3073-010-012	40322 165TH ST E	2-45
3073-010-013	40334 165TH ST E	2-45
3073-010-014	40346 165TH ST E	2-45
3073-010-015	40364 165TH ST E	2-45
3073-010-016	16455 COOLWATER AVE	2-45
3073-010-017	16437 COOLWATER AVE	2-45
3073-010-018	16425 COOLWATER AVE	2-45
3073-010-019	16417 COOLWATER AVE	2-45

ASSESSOR'S PARCEL NUMBER	SITUS ADDRESS	ZONE
3073-010-020	16407 COOLWATER AVE	2-45
3073-010-021	16323 COOLWATER AVE	2-45
3073-010-022	16311 COOLWATER AVE	2-45
3073-010-023	16235 COOLWATER AVE	2-45
3073-010-024	Situs Not Available	2-45
3073-010-025	16207 COOLWATER AVE	2-45
3073-011-001	Situs Not Available	2-45
3073-011-002	40016 164TH ST E	2-45
3073-011-003	Situs Not Available	2-45
3073-011-004	40034 164TH ST E	2-45
3073-011-005	Situs Not Available	2-45
3073-011-006	40050 164TH ST E	2-45
3073-011-007	40062 164TH ST E	2-45
3073-011-008	40106 164TH ST E	2-45
3073-011-009	16304 HIGHACRES AVE	2-45
3073-011-010	16314 HIGHACRES AVE	2-45
3073-011-011	16404 HIGHACRES AVE	2-45
3073-011-012	Situs Not Available	2-45
3073-011-013	16418 HIGHACRES AVE	2-45
3073-011-014	Situs Not Available	2-45
3073-011-015	Situs Not Available	2-45
3073-011-016	Situs Not Available	2-45
3073-012-001	40006 162ND ST E	2-45
3073-012-002	40016 162ND ST E	2-45
3073-012-003	40026 162ND ST E	2-45
3073-012-004	40034 162ND ST E	2-45
3073-012-005	40055 164TH ST E	2-45
3073-012-006	40041 164TH ST E	2-45
3073-012-007	40031 164TH ST E NO E	2-45
3073-012-008	40025 164TH ST E	2-45
3073-012-009	Situs Not Available	2-45
3073-012-010	16221 DEEPLAKE AVE	2-45
3073-012-011	16205 DEEPLAKE AVE	2-45
3073-012-012	16195 DEEPLAKE AVE	2-45
3073-012-013	16187 DEEPLAKE AVE	2-45
3073-012-014	Situs Not Available	2-45
3073-012-015	16165 DEEPLAKE AVE	2-45
3073-012-016	16155 DEEPLAKE AVE	2-45
3073-012-017	16166 HIGHACRES AVE	2-45
3073-012-018	16164 HIGHACRES AVE	2-45
3073-012-019	16192 HIGHACRES AVE	2-45
3073-012-020	16194 HIGHACRES AVE	2-45
3073-012-021	16196 HIGHACRES AVE	2-45
3073-012-022	16208 HIGHACRES AVE	2-45
3073-012-023	16214 HIGHACRES AVE	2-45
3073-013-001	40155 161ST ST E	2-45
3073-013-002	40147 161ST ST E	2-45
3073-013-003	40137 161ST ST E	2-45
3073-013-004	40125 161ST ST E	2-45
3073-013-005	40121 161ST ST E	2-45
3073-013-006	40105 161ST ST E	2-45
3073-013-007	Situs Not Available	2-45
3073-013-008	40104 161ST ST E	2-45
3073-013-009	40116 161ST ST E	2-45
3073-013-010	40124 161ST ST E	2-45
3073-013-011	40136 161ST ST E	2-45
3073-013-012	Situs Not Available	2-45
3073-013-013	16108 HIGHACRES AVE	2-45
3073-013-014	40139 RONAR ST	2-45
3073-013-015	40133 RONAR ST	2-45
3073-013-016	40123 RONAR ST	2-45
3073-013-017	40115 RONAR ST	2-45
3073-013-018	40109 RONAR ST	2-45
3073-013-019	40107 RONAR ST	2-45
3073-013-020	40105 RONAR ST	2-45
3073-013-021	40103 RONAR ST	2-45
3073-013-022	40101 RONAR ST	2-45
3073-013-023	16156 DEEPLAKE AVE	2-45
3073-013-024	Situs Not Available	2-45
3073-013-025	40027 162ND ST E	2-45

ASSESSOR'S PARCEL NUMBER	SITUS ADDRESS	ZONE
3073-013-026	40017 162ND ST E	2-45
3073-013-027	Situs Not Available	2-45
3073-014-001	16193 COOLWATER AVE	2-45
3073-014-002	16183 COOLWATER AVE	2-45
3073-014-003	16175 COOLWATER AVE	2-45
3073-014-004	16165 COOLWATER AVE	2-45
3073-014-005	16149 COOLWATER AVE	2-45
3073-014-006	Situs Not Available	2-45
3073-014-007	16137 COOLWATER AVE	2-45
3073-014-008	16125 COOLWATER AVE	2-45
3073-014-009	16115 COOLWATER AVE	2-45
3073-014-010	Situs Not Available	2-45
3073-014-011	16103 COOLWATER AVE	2-45
3073-014-012	Situs Not Available	2-45
3073-014-013	40343 161ST ST E	2-45
3073-014-014	40333 161ST ST E	2-45
3073-014-015	40325 161ST ST E	2-45
3073-014-016	40313 161ST ST E	2-45
3073-014-017	40305 161ST ST E	2-45
3073-014-018	40275 161ST ST E	2-45
3073-014-019	40263 161ST ST E	2-45
3073-014-020	40253 161ST ST E	2-45
3073-014-021	40243 161ST ST E	2-45
3073-014-022	40233 161ST ST E	2-45
3073-014-023	Situs Not Available	2-45
3073-014-024	Situs Not Available	2-45
3073-014-025	Situs Not Available	2-45
3073-015-001	40204 161ST ST E	2-45
3073-015-002	40214 161ST ST E	2-45
3073-015-003	40228 161ST ST E	2-45
3073-015-004	40240 161ST ST E	2-45
3073-015-005	40242 161ST ST E	2-45
3073-015-006	40254 161ST ST E	2-45
3073-015-007	Situs Not Available	2-45
3073-015-008	40274 161ST ST E	2-45
3073-015-009	40304 161ST ST E	2-45
3073-015-010	40314 161ST ST E	2-45
3073-015-011	40324 161ST ST E	2-45
3073-015-012	Situs Not Available	2-45
3073-015-013	40342 161ST ST E	2-45
3073-015-014	40343 RONAR ST	2-45
3073-015-015	40337 RONAR ST	2-45
3073-015-016	40325 RONAR ST	2-45
3073-015-017	40315 RONAR ST	2-45
3073-015-018	40305 RONAR ST	2-45
3073-015-019	40273 RONAR ST	2-45
3073-015-020	40265 RONAR ST	2-45
3073-015-021	40253 RONAR ST	2-45
3073-015-022	Situs Not Available	2-45
3073-015-023	40233 RONAR ST	2-45
3073-015-024	40223 RONAR ST	2-45
3073-015-025	40213 RONAR ST	2-45
3073-015-026	40205 RONAR ST	2-45
3073-016-001	40204 RONAR ST	2-45
3073-016-002	40212 RONAR ST	2-45
3073-016-004	40232 RONAR ST	2-45
3073-016-005	40244 RONAR ST	2-45
3073-016-006	Situs Not Available	2-45
3073-016-007	40266 RONAR ST	2-45
3073-016-008	40274 RONAR ST	2-45
3073-016-009	40306 RONAR ST	2-45
3073-016-010	40316 RONAR ST	2-45
3073-016-011	40324 RONAR ST	2-45
3073-016-012	40336 RONAR ST	2-45
3073-016-013	40356 RONAR ST	2-45
3073-016-014	40345 162ND ST E	2-45
3073-016-015	40333 162ND ST E	2-45
3073-016-016	40323 162ND ST E	2-45
3073-016-017	40313 162ND ST E	2-45
3073-016-018	40307 162ND ST E	2-45

ASSESSOR'S PARCEL NUMBER	SITUS ADDRESS	ZONE
3073-016-019	Situs Not Available	2-45
3073-016-020	40265 162ND ST E	2-45
3073-016-021	40255 162ND ST E	2-45
3073-016-022	Situs Not Available	2-45
3073-016-023	40235 162ND ST E	2-45
3073-016-024	40225 162ND ST E	2-45
3073-016-025	40213 162ND ST E	2-45
3073-016-026	40205 162ND ST E	2-45
3073-016-027	40222 RONAR ST	2-45
3073-017-001	40204 162ND ST E	2-45
3073-017-002	40212 162ND ST E	2-45
3073-017-003	40228 162ND ST E	2-45
3073-017-004	40238 162ND ST E	2-45
3073-017-005	40244 162ND ST E	2-45
3073-017-006	40250 162ND ST E	2-45
3073-017-007	40262 162ND ST E	2-45
3073-017-008	40274 162ND ST E	2-45
3073-017-009	40304 162ND ST E	2-45
3073-017-010	40312 162ND ST E	2-45
3073-017-011	40324 162ND ST E	2-45
3073-017-012	40332 162ND ST E	2-45
3073-017-013	Situs Not Available	2-45
3073-017-014	16310 COOLWATER AVE	2-45
3073-017-015	40335 164TH ST E	2-45
3073-017-016	40323 164TH ST E	2-45
3073-017-017	40317 164TH ST E	2-45
3073-017-018	40303 164TH ST E	2-45
3073-017-019	40273 164TH ST E	2-45
3073-017-020	40265 164TH ST E	2-45
3073-017-021	40255 164TH ST E	2-45
3073-017-022	40251 164TH ST E	2-45
3073-017-023	Situs Not Available	2-45
3073-017-024	40229 164TH ST E	2-45
3073-017-025	40215 164TH ST E	2-45
3073-017-026	40203 164TH ST E	2-45
3073-018-001	40204 164TH ST E	2-45
3073-018-002	40214 164TH ST E	2-45
3073-018-003	40222 164TH ST E	2-45
3073-018-004	40234 164TH ST E	2-45
3073-018-005	40242 164TH ST E	2-45
3073-018-006	40266 164TH ST E	2-45
3073-018-007	40270 164TH ST E	2-45
3073-018-008	Situs Not Available	2-45
3073-018-009	Situs Not Available	2-45
3073-018-010	40314 164TH ST E	2-45
3073-018-011	40328 164TH ST E	2-45
3073-018-012	40334 164TH ST E	2-45
3073-018-013	40342 164TH ST E	2-45
3073-018-014	16434 COOLWATER AVE	2-45
3073-018-015	40335 165TH ST E	2-45
3073-018-016	40323 165TH ST E	2-45
3073-018-017	40315 165TH ST E	2-45
3073-018-018	Situs Not Available	2-45
3073-018-019	Situs Not Available	2-45
3073-018-020	Situs Not Available	2-45
3073-018-021	40257 165TH ST E	2-45
3073-018-022	Situs Not Available	2-45
3073-018-023	40235 165TH ST E	2-45
3073-018-024	40231 165TH ST E	2-45
3073-018-025	40219 165TH ST E	2-45
3073-018-026	40207 165TH ST E	2-45
3074-001-002	Situs Not Available	2-45
3074-001-006	Situs Not Available	2-45
3074-001-007	Situs Not Available	2-45
3074-002-001	16737 JUBILEE TRAIL AVE	2-45
3074-002-002	Situs Not Available	2-45
3074-002-003	16759 JUBILEE TRAIL AVE	2-45
3074-002-004	16803 JUBILEE TRAIL AVE	2-45
3074-002-005	16815 JUBILEE TRAIL AVE	2-45
3074-002-006	16825 JUBILEE TRAIL AVE	2-45

ASSESSOR'S PARCEL NUMBER	SITUS ADDRESS	ZONE
3074-002-007	16833 JUBILEE TRAIL AVE	2-45
3074-002-008	16845 JUBILEE TRAIL AVE	2-45
3074-002-009	16857 JUBILEE TRAIL AVE	2-45
3074-002-010	Situs Not Available	2-45
3074-002-011	39164 169TH ST E	2-45
3074-002-012	39160 169TH ST E	2-45
3074-002-013	39148 169TH ST E	2-45
3074-002-014	39140 169TH ST E	2-45
3074-002-015	39120 169TH ST E	2-45
3074-002-016	Situs Not Available	2-45
3074-002-017	39125 169TH ST E	2-45
3074-002-018	39135 169TH ST E	2-45
3074-002-019	Situs Not Available	2-45
3074-002-020	39151 169TH ST E	2-45
3074-002-021	Situs Not Available	2-45
3074-002-022	39144 168TH ST E	2-45
3074-002-023	39132 168TH ST E	2-45
3074-002-024	39124 168TH ST E	2-45
3074-002-025	Situs Not Available	2-45
3074-002-026	Situs Not Available	2-45
3074-002-027	39125 168TH ST E	2-45
3074-002-028	16754 JUBILEE TRAIL AVE	2-45
3074-002-029	16744 JUBILEE TRAIL AVE	2-45
3074-002-030	16734 JUBILEE TRAIL AVE	2-45
3074-002-031	16724 JUBILEE TRAIL AVE	2-45
3074-002-032	16714 JUBILEE TRAIL AVE	2-45
3074-002-033	16704 JUBILEE TRAIL AVE	2-45
3074-002-034	39122 167TH ST E	2-45
3074-002-035	39114 167TH ST E	2-45
3074-002-036	39104 167TH ST E	2-45
3074-003-001	39105 167TH ST E	2-45
3074-003-002	39115 167TH ST E	2-45
3074-003-003	39123 167TH ST E	2-45
3074-003-004	39135 167TH ST E	2-45
3074-003-005	39145 167TH ST E	2-45
3074-003-006	39153 167TH ST E	2-45
3074-003-007	16610 JUBILEE TRAIL AVE	2-45
3074-003-008	39142 166TH ST E	2-45
3074-003-009	39134 166TH ST E	2-45
3074-003-010	39124 166TH ST E	2-45
3074-003-011	39112 166TH ST E	2-45
3074-003-012	39102 166TH ST E	2-45
3074-003-013	39105 166TH ST E	2-45
3074-003-014	39117 166TH ST E	2-45
3074-003-015	39129 166TH ST E	2-45
3074-003-016	39139 166TH ST E	2-45
3074-003-017	39149 166TH ST E	2-45
3074-003-018	Situs Not Available	2-45
3074-003-019	39165 166TH ST E	2-45
3074-003-020	39167 166TH ST E	2-45
3074-003-021	16607 JUBILEE TRAIL AVE	2-45
3074-003-022	16617 JUBILEE TRAIL AVE	2-45
3074-003-023	16625 JUBILEE TRAIL AVE	2-45
3074-003-024	16635 JUBILEE TRAIL AVE	2-45
3074-003-025	16647 JUBILEE TRAIL AVE	2-45
3074-003-026	Situs Not Available	2-45
3074-003-027	16701 JUBILEE TRAIL AVE	2-45
3074-003-028	16711 JUBILEE TRAIL AVE	2-45
3074-003-029	16723 JUBILEE TRAIL AVE	2-45
3074-004-001	39004 164TH ST E	2-45
3074-004-002	39016 164TH ST E	2-45
3074-004-003	Situs Not Available	2-45
3074-004-004	39102 164TH ST E	2-45
3074-004-005	39110 164TH ST E	2-45
3074-004-006	39124 164TH ST E	2-45
3074-004-007	39136 164TH ST E	2-45
3074-004-008	39144 164TH ST E	2-45
3074-004-009	39156 164TH ST E	2-45
3074-004-010	39164 164TH ST E	2-45
3074-004-011	39166 164TH ST E	2-45

ASSESSOR'S PARCEL NUMBER	SITUS ADDRESS	ZONE
3074-004-012	Situs Not Available	2-45
3074-004-013	16353 JUBILEE TRAIL AVE	2-45
3074-004-014	16341 JUBILEE TRAIL AVE	2-45
3074-004-015	Situs Not Available	2-45
3074-004-016	Situs Not Available	2-45
3074-004-017	Situs Not Available	2-45
3074-004-018	16259 JUBILEE TRAIL AVE	2-45
3074-004-019	Situs Not Available	2-45
3074-004-020	16237 JUBILEE TRAIL AVE	2-45
3074-005-001	16238 CHUKA AVE	2-45
3074-005-002	16248 CHUKA AVE	2-45
3074-005-003	16260 CHUKA AVE	2-45
3074-005-004	16306 CHUKA AVE	2-45
3074-005-005	16318 CHUKA AVE	2-45
3074-005-006	16328 CHUKA AVE	2-45
3074-005-007	16340 CHUKA AVE	2-45
3074-005-008	16352 CHUKA AVE	2-45
3074-005-009	38900 164TH ST E	2-45
3074-005-010	38902 164TH ST E	2-45
3074-005-011	Situs Not Available	2-45
3074-005-012	38912 164TH ST E	2-45
3074-005-013	38922 164TH ST E	2-45
3074-005-014	38932 164TH ST E	2-45
3074-005-015	38940 164TH ST E	2-45
3074-005-016	38950 164TH ST E	2-45
3074-005-017	38962 164TH ST E	2-45
3074-005-018	38972 164TH ST E	2-45
3074-005-019	Situs Not Available	2-45
3074-005-020	38992 164TH ST E	2-45
3074-006-001	39151 164TH ST E	2-45
3074-006-002	39143 164TH ST E	2-45
3074-006-003	39135 164TH ST E	2-45
3074-006-004	39123 164TH ST E	2-45
3074-006-005	39111 164TH ST E	2-45
3074-006-006	39103 164TH ST E	2-45
3074-006-007	39027 164TH ST E	2-45
3074-006-008	39015 164TH ST E	2-45
3074-006-009	Situs Not Available	2-45
3074-006-010	38997 164TH ST E	2-45
3074-006-011	Situs Not Available	2-45
3074-006-012	164 VAC/164 STE/VIC AVE Q	2-45
3074-006-013	38971 164TH ST E	2-45
3074-006-014	38961 164TH ST E	2-45
3074-006-015	38949 164TH ST E	2-45
3074-006-016	38943 164TH ST E	2-45
3074-006-017	38931 164TH ST E	2-45
3074-006-018	38921 164TH ST E	2-45
3074-006-019	38913 164TH ST E	2-45
3074-006-020	38904 163RD ST E	2-45
3074-006-021	38912 163RD ST E	2-45
3074-006-022	38924 163RD ST E	2-45
3074-006-023	38932 163RD ST E	2-45
3074-006-024	38944 163RD ST E	2-45
3074-006-025	38950 163RD ST E	2-45
3074-006-026	39006 163RD ST E	2-45
3074-006-027	39014 163RD ST E	2-45
3074-006-028	Situs Not Available	2-45
3074-006-029	Situs Not Available	2-45
3074-006-030	39044 163RD ST E	2-45
3074-006-031	39054 163RD ST E	2-45
3074-006-032	Situs Not Available	2-45
3074-006-033	39104 163RD ST E	2-45
3074-006-034	39116 163RD ST E	2-45
3074-006-035	39126 163RD ST E	2-45
3074-006-036	39134 163RD ST E	2-45
3074-006-037	39142 163RD ST E	2-45
3074-006-038	16312 JUBILEE TRAIL AVE	2-45
3074-007-001	39103 163RD ST E	2-45
3074-007-002	16244 JUBILEE TRAIL AVE	2-45
3074-007-003	16234 JUBILEE TRAIL AVE	2-45

ASSESSOR'S PARCEL NUMBER	SITUS ADDRESS	ZONE
3074-007-004	39123 163RD ST E	2-45
3074-007-005	39113 163RD ST E	2-45
3074-007-006	39073 163RD ST E	2-45
3074-007-007	39065 163RD ST E	2-45
3074-007-008	39053 163RD ST E	2-45
3074-007-009	39043 163RD ST E	2-45
3074-007-010	39033 163RD ST E	2-45
3074-007-011	39021 163RD ST E	2-45
3074-007-012	39013 163RD ST E	2-45
3074-007-013	39003 163RD ST E	2-45
3074-007-014	38953 163RD ST E	2-45
3074-007-015	Situs Not Available	2-45
3074-007-016	38937 163RD ST E	2-45
3074-007-017	16253 CHUKA AVE	2-45
3074-007-018	16245 CHUKA AVE	2-45
3074-007-019	16235 CHUKA AVE	2-45
3074-007-020	16225 CHUKA AVE	2-45
3074-007-021	16215 CHUKA AVE	2-45
3074-007-022	16203 CHUKA AVE	2-45
3074-007-023	38936 162ND ST E	2-45
3074-007-024	38944 162ND ST E	2-45
3074-007-025	38956 162ND ST E	2-45
3074-007-026	38964 162ND ST E	2-45
3074-007-027	39006 162ND ST E	2-45
3074-007-028	39014 162ND ST E	2-45
3074-007-029	39026 162ND ST E	2-45
3074-007-030	39036 162ND ST E	2-45
3074-007-031	39044 162ND ST E	2-45
3074-007-032	39054 162ND ST E	2-45
3074-007-033	39102 162ND ST E	2-45
3074-007-034	39112 162ND ST E	2-45
3074-007-035	39120 162ND ST E	2-45
3074-007-036	16224 JUBILEE TRAIL AVE	2-45
3074-007-037	16212 JUBILEE TRAIL AVE	2-45
3074-007-038	16204 JUBILEE TRAIL AVE	2-45
3074-008-001	39153 162ND ST E	2-45
3074-008-002	39145 162ND ST E	2-45
3074-008-003	39133 162ND ST E	2-45
3074-008-004	39125 162ND ST E	2-45
3074-008-005	39115 162ND ST E	2-45
3074-008-006	39107 162ND ST E	2-45
3074-008-007	39055 162ND ST E	2-45
3074-008-008	39045 162ND ST E	2-45
3074-008-009	39033 162ND ST E	2-45
3074-008-010	39023 162ND ST E	2-45
3074-008-011	Situs Not Available	2-45
3074-008-012	Situs Not Available	2-45
3074-008-013	38961 162ND ST E	2-45
3074-008-014	38953 162ND ST E	2-45
3074-008-015	38941 162ND ST E	2-45
3074-008-016	38933 162ND ST E	2-45
3074-008-017	38923 162ND ST E	2-45
3074-008-018	38915 162ND ST E	2-45
3074-008-019	38905 162ND ST E	2-45
3074-008-020	16109 CHUKA AVE	2-45
3074-008-021	38920 161ST ST E	2-45
3074-008-022	38934 161ST ST E	2-45
3074-008-023	38942 161ST ST E	2-45
3074-008-024	38950 161ST ST E	2-45
3074-008-025	38962 161ST ST E	2-45
3074-008-026	38978 161ST ST E	2-45
3074-008-027	38988 161ST ST E	2-45
3074-008-028	38996 161ST ST E	2-45
3074-008-029	39000 161ST ST E	2-45
3074-008-030	39008 161ST ST E	2-45
3074-008-031	39018 161ST ST E	2-45
3074-008-032	39030 161ST ST E	2-45
3074-008-033	39038 161ST ST E	2-45
3074-008-034	39046 161ST ST E	2-45
3074-008-035	39104 161ST ST E	2-45

ASSESSOR'S PARCEL NUMBER	SITUS ADDRESS	ZONE
3074-008-036	39114 161ST ST E	2-45
3074-008-037	Situs Not Available	2-45
3074-008-038	39132 161ST ST E	2-45
3074-009-001	Situs Not Available	2-45
3074-009-002	38983 161ST ST E	2-45
3074-009-003	38977 161ST ST E	2-45
3074-009-004	38965 161ST ST E	2-45
3074-009-005	38953 161ST ST E	2-45
3074-009-006	38943 161ST ST E	2-45
3074-009-007	38933 161ST ST E	2-45
3074-009-009	38911 161ST ST E	2-45
3074-009-010	38905 161ST ST E	2-45
3074-009-011	38903 161ST ST E	2-45
3074-009-012	38901 161ST ST E	2-45
3074-009-013	16104 CHUKA AVE	2-45
3074-009-014	16116 CHUKA AVE	2-45
3074-009-015	16126 CHUKA AVE	2-45
3074-009-016	16138 CHUKA AVE	2-45
3074-009-017	16150 CHUKA AVE	2-45
3074-009-018	16162 CHUKA AVE	2-45
3074-009-019	16208 CHUKA AVE	2-45
3074-009-020	Situs Not Available	2-45
3074-009-021	38923 161ST ST E	2-45
3074-010-001	16219 JUBILEE TRAIL AVE	2-45
3074-010-002	16209 JUBILEE TRAIL AVE	2-45
3074-010-003	16163 JUBILEE TRAIL AVE	2-45
3074-010-004	16151 JUBILEE TRAIL AVE	2-45
3074-010-005	16141 JUBILEE TRAIL AVE	2-45
3074-010-006	16129 JUBILEE TRAIL AVE	2-45
3074-010-007	16117 JUBILEE TRAIL AVE	2-45
3074-010-008	16107 JUBILEE TRAIL AVE	2-45
3074-010-009	39145 161ST ST E	2-45
3074-010-010	Situs Not Available	2-45
3074-010-011	39141 161ST ST E	2-45
3074-010-012	39137 161ST ST E	2-45
3074-010-013	39127 161ST ST E	2-45
3074-010-014	39117 161ST ST E	2-45
3074-010-015	Situs Not Available	2-45
3074-010-016	39045 161ST ST E	2-45
3074-010-017	39037 161ST ST E	2-45
3074-010-018	39027 161ST ST E	2-45
3074-010-019	39017 161ST ST E	2-45
3074-010-020	39005 161ST ST E	2-45
3074-011-001	16012 RAWHIDE AVE	2-45
3074-011-002	16008 RAWHIDE AVE	2-45
3074-011-003	16009 WELLS FARGO AVE	2-45
3074-011-004	16021 WELLS FARGO AVE	2-45
3074-011-005	39337 161ST ST E	2-45
3074-011-006	39329 161ST ST E	2-45
3074-011-007	39313 161ST ST E	2-45
3074-011-008	39305 161ST ST E	2-45
3074-011-009	16100 STAGECOACH AVE	2-45
3074-011-010	16104 STAGECOACH AVE	2-45
3074-011-011	Situs Not Available	2-45
3074-011-012	16122 STAGECOACH AVE	2-45
3074-011-013	16132 STAGECOACH AVE	2-45
3074-011-014	Situs Not Available	2-45
3074-011-015	16152 STAGECOACH AVE	2-45
3074-011-016	Situs Not Available	2-45
3074-011-017	16620 STAGECOACH AVE	2-45
3074-011-018	16232 STAGECOACH AVE	2-45
3074-011-019	16246 STAGECOACH AVE	2-45
3074-011-020	16256 STAGECOACH AVE	2-45
3074-012-001	16304 STAGECOACH AVE	2-45
3074-012-002	Situs Not Available	2-45
3074-012-003	16408 STAGECOACH AVE	2-45
3074-012-004	16420 STAGECOACH AVE	2-45
3074-012-005	Situs Not Available	2-45
3074-012-006	16442 STAGECOACH AVE	2-45
3074-012-007	VAC/STAGECOACH AVE/VIC 164TH	2-45

ASSESSOR'S PARCEL NUMBER	SITUS ADDRESS	ZONE
3074-012-008	16464 STAGECOACH AVE	2-45
3074-012-009	16506 STAGECOACH AVE	2-45
3074-012-010	16516 STAGECOACH AVE	2-45
3074-012-011	16526 STAGECOACH AVE	2-45
3074-012-012	16534 E STAGECOACH AVE	2-45
3074-012-013	16550 STAGECOACH AVE	2-45
3074-012-014	16558 STAGECOACH AVE	2-45
3074-012-015	16570 STAGECOACH AVE	2-45
3074-012-016	16604 STAGECOACH AVE	2-45
3074-012-017	16612 STAGECOACH AVE	2-45
3074-012-018	16624 STAGECOACH AVE	2-45
3074-012-019	16636 STAGECOACH AVE	2-45
3074-012-020	16644 STAGECOACH AVE	2-45
3074-012-021	VAC/AVE P8/VIC 167TH STE	2-45
3074-012-022	16716 STAGECOACH AVE	2-45
3074-012-023	16728 STAGECOACH AVE	2-45
3074-012-024	16736 STAGECOACH AVE	2-45
3074-013-001	16754 STAGECOACH AVE	2-45
3074-013-002	16762 STAGECOACH AVE	2-45
3074-013-003	16774 STAGECOACH AVE	2-45
3074-013-004	16784 STAGECOACH AVE	2-45
3074-013-005	16792 STAGECOACH AVE	2-45
3074-013-006	16806 STAGECOACH AVE	2-45
3074-013-007	Situs Not Available	2-45
3074-013-008	16832 STAGECOACH AVE	2-45
3074-013-009	16840 STAGECOACH AVE	2-45
3074-013-010	16844 STAGECOACH AVE	2-45
3074-013-013	VAC/169TH STE/VIC STAGECOACH	2-45
3074-013-014	39314 169TH ST E	2-45
3074-013-015	39326 169TH ST E	2-45
3074-013-016	39334 169TH ST E	2-45
3074-013-017	39342 169TH ST E	2-45
3074-013-018	39354 169TH ST E	2-45
3074-013-019	39366 169TH ST E	2-45
3074-013-020	39376 169TH ST E	2-45
3074-013-021	Situs Not Available	2-45
3074-013-022	16848 STAGECOACH AVE	2-45
3074-014-001	39387 169TH ST E	2-45
3074-014-002	39377 169TH ST E	2-45
3074-014-003	39367 169TH ST E	2-45
3074-014-004	39355 169TH ST E	2-45
3074-014-005	39345 169TH ST E	2-45
3074-014-006	39335 169TH ST E	2-45
3074-014-007	39327 169TH ST E	2-45
3074-014-008	Situs Not Available	2-45
3074-014-009	Situs Not Available	2-45
3074-014-010	16811 STAGECOACH AVE	2-45
3074-014-011	39312 168TH ST E	2-45
3074-014-012	39324 168TH ST E	2-45
3074-014-013	39332 168TH ST E	2-45
3074-014-014	39344 168TH ST E	2-45
3074-014-015	39354 168TH ST E	2-45
3074-014-016	Situs Not Available	2-45
3074-014-017	Situs Not Available	2-45
3074-014-018	39380 168TH ST E	2-45
3074-015-001	39417 168TH ST E	2-45
3074-015-002	39409 168TH ST E	2-45
3074-015-003	39401 168TH ST E	2-45
3074-015-004	Situs Not Available	2-45
3074-015-005	39373 168TH ST E	2-45
3074-015-006	39363 168TH ST E	2-45
3074-015-007	39355 168TH ST E	2-45
3074-015-008	39343 168TH ST E	2-45
3074-015-009	39333 168TH ST E	2-45
3074-015-010	39325 168TH ST E	2-45
3074-015-011	39313 168TH ST E	2-45
3074-015-012	16785 STAGECOACH AVE	2-45
3074-015-013	39304 FRONTIER CIRCUS ST	2-45
3074-015-014	39314 FRONTIER CIRCUS ST	2-45
3074-015-015	39326 FRONTIER CIRCUS ST	2-45

ASSESSOR'S PARCEL NUMBER	SITUS ADDRESS	ZONE
3074-015-016	39334 FRONTIER CIRCUS ST	2-45
3074-015-017	39342 FRONTIER CIRCUS ST	2-45
3074-015-018	39404 FRONTIER CIRCUS ST	2-45
3074-015-019	39414 FRONTIER CIRCUS ST	2-45
3074-015-020	39424 FRONTIER CIRCUS ST	2-45
3074-015-021	39432 FRONTIER CIRCUS ST	2-45
3074-015-022	Situs Not Available	2-45
3074-015-023	39456 FRONTIER CIRCUS ST	2-45
3074-015-024	39464 FRONTIER CIRCUS ST	2-45
3074-016-001	39465 FRONTIER CIRCUS ST	2-45
3074-016-002	39457 FRONTIER CIRCUS ST	2-45
3074-016-003	39445 FRONTIER CIRCUS ST	2-45
3074-016-004	39433 FRONTIER CIRCUS ST	2-45
3074-016-005	39425 FRONTIER CIRCUS ST	2-45
3074-016-006	39419 FRONTIER CIRCUS ST	2-45
3074-016-007	39405 FRONTIER CIRCUS ST	2-45
3074-016-008	39343 FRONTIER CIRCUS ST	2-45
3074-016-009	39335 FRONTIER CIRCUS ST	2-45
3074-016-010	39327 FRONTIER CIRCUS ST	2-45
3074-016-011	39315 FRONTIER CIRCUS ST	2-45
3074-016-012	16735 STAGECOACH AVE	2-45
3074-016-013	39304 167TH ST E	2-45
3074-016-014	39312 167TH ST E	2-45
3074-016-015	39326 167TH ST E	2-45
3074-016-016	39334 167TH ST E	2-45
3074-016-017	Situs Not Available	2-45
3074-016-018	39406 167TH ST E	2-45
3074-016-019	39414 167TH ST E	2-45
3074-016-020	39422 167TH ST E	2-45
3074-016-021	39434 167TH ST E	2-45
3074-016-022	39442 167TH ST E	2-45
3074-016-023	39454 167TH ST E	2-45
3074-016-024	39462 167TH ST E	2-45
3074-017-001	39465 167TH ST E	2-45
3074-017-002	39455 167TH ST E	2-45
3074-017-003	VAC/167TH STE/VIC RAWHIDE AVE	2-45
3074-017-004	39435 167TH ST E	2-45
3074-017-005	39425 167TH ST E	2-45
3074-017-006	39415 167TH ST E	2-45
3074-017-007	39405 167TH ST E	2-45
3074-017-008	39345 167TH ST E	2-45
3074-017-009	39333 167TH ST E	2-45
3074-017-010	39325 167TH ST E	2-45
3074-017-011	39313 167TH ST E	2-45
3074-017-012	VAC/COR STAGECOACH/167TH ST	2-45
3074-017-013	39304 166TH ST E	2-45
3074-017-014	Situs Not Available	2-45
3074-017-015	39324 166TH ST E	2-45
3074-017-016	39336 166TH ST E	2-45
3074-017-017	39344 166TH ST E	2-45
3074-017-018	39404 166TH ST E	2-45
3074-017-019	39412 166TH ST E	2-45
3074-017-020	39424 166TH ST E	2-45
3074-017-021	39434 166TH ST E	2-45
3074-017-022	Situs Not Available	2-45
3074-017-023	39454 166TH ST E	2-45
3074-017-024	39464 166TH ST E	2-45
3074-018-001	39419 166TH ST E	2-45
3074-018-002	16554 RAWHIDE AVE	2-45
3074-018-003	16544 RAWHIDE AVE	2-45
3074-018-004	16536 RAWHIDE AVE	2-45
3074-018-005	16524 RAWHIDE AVE	2-45
3074-018-006	16516 RAWHIDE AVE	2-45
3074-018-007	16506 RAWHIDE AVE	2-45
3074-018-008	16480 RAWHIDE AVE	2-45
3074-018-009	16468 RAWHIDE AVE	2-45
3074-018-010	16454 RAWHIDE AVE	2-45
3074-018-011	16440 E RAWHIDE AVE	2-45
3074-018-012	16428 RAWHIDE AVE	2-45
3074-018-013	16416 RAWHIDE AVE	2-45

ASSESSOR'S PARCEL NUMBER	SITUS ADDRESS	ZONE
3074-018-014	Situs Not Available	2-45
3074-018-015	16403 WELLS FARGO AVE	2-45
3074-018-016	16411 WELLS FARGO AVE	2-45
3074-018-017	16421 WELLS FARGO AVE	2-45
3074-018-018	16431 WELLS FARGO AVE	2-45
3074-018-019	16445 WELLS FARGO AVE	2-45
3074-018-020	16455 WELLS FARGO AVE	2-45
3074-018-021	Situs Not Available	2-45
3074-018-022	16503 WELLS FARGO AVE	2-45
3074-018-023	16517 WELLS FARGO AVE	2-45
3074-018-024	16529 WELLS FARGO AVE	2-45
3074-018-025	16537 WELLS FARGO AVE	2-45
3074-018-026	16549 WELLS FARGO AVE	2-45
3074-018-027	16557 WELLS FARGO AVE	2-45
3074-018-028	16569 WELLS FARGO AVE	2-45
3074-019-001	16568 WELLS FARGO AVE	2-45
3074-019-002	16556 WELLS FARGO AVE	2-45
3074-019-003	16548 WELLS FARGO AVE	2-45
3074-019-004	16536 WELLS FARGO AVE	2-45
3074-019-005	16528 WELLS FARGO AVE	2-45
3074-019-006	Situs Not Available	2-45
3074-019-007	16502 WELLS FARGO AVE	2-45
3074-019-008	16466 WELLS FARGO AVE	2-45
3074-019-009	16454 WELLS FARGO AVE	2-45
3074-019-010	Situs Not Available	2-45
3074-019-011	16424 WELLS FARGO AVE	2-45
3074-019-012	16422 WELLS FARGO AVE	2-45
3074-019-013	16412 WELLS FARGO AVE	2-45
3074-019-014	16404 WELLS FARGO AVE	2-45
3074-019-015	16405 STAGECOACH AVE	2-45
3074-019-016	16415 STAGECOACH AVE	2-45
3074-019-017	16425 STAGECOACH AVE	2-45
3074-019-018	16435 STAGECOACH AVE	2-45
3074-019-019	16445 STAGECOACH AVE	2-45
3074-019-020	16455 STAGECOACH AVE	2-45
3074-019-021	Situs Not Available	2-45
3074-019-022	16509 STAGECOACH AVE	2-45
3074-019-023	16517 STAGECOACH AVE	2-45
3074-019-024	16527 STAGECOACH AVE	2-45
3074-019-025	Situs Not Available	2-45
3074-019-026	16547 STAGECOACH AVE	2-45
3074-019-027	16557 STAGECOACH AVE	2-45
3074-019-028	16567 STAGECOACH AVE	2-45
3074-020-001	39345 164TH ST E	2-45
3074-020-002	16254 WELLS FARGO AVE	2-45
3074-020-003	16244 WELLS FARGO AVE	2-45
3074-020-004	16234 WELLS FARGO AVE	2-45
3074-020-005	16224 WELLS FARGO AVE	2-45
3074-020-006	16214 WELLS FARGO AVE	2-45
3074-020-007	16204 WELLS FARGO AVE	2-45
3074-020-008	16144 WELLS FARGO AVE	2-45
3074-020-009	16134 WELLS FARGO AVE	2-45
3074-020-010	VAC/WELLS FARGO AVE/VIC 161 S	2-45
3074-020-011	16114 WELLS FARGO AVE	2-45
3074-020-012	16104 WELLS FARGO AVE	2-45
3074-020-013	16111 STAGECOACH AVE	2-45
3074-020-014	16121 STAGECOACH AVE	2-45
3074-020-015	16131 STAGECOACH AVE	2-45
3074-020-016	16141 STAGECOACH AVE	2-45
3074-020-017	Situs Not Available	2-45
3074-020-018	16205 STAGECOACH AVE	2-45
3074-020-019	Situs Not Available	2-45
3074-020-020	16231 STAGECOACH AVE	2-45
3074-020-021	16243 STAGECOACH AVE	2-45
3074-020-022	16255 STAGECOACH AVE	2-45
3074-020-023	16265 STAGECOACH AVE	2-45
3074-020-024	39309 164TH ST E	2-45
3074-021-001	16314 RAWHIDE AVE	2-45
3074-021-002	16306 RAWHIDE AVE	2-45
3074-021-003	16244 RAWHIDE AVE	2-45

ASSESSOR'S PARCEL NUMBER	SITUS ADDRESS	ZONE
3074-021-004	16234 RAWHIDE AVE	2-45
3074-021-005	16222 RAWHIDE AVE	2-45
3074-021-006	16212 RAWHIDE AVE	2-45
3074-021-007	Situs Not Available	2-45
3074-021-008	16150 RAWHIDE AVE	2-45
3074-021-009	16140 RAWHIDE AVE	2-45
3074-021-010	16128 RAWHIDE AVE	2-45
3074-021-011	16116 RAWHIDE AVE	2-45
3074-021-012	16106 RAWHIDE AVE	2-45
3074-021-013	Situs Not Available	2-45
3074-021-014	16115 WELLS FARGO AVE	2-45
3074-021-015	Situs Not Available	2-45
3074-021-016	16135 WELLS FARGO AVE	2-45
3074-021-017	16145 WELLS FARGO AVE	2-45
3074-021-018	Situs Not Available	2-45
3074-021-019	Situs Not Available	2-45
3074-021-020	16225 WELLS FARGO AVE	2-45
3074-021-021	16235 WELLS FARGO AVE	2-45
3074-021-022	16245 WELLS FARGO AVE	2-45
3074-021-023	16255 WELLS FARGO AVE	2-45
3074-021-024	16265 WELLS FARGO AVE	2-45
3074-022-001	16405 RAWHIDE AVE	2-45
3074-022-002	39461 164TH ST E	2-45
3074-022-003	39429 164TH ST E	2-45
3074-022-004	39485 164TH ST E	2-45
3074-022-005	39493 164TH ST E	2-45
3074-022-006	39507 164TH ST E	2-45
3074-022-007	39515 164TH ST E	2-45
3074-022-008	39523 164TH ST E	2-45
3074-022-009	39531 164TH ST E	2-45
3074-022-010	Situs Not Available	2-45
3074-022-011	Situs Not Available	2-45
3074-022-012	Situs Not Available	2-45
3074-022-013	39544 163RD ST E	2-45
3074-022-014	Situs Not Available	2-45
3074-022-015	Situs Not Available	2-45
3074-022-016	39516 163RD ST E	2-45
3074-022-017	39504 163RD ST E	2-45
3074-022-018	39450 163RD ST E	2-45
3074-022-019	39438 163RD ST E	2-45
3074-022-020	Situs Not Available	2-45
3074-022-021	39420 163RD ST E	2-45
3074-022-022	16309 RAWHIDE AVE	2-45
3074-023-001	39409 163RD ST E	2-45
3074-023-002	39421 163RD ST E	2-45
3074-023-003	39431 163RD ST E	2-45
3074-023-004	39439 163RD ST E	2-45
3074-023-005	39451 163RD ST E	2-45
3074-023-006	39505 163RD ST E	2-45
3074-023-007	39517 163RD ST E	2-45
3074-023-008	39531 163RD ST E	2-45
3074-023-009	Situs Not Available	2-45
3074-023-010	39545 163RD ST E	2-45
3074-023-011	39553 163RD ST E	2-45
3074-023-012	39554 162ND ST E	2-45
3074-023-013	39546 162ND ST E	2-45
3074-023-014	39534 162ND ST E	2-45
3074-023-015	Situs Not Available	2-45
3074-023-016	39514 162ND ST E	2-45
3074-023-017	39506 162ND ST E	2-45
3074-023-018	39442 162ND ST E	2-45
3074-023-019	39434 162ND ST E	2-45
3074-023-020	39422 162ND ST E	2-45
3074-023-021	VAC/162ND STE/VIC RAWHIDE AVE	2-45
3074-023-022	16205 RAWHIDE AVE	2-45
3074-024-001	39405 162ND ST E	2-45
3074-024-002	39413 162ND ST E	2-45
3074-024-003	39423 162ND ST E	2-45
3074-024-004	39435 162ND ST E	2-45
3074-024-005	39443 162ND ST E	2-45

ASSESSOR'S PARCEL NUMBER	SITUS ADDRESS	ZONE
3074-024-006	39505 162ND ST E	2-45
3074-024-007	39513 162ND ST E	2-45
3074-024-008	39525 162ND ST E	2-45
3074-024-009	Situs Not Available	2-45
3074-024-010	39545 162ND ST E	2-45
3074-024-011	39555 162ND ST E	2-45
3074-024-012	39567 162ND ST E	2-45
3074-024-013	16132 HIGH CHAPARRAL AVE	2-45
3074-024-014	39574 161ST ST E	2-45
3074-024-015	39566 161ST ST E	2-45
3074-024-016	39554 161ST ST E	2-45
3074-024-017	Situs Not Available	2-45
3074-024-018	39532 161ST ST E	2-45
3074-024-019	39524 161ST ST E	2-45
3074-024-020	39516 161ST ST E	2-45
3074-024-021	39504 161ST ST E	2-45
3074-024-022	39496 161ST ST E	2-45
3074-024-023	39488 161ST ST E	2-45
3074-024-024	39478 161ST ST E	2-45
3074-024-025	39466 161ST ST E	2-45
3074-024-026	39454 161ST ST E	2-45
3074-025-001	16014 HIGH CHAPARRAL AVE	2-45
3074-025-002	39565 161ST ST E	2-45
3074-025-003	39553 161ST ST E	2-45
3074-025-004	39543 161ST ST E	2-45
3074-025-005	Situs Not Available	2-45
3074-025-006	39523 161ST ST E	2-45
3074-025-007	39515 161ST ST E	2-45
3074-025-008	39503 161ST ST E	2-45
3074-025-009	39495 161ST ST E	2-45
3074-025-010	39487 161ST ST E	2-45
3074-025-011	Situs Not Available	2-45
3074-025-012	39465 161ST ST E	2-45
3074-025-013	16017 RAWHIDE AVE	2-45
3074-026-001	Situs Not Available	2-45
3074-026-006	39604 163RD ST E	2-45
3074-026-009	39622 163RD ST E	2-45
3074-026-010	Situs Not Available	2-45
3074-026-011	39642 163RD ST E	2-45
3074-026-012	Situs Not Available	2-45
3074-026-013	Situs Not Available	2-45
3074-026-014	Situs Not Available	2-45
3074-026-015	39655 163RD ST E	2-45
3074-026-016	39643 163RD ST E	2-45
3074-026-017	39635 163RD ST E	2-45
3074-026-018	39623 163RD ST E	2-45
3074-026-021	16237 HIGH CHAPARRAL AVE	2-45
3074-026-028	39606 MANATO ST	2-45
3074-026-029	39612 MANATO ST	2-45
3074-026-030	39624 MANATO ST	2-45
3074-026-031	Situs Not Available	2-45
3074-026-032	39634 MANATO ST	2-45
3074-026-033	Situs Not Available	2-45
3074-026-034	Situs Not Available	2-45
3074-026-035	39625 MANATO ST	2-45
3074-026-036	39613 MANATO ST	2-45
3074-026-037	16111 HIGH CHAPARRAL AVE	2-45
3074-026-038	Situs Not Available	2-45
3074-026-039	Situs Not Available	2-45
3074-026-040	16343 HIGH CHAPARRAL AVE	2-45
3074-026-041	16335 HIGH CHAPARRAL AVE	2-45
3074-026-042	39616 163RD ST E	2-45
3074-026-043	Situs Not Available	2-45
3074-026-044	Situs Not Available	2-45
3074-026-045	16207 HIGH CHAPARRAL AVE	2-45
3074-026-046	Situs Not Available	2-45
3074-027-001	39579 166TH ST E	2-45
3074-027-002	39569 166TH ST E	2-45
3074-027-003	39559 166TH ST E	2-45
3074-027-004	39549 166TH ST E	2-45

ASSESSOR'S PARCEL NUMBER	SITUS ADDRESS	ZONE
3074-027-005	39537 166TH ST E	2-45
3074-027-006	39529 166TH ST E	2-45
3074-027-007	Situs Not Available	2-45
3074-027-008	Situs Not Available	2-45
3074-027-009	39501 166TH ST E	2-45
3074-027-010	39451 166TH ST E	2-45
3074-027-011	16555 RAWHIDE AVE	2-45
3074-027-012	16545 RAWHIDE AVE	2-45
3074-027-013	16537 RAWHIDE AVE	2-45
3074-027-014	16525 RAWHIDE AVE	2-45
3074-027-015	16515 RAWHIDE AVE	2-45
3074-027-016	16505 RAWHIDE AVE	2-45
3074-027-017	16489 RAWHIDE AVE	2-45
3074-027-018	16473 RAWHIDE AVE	2-45
3074-027-019	16461 RAWHIDE AVE	2-45
3074-027-020	16447 RAWHIDE AVE	2-45
3074-027-021	16435 RAWHIDE AVE	2-45
3074-027-022	39480 164TH ST E	2-45
3074-027-023	39490 164TH ST E	2-45
3074-027-024	39500 164TH ST E	2-45
3074-027-025	39510 164TH ST E	2-45
3074-027-026	39520 164TH ST E	2-45
3074-027-027	39528 164TH ST E	2-45
3074-027-028	39540 164TH ST E	2-45
3074-027-029	39550 164TH ST E	2-45
3074-027-030	39562 164TH ST E	2-45
3074-028-001	16837 RAWHIDE AVE	2-45
3074-028-002	16827 RAWHIDE AVE	2-45
3074-028-003	16817 RAWHIDE AVE	2-45
3074-028-004	16807 RAWHIDE AVE	2-45
3074-028-005	Situs Not Available	2-45
3074-028-006	16781 RAWHIDE AVE	2-45
3074-028-007	16771 RAWHIDE AVE	2-45
3074-028-008	16763 RAWHIDE AVE	2-45
3074-028-009	16751 RAWHIDE AVE	2-45
3074-028-010	16739 RAWHIDE AVE	2-45
3074-028-011	16731 RAWHIDE AVE	2-45
3074-028-012	39504 167TH ST E	2-45
3074-028-013	39514 167TH ST E	2-45
3074-028-014	39522 167TH ST E	2-45
3074-028-015	39534 167TH ST E	2-45
3074-028-016	39544 167TH ST E	2-45
3074-028-017	39552 167TH ST E	2-45
3074-028-018	Situs Not Available	2-45
3074-028-019	Situs Not Available	2-45
3074-028-020	Situs Not Available	2-45
3074-028-021	Situs Not Available	2-45
3074-028-022	39543 167TH ST E	2-45
3074-028-023	39535 167TH ST E	2-45
3074-028-024	39523 167TH ST E	2-45
3074-028-025	39515 167TH ST E	2-45
3074-028-026	39505 167TH ST E	2-45
3074-028-027	39504 166TH ST E	2-45
3074-028-028	39512 166TH ST E	2-45
3074-028-029	Situs Not Available	2-45
3074-028-030	Situs Not Available	2-45
3074-028-031	Situs Not Available	2-45
3074-028-032	39560 166TH ST E	2-45
3074-028-033	39568 166TH ST E	2-45
3074-028-034	Situs Not Available	2-45
3074-029-001	39402 169TH ST E	2-45
3074-029-002	Situs Not Available	2-45
3074-029-004	Situs Not Available	2-45
3074-029-005	Situs Not Available	2-45
3074-029-007	16811 MACKENNAS GOLD AVE	2-45
3074-029-016	Situs Not Available	2-45
3074-029-017	16739 MACKENNAS GOLD AVE	2-45
3074-029-018	16727 MACKENNAS GOLD AVE	2-45
3074-029-019	16719 MACKENNAS GOLD AVE	2-45
3074-029-020	16707 MACKENNAS GOLD AVE	2-45

ASSESSOR'S PARCEL NUMBER	SITUS ADDRESS	ZONE
3074-029-021	39614 167TH ST E	2-45
3074-029-023	39626 167TH ST E	2-45
3074-029-025	Situs Not Available	2-45
3074-029-026	39650 167TH ST E	2-45
3074-029-033	16754 MACKENNAS GOLD AVE	2-45
3074-029-034	16764 MACKENNAS GOLD AVE	2-45
3074-029-035	16774 MACKENNAS GOLD AVE	2-45
3074-029-036	16800 MACKENNAS GOLD AVE	2-45
3074-029-037	16810 MACKENNAS GOLD AVE	2-45
3074-029-038	16822 MACKENNAS GOLD AVE	2-45
3074-029-039	16840 MACKENNAS GOLD AVE	2-45
3074-029-040	16854 MACKENNAS GOLD AVE	2-45
3074-029-041	Situs Not Available	2-45
3074-029-042	Situs Not Available	2-45
3074-029-043	Situs Not Available	2-45
3074-029-044	16803 MACKENNAS GOLD AVE	2-45
3074-029-045	16767 MACKENNAS GOLD AVE	2-45
3074-029-046	Situs Not Available	2-45
3074-029-047	Situs Not Available	2-45
3074-029-048	16746 MACKENNAS GOLD AVE	2-45
3074-029-049	Situs Not Available	2-45
3074-029-050	16825 MACKENNAS GOLD AVE	2-45
3074-030-001	Situs Not Available	2-45
3074-030-002	16633 MACKENNAS GOLD AVE	2-45
3074-030-003	16623 MACKENNAS GOLD AVE	2-45
3074-030-004	16611 MACKENNAS GOLD AVE	2-45
3074-030-005	16601 MACKENNAS GOLD AVE	2-45
3074-030-006	Situs Not Available	2-45
3074-030-007	16533 MACKENNAS GOLD AVE	2-45
3074-030-008	16523 MACKENNAS GOLD AVE	2-45
3074-030-009	16515 MACKENNAS GOLD AVE	2-45
3074-030-010	16509 MACKENNAS GOLD AVE	2-45
3074-030-011	16443 MACKENNAS GOLD AVE	2-45
3074-030-012	39747 165TH ST E	2-45
3074-030-013	39737 165TH ST E	2-45
3074-030-014	Situs Not Available	2-45
3074-030-015	Situs Not Available	2-45
3074-030-016	Situs Not Available	2-45
3074-030-017	39708 165TH ST E	2-45
3074-030-018	Situs Not Available	2-45
3074-030-019	39730 165TH ST E	2-45
3074-030-020	Situs Not Available	2-45
3074-030-021	Situs Not Available	2-45
3074-030-022	39747 166TH ST E	2-45
3074-030-023	Situs Not Available	2-45
3074-030-024	39729 166TH ST E	2-45
3074-030-025	39717 166TH ST E	2-45
3074-030-026	Situs Not Available	2-45
3074-030-027	Situs Not Available	2-45
3074-030-028	Situs Not Available	2-45
3074-030-029	39708 166TH ST E	2-45
3074-030-030	39716 166TH ST E	2-45
3074-030-031	39728 166TH ST E	2-45
3074-030-032	Situs Not Available	2-45
3074-030-033	39746 166TH ST E	2-45
3074-030-034	16630 MACKENNAS GOLD AVE	2-45
3074-030-035	39643 167TH ST E	2-45
3074-030-036	39635 167TH ST E	2-45
3074-030-037	39623 167TH ST E	2-45
3074-030-039	Situs Not Available	2-45
3074-030-041	39605 167TH ST E	2-45
3075-001-001	39403 171ST ST E	2-45
3075-001-002	39415 171ST ST E	2-45
3075-001-003	39423 171ST ST E	2-45
3075-001-004	Situs Not Available	2-45
3075-001-005	39443 171ST ST E	2-45
3075-001-006	39440 171ST ST E	2-45
3075-001-007	Situs Not Available	2-45
3075-001-008	39410 171ST ST E	2-45
3075-001-009	Situs Not Available	2-45

ASSESSOR'S PARCEL NUMBER	SITUS ADDRESS	ZONE
3075-001-010	Situs Not Available	2-45
3075-001-011	17208 RAWHIDE AVE	2-45
3075-001-012	17216 RAWHIDE AVE	2-45
3075-001-013	17236 RAWHIDE AVE	2-45
3075-001-023	39470 170TH ST E	2-45
3075-001-024	17235 RAWHIDE AVE	2-45
3075-001-025	17223 RAWHIDE AVE	2-45
3075-001-026	17211 RAWHIDE AVE	2-45
3075-001-027	17201 RAWHIDE AVE	2-45
3075-001-028	17135 RAWHIDE AVE	2-45
3075-001-029	17123 RAWHIDE AVE	2-45
3075-001-030	17111 RAWHIDE AVE	2-45
3075-001-031	17101 RAWHIDE AVE	2-45
3075-001-032	Situs Not Available	2-45
3075-002-001	17310 RAWHIDE AVE	2-45
3075-002-002	17332 RAWHIDE AVE	2-45
3075-002-003	Situs Not Available	2-45
3075-002-004	Situs Not Available	2-45
3075-002-005	39406 174TH ST E	2-45
3075-002-006	17399 RAWHIDE AVE	2-45
3075-002-007	17397 RAWHIDE AVE	2-45
3075-002-008	17395 RAWHIDE AVE	2-45
3075-002-009	Situs Not Available	2-45
3075-002-010	17377 RAWHIDE AVE	2-45
3075-002-011	17369 RAWHIDE AVE	2-45
3075-002-012	17357 RAWHIDE AVE	2-45
3075-002-013	17347 RAWHIDE AVE	2-45
3075-002-014	17339 RAWHIDE AVE	2-45
3075-002-015	17327 RAWHIDE AVE	2-45
3075-002-016	17317 RAWHIDE AVE	2-45
3075-002-017	17305 RAWHIDE AVE	2-45
3169-001-001	15802 GREENROCK AVE	2-45
3169-001-002	VAC/AVE N/GREENROCK AVE	2-45
3169-001-003	VAC/AVE N/GREENROCK AVE	2-45
3169-001-004	15834 GREENROCK AVE	2-45
3169-001-005	15842 GREENROCK AVE	2-45
3169-001-006	15854 GREENROCK AVE	2-45
3169-001-007	15866 GREENROCK AVE	2-45
3169-001-008	15874 GREENROCK AVE	2-45
3169-001-009	41300 159TH ST E	2-45
3169-001-010	41302 159TH ST E	2-45
3169-001-011	41304 159TH ST E	2-45
3169-001-012	VAC/160TH STE/VIC AVE N	2-45
3169-001-013	VAC/160TH STE/159TH STE	2-45
3169-001-014	VAC/160TH STE/159TH STE	2-45
3169-001-015	41330 159TH ST E	2-45
3169-001-016	VAC/160TH STE/159TH STE	2-45
3169-001-017	41350 159TH ST E	2-45
3169-001-018	41358 159TH ST E	2-45
3169-001-019	41370 159TH ST E	2-45
3169-001-020	41378 159TH ST E	2-45
3169-002-001	41404 159TH ST E	2-45
3169-002-002	41412 159TH ST E	2-45
3169-002-003	41420 159TH ST E	2-45
3169-002-004	41432 159TH ST E	2-45
3169-002-005	41442 159TH ST E	2-45
3169-002-006	41450 159TH ST E	2-45
3169-002-007	VAC/160TH STE/159TH STE	2-45
3169-002-008	VAC/160TH STE/159TH STE	2-45
3169-002-009	41528 159TH ST E	2-45
3169-002-010	41530 159TH ST E	2-45
3169-002-011	41532 159TH ST E	2-45
3169-002-012	41534 159TH ST E	2-45
3169-002-013	15873 LANFAIR AVE	2-45
3169-002-014	VAC/LANFAIR AVE/AVE M8	2-45
3169-002-015	15857 LANFAIR AVE	2-45
3169-002-016	15845 LANFAIR AVE	2-45
3169-002-017	15833 LANFAIR AVE	2-45
3169-002-018	15825 LANFAIR AVE	2-45
3169-002-019	VAC/LANFAIR AVE/AVE M8	2-45

ASSESSOR'S PARCEL NUMBER	SITUS ADDRESS	ZONE
3169-002-020	15805 LANFAIR AVE	2-45
3169-003-001	15803 GREENROCK AVE	2-45
3169-003-002	15815 GREENROCK AVE	2-45
3169-003-003	15827 GREENROCK AVE	2-45
3169-003-004	15835 E GREENROCK AVE	2-45
3169-003-005	15843 GREENROCK AVE	2-45
3169-003-006	15855 GREENROCK AVE	2-45
3169-003-007	15867 GREENROCK AVE	2-45
3169-003-008	41315 159TH ST E	2-45
3169-003-009	VAC/159TH STE/VIC AVE M12	2-45
3169-003-010	41359 159TH ST E	2-45
3169-003-011	41371 159TH ST E	2-45
3169-003-012	41379 159TH ST E	2-45
3169-003-013	41389 159TH ST E	2-45
3169-003-014	41407 159TH ST E	2-45
3169-003-015	41415 159TH ST E	2-45
3169-003-016	41433 159TH ST E	2-45
3169-003-017	VAC/COR 159TH STE/LANFAIR AVE	2-45
3169-003-018	VAC/LANFAIR AVE/VIC 159TH STE	2-45
3169-003-019	VAC/LANFAIR AVE/VIC 159TH STE	2-45
3169-003-020	15844 LANFAIR AVE	2-45
3169-003-021	VAC/LANFAIR AVE/VIC 158TH STE	2-45
3169-003-022	VAC/LANFAIR AVE/VIC 158TH STE	2-45
3169-003-023	15816 LANFAIR AVE	2-45
3169-003-024	15804 LANFAIR AVE	2-45
3169-003-025	41432 158TH ST E	2-45
3169-003-026	41418 158TH ST E	2-45
3169-003-027	41408 158TH ST E	2-45
3169-003-028	41340 158TH ST E	2-45
3169-003-029	41330 158TH ST E	2-45
3169-003-030	41318 158TH ST E	2-45
3169-003-031	41312 158TH ST E	2-45
3169-003-032	41302 158TH ST E	2-45
3169-004-001	VAC/COR GREENROCK AVE/156TH	2-45
3169-004-002	15615 GREENROCK AVE	2-45
3169-004-003	15627 GREENROCK AVE	2-45
3169-004-004	VAC/GREENROCK AVE/VIC 156TH	2-45
3169-004-005	15705 GREENROCK AVE	2-45
3169-004-006	VAC/GREENROCK AVE/VIC 158TH	2-45
3169-004-007	VAC/GREENROCK AVE/VIC 158TH	2-45
3169-004-008	15735 GREENROCK AVE	2-45
3169-004-009	41301 158TH ST E	2-45
3169-004-010	41311 158TH ST E	2-45
3169-004-011	VAC/158TH STE/VIC LANFAIR AVE	2-45
3169-004-012	VAC/158TH STE/VIC LANFAIR AVE	2-45
3169-004-013	41341 158TH ST E	2-45
3169-004-014	41409 158TH ST E	2-45
3169-004-015	41419 158TH ST E	2-45
3169-004-016	41433 158TH ST E	2-45
3169-004-017	15734 LANFAIR AVE	2-45
3169-004-018	VAC/LANFAIR AVE/VIC 158TH STE	2-45
3169-004-019	15714 LANFAIR AVE	2-45
3169-004-020	15706 LANFAIR AVE	2-45
3169-004-021	15634 LANFAIR AVE	2-45
3169-004-022	15622 LANFAIR AVE	2-45
3169-004-023	15614 LANFAIR AVE	2-45
3169-004-024	15606 LANFAIR AVE	2-45
3169-004-025	41434 156TH ST E	2-45
3169-004-026	41418 156TH ST E	2-45
3169-004-027	41408 156TH ST E	2-45
3169-004-028	41400 156TH ST E	2-45
3169-004-029	41380 156TH ST E	2-45
3169-004-030	41370 156TH ST E	2-45
3169-004-031	VAC/156TH STE/VIC AVE M12	2-45
3169-004-032	41350 156TH ST E	2-45
3169-005-001	15735 LANFAIR AVE	2-45
3169-005-002	15723 LANFAIR AVE	2-45
3169-005-003	15715 LANFAIR AVE	2-45
3169-005-004	15707 LANFAIR AVE	2-45
3169-005-005	15635 LANFAIR AVE	2-45

ASSESSOR'S PARCEL NUMBER	SITUS ADDRESS	ZONE
3169-005-006	15623 LANFAIR AVE	2-45
3169-005-007	15615 LANFAIR AVE	2-45
3169-005-008	15607 LANFAIR AVE	2-45
3169-005-009	41537 156TH ST E	2-45
3169-005-010	41535 156TH ST E	2-45
3169-005-011	41533 156TH ST E	2-45
3169-005-012	41531 156TH ST E	2-45
3169-005-013	41515 156TH ST E	2-45
3169-005-014	41507 156TH ST E	2-45
3169-005-015	41453 156TH ST E	2-45
3169-005-016	41445 156TH ST E	2-45
3169-005-017	41435 156TH ST E	2-45
3169-005-018	41427 156TH ST E	2-45
3169-005-019	41413 156TH ST E	2-45
3169-005-020	41405 156TH ST E	2-45
3169-006-001	VAC/COR 155TH STE/AVE M12	2-45
3169-006-002	VAC/155TH STE/156TH STE	2-45
3169-006-003	41359 156TH ST E	2-45
3169-006-004	41351 156TH ST E	2-45
3169-006-005	41339 156TH ST E	2-45
3169-006-006	41331 156TH ST E	2-45
3169-006-007	VAC/155TH STE/156TH STE	2-45
3169-006-008	41311 156TH ST E	2-45
3169-006-009	41307 156TH ST E	2-45
3169-006-010	41305 156TH ST E	2-45
3169-006-011	41303 156TH ST E	2-45
3169-006-012	41301 156TH ST E	2-45
3169-006-013	15604 GREENROCK AVE	2-45
3169-006-014	15614 GREENROCK AVE	2-45
3169-006-015	15626 GREENROCK AVE	2-45
3169-006-016	15634 GREENROCK AVE	2-45
3169-006-017	VAC/AVE N/GREENROCK AVE	2-45
3169-006-018	15714 GREENROCK AVE	2-45
3169-006-019	15726 GREENROCK AVE	2-45
3169-006-020	15734 GREENROCK AVE	2-45
3169-007-001	41376 154TH ST E	2-45
3169-007-002	VAC/154TH STE/155TH STE	2-45
3169-007-003	41356 154TH ST E	2-45
3169-007-004	41348 154TH ST E	2-45
3169-007-005	41336 154TH ST E	2-45
3169-007-006	41328 154TH ST E	2-45
3169-007-007	41316 154TH ST E	2-45
3169-007-008	VAC/154TH STE/155TH STE	2-45
3169-007-009	41306 154TH ST E	2-45
3169-007-010	41304 154TH ST E	2-45
3169-007-011	41302 154TH ST E	2-45
3169-007-012	VAC/COR AVE N/155TH STE	2-45
3169-007-013	15332 GREENROCK AVE	2-45
3169-007-014	15322 GREENROCK AVE	2-45
3169-007-015	15312 GREENROCK AVE	2-45
3169-007-016	15302 GREENROCK AVE	2-45
3169-007-017	15232 GREENROCK AVE	2-45
3169-007-018	15224 GREENROCK AVE	2-45
3169-007-019	15212 GREENROCK AVE	2-45
3169-007-020	15204 GREENROCK AVE	2-45
3169-008-001	15205 LANFAIR AVE	2-45
3169-008-002	15213 LANFAIR AVE	2-45
3169-008-003	15225 LANFAIR AVE	2-45
3169-008-004	15233 LANFAIR AVE	2-45
3169-008-005	VAC/LANFAIR AVE/AVE M8	2-45
3169-008-006	15313 LANFAIR AVE	2-45
3169-008-007	15325 LANFAIR AVE	2-45
3169-008-008	15333 LANFAIR AVE	2-45
3169-008-009	41528 154TH ST E	2-45
3169-008-010	41526 154TH ST E	2-45
3169-008-011	41524 154TH ST E	2-45
3169-008-012	41522 154TH ST E	2-45
3169-008-013	41514 154TH ST E	2-45
3169-008-014	41506 154TH ST E	2-45
3169-008-015	41450 154TH ST E	2-45

ASSESSOR'S PARCEL NUMBER	SITUS ADDRESS	ZONE
3169-008-016	41440 154TH ST E	2-45
3169-008-017	41432 154TH ST E	2-45
3169-008-018	41420 154TH ST E	2-45
3169-008-019	VAC/155TH STE/154TH STE	2-45
3169-008-020	41402 154TH ST E	2-45
3169-009-001	VAC/COR LANFAIR AVE/154TH STE	2-45
3169-009-002	15324 LANFAIR AVE	2-45
3169-009-003	15312 LANFAIR AVE	2-45
3169-009-004	15304 LANFAIR AVE	2-45
3169-009-005	15232 LANFAIR AVE	2-45
3169-009-006	15224 LANFAIR AVE	2-45
3169-009-007	15212 LANFAIR AVE	2-45
3169-009-008	15204 LANFAIR AVE	2-45
3169-009-009	41476 152ND ST E	2-45
3169-009-010	41458 152ND ST E	2-45
3169-009-011	41448 152ND ST E	2-45
3169-009-012	41440 152ND ST E	2-45
3169-009-013	VAC/152ND STE/VIC LANFAIR AVE	2-45
3169-009-014	41418 152ND ST E	2-45
3169-009-015	41410 152ND ST E	2-45
3169-009-016	VAC/152ND STE/VIC LANFAIR AVE	2-45
3169-009-017	VAC/GREENROCK AVE/VIC 152ND	2-45
3169-009-018	15213 GREENROCK AVE	2-45
3169-009-019	15225 GREENROCK AVE	2-45
3169-009-020	15233 GREENROCK AVE	2-45
3169-009-021	VAC/GREENROCK AVE/VIC 152ND	2-45
3169-009-022	15313 GREENROCK AVE	2-45
3169-009-023	15323 GREENROCK AVE	2-45
3169-009-024	15333 GREENROCK AVE	2-45
3169-009-025	41349 154TH ST E	2-45
3169-009-026	VAC/154TH STE/VIC AVE M12	2-45
3169-009-027	41369 154TH ST E	2-45
3169-009-028	41377 154TH ST E	2-45
3169-009-029	41385 154TH ST E	2-45
3169-009-030	41407 154TH ST E	2-45
3169-009-031	41417 154TH ST E	2-45
3169-009-032	41433 154TH ST E	2-45
3169-010-001	15174 LANFAIR AVE	2-45
3169-010-002	15162 LANFAIR AVE	2-45
3169-010-003	15154 LANFAIR AVE	2-45
3169-010-004	15142 LANFAIR AVE	2-45
3169-010-005	15134 LANFAIR AVE	2-45
3169-010-006	15122 LANFAIR AVE	2-45
3169-010-007	15114 LANFAIR AVE	2-45
3169-010-008	VAC/COR 151ST STE/LANFAIR AVE	2-45
3169-010-009	VAC/151ST STE/VIC LANFAIR AVE	2-45
3169-010-010	41418 151ST ST E	2-45
3169-010-011	41408 151ST ST E	2-45
3169-010-012	41400 151ST ST E	2-45
3169-010-013	41374 151ST ST E	2-45
3169-010-014	VAC/151ST STE/VIC AVE M12	2-45
3169-010-015	41354 151ST ST E	2-45
3169-010-016	41344 151ST ST E	2-45
3169-010-017	15111 GREENROCK AVE	2-45
3169-010-018	15119 GREENROCK AVE	2-45
3169-010-019	VAC/GREENROCK AVE/VIC 151ST	2-45
3169-010-020	15139 GREENROCK AVE	2-45
3169-010-021	VAC/GREENROCK AVE/VIC 151ST	2-45
3169-010-022	15159 GREENROCK AVE	2-45
3169-010-023	15171 GREENROCK AVE	2-45
3169-010-024	15177 GREENROCK AVE	2-45
3169-010-025	VAC/152ND STE/VIC LANFAIR AVE	2-45
3169-010-026	41411 152ND ST E	2-45
3169-010-027	41419 152ND ST E	2-45
3169-010-028	VAC/152ND STE/VIC LANFAIR AVE	2-45
3169-010-029	41441 152ND ST E	2-45
3169-010-030	41449 152ND ST E	2-45
3169-010-031	41459 152ND ST E	2-45
3169-010-032	41477 152ND ST E	2-45
3169-011-001	VAC/COR AVE M12/150TH STE	2-45

ASSESSOR'S PARCEL NUMBER	SITUS ADDRESS	ZONE
3169-011-002	41415 151ST ST E	2-45
3169-011-003	41423 151ST ST E	2-45
3169-011-004	41435 151ST ST E	2-45
3169-011-005	41443 151ST ST E	2-45
3169-011-006	41455 151ST ST E	2-45
3169-011-007	VAC/150TH STE/151ST STE	2-45
3169-011-008	41515 151ST ST E	2-45
3169-011-009	41527 151ST ST E	2-45
3169-011-010	41529 151ST ST E	2-45
3169-011-011	VAC/150TH STE/VIC AVE M8	2-45
3169-011-012	VAC/COR 150TH STE/AVE M8	2-45
3169-011-013	VAC/AVE M8/LANFAIR AVE	2-45
3169-011-014	15115 LANFAIR AVE	2-45
3169-011-015	15123 LANFAIR AVE	2-45
3169-011-016	VAC/LANFAIR AVE/AVE M8	2-45
3169-011-017	VAC/LANFAIR AVE/AVE M8	2-45
3169-011-018	15155 LANFAIR AVE	2-45
3169-011-019	15163 LANFAIR AVE	2-45
3169-011-020	15175 LANFAIR AVE	2-45
3169-012-001	15178 GREENROCK AVE	2-45
3169-012-002	15170 GREENROCK AVE	2-45
3169-012-003	15158 GREENROCK AVE	2-45
3169-012-004	15150 GREENROCK AVE	2-45
3169-012-005	15138 GREENROCK AVE	2-45
3169-012-006	15130 GREENROCK AVE	2-45
3169-012-007	15118 GREENROCK AVE	2-45
3169-012-008	15110 GREENROCK AVE	2-45
3169-012-009	VAC/COR AVE N/150TH STE	2-45
3169-012-010	VAC/150TH STE/VIC QVE N	2-45
3169-012-011	15102 GREENROCK AVE	2-45
3169-012-012	VAC/150TH STE/VIC AVE N	2-45
3169-012-013	41305 151ST ST E	2-45
3169-012-014	41313 151ST ST E	2-45
3169-012-015	41323 151ST ST E	2-45
3169-012-016	41335 151ST ST E	2-45
3169-012-017	41343 151ST ST E	2-45
3169-012-018	41355 151ST ST E	2-45
3169-012-019	41363 151ST ST E	2-45
3169-012-020	41373 151ST ST E	2-45
3169-013-001	41778 159TH ST E	2-45
3169-013-002	41770 159TH ST E	2-45
3169-013-003	41760 159TH ST E	2-45
3169-013-004	41748 159TH ST E	2-45
3169-013-005	41740 159TH ST E	2-45
3169-013-006	41728 159TH ST E	2-45
3169-013-007	41718 159TH ST E	2-45
3169-013-008	41710 159TH ST E	2-45
3169-013-009	41706 159TH ST E	2-45
3169-013-010	41704 159TH ST E	2-45
3169-013-011	VAC/160TH STE/VIC AVE M8	2-45
3169-013-012	41700 159TH ST E	2-45
3169-013-013	15874 INDIAN FALLS AVE	2-45
3169-013-014	15866 INDIAN FALLS AVE	2-45
3169-013-015	15854 INDIAN FALLS AVE	2-45
3169-013-016	15842 INDIAN FALLS AVE	2-45
3169-013-017	15834 INDIAN FALLS AVE	2-45
3169-013-018	VAC/AVE M8/INDIAN FALLS AVE	2-45
3169-013-019	15814 INDIAN FALLS AVE	2-45
3169-013-020	41630 158TH ST E	2-45
3169-014-001	41788 156TH ST E	2-45
3169-014-002	41778 156TH ST E	2-45
3169-014-003	41770 156TH ST E	2-45
3169-014-004	41762 156TH ST E	2-45
3169-014-005	VAC/156TH STE/VIC INDIAN FALLS	2-45
3169-014-006	41742 156TH ST E	2-45
3169-014-007	41730 156TH ST E	2-45
3169-014-008	41722 156TH ST E	2-45
3169-014-009	15733 INDIAN FALLS AVE	2-45
3169-014-010	41713 158TH ST E	2-45
3169-014-011	41723 158TH ST E	2-45

ASSESSOR'S PARCEL NUMBER	SITUS ADDRESS	ZONE
3169-014-012	41735 158TH ST E	2-45
3169-014-013	41743 158TH ST E	2-45
3169-014-014	41755 158TH ST E	2-45
3169-014-015	41765 158TH ST E	2-45
3169-014-016	41777 158TH ST E	2-45
3169-014-017	VAC/158TH STE /AVE M4	2-45
3169-014-018	41764 158TH ST E	2-45
3169-014-019	41754 158TH ST E	2-45
3169-014-020	41742 158TH ST E	2-45
3169-014-021	41734 158TH ST E	2-45
3169-014-022	41722 158TH ST E	2-45
3169-014-023	41712 158TH ST E	2-45
3169-014-024	15805 INDIAN FALLS AVE	2-45
3169-014-025	VAC/COR 159TH STE/INDIAN FALLS	2-45
3169-014-026	41719 159TH ST E	2-45
3169-014-027	41729 159TH ST E	2-45
3169-014-028	VAC/159TH E/VIC INDIAN FALLS AV	2-45
3169-014-029	41749 159TH ST E	2-45
3169-014-030	41761 159TH ST E	2-45
3169-014-031	41771 159TH ST E	2-45
3169-014-032	41779 159TH ST E	2-45
3169-015-001	VAC/COR AVE M8/158TH STE	2-45
3169-015-002	VAC/AVE M8/INDIAN FALLS AVE	2-45
3169-015-003	VAC/AVE M8/INDIAN FALLS AVE	2-45
3169-015-004	15704 INDIAN FALLS AVE	2-45
3169-015-005	15632 INDIAN FALLS AVE	2-45
3169-015-006	15624 INDIAN FALLS AVE	2-45
3169-015-007	15616 INDIAN FALLS AVE	2-45
3169-015-008	15604 INDIAN FALLS AVE	2-45
3169-015-009	41701 156TH ST E	2-45
3169-015-010	41703 156TH ST E	2-45
3169-015-011	41705 156TH ST E	2-45
3169-015-012	VAC/155TH STE/VIC AVE M8	2-45
3169-015-013	VAC/155TH STE/156TH STE	2-45
3169-015-014	VAC/156TH STE/155TH STE	2-45
3169-015-015	41743 156TH ST E	2-45
3169-015-016	VAC/156TH STE/155TH STE	2-45
3169-015-017	41763 156TH ST E	2-45
3169-015-018	41771 156TH ST E	2-45
3169-015-019	41779 156TH ST E	2-45
3169-015-020	41789 156TH ST E	2-45
2866-024-002	30124 DESERT ROSE DR	2-55
2866-024-003	30118 DESERT ROSE DR	2-55
2866-024-004	30112 DESERT ROSE DR	2-55
2866-024-005	30106 DESERT ROSE DR	2-55
2866-024-006	30068 DESERT ROSE DR	2-55
2866-024-007	30062 DESERT ROSE DR	2-55
2866-024-008	30054 DESERT ROSE DR	2-55
2866-024-009	30044 DESERT ROSE DR	2-55
2866-024-010	30038 DESERT ROSE DR	2-55
2866-024-011	30032 DESERT ROSE DR	2-55
2866-024-012	30026 DESERT ROSE DR	2-55
2866-024-013	30020 DESERT ROSE DR	2-55
2866-024-014	30016 DESERT ROSE DR	2-55
2866-024-015	30010 DESERT ROSE DR	2-55
2866-025-001	27741 BRIDLEWOOD DR	2-55
2866-025-002	27733 BRIDLEWOOD DR	2-55
2866-025-003	27725 BRIDLEWOOD DR	2-55
2866-025-004	27721 BRIDLEWOOD DR	2-55
2866-025-005	27715 BRIDLEWOOD DR	2-55
2866-025-006	27711 BRIDLEWOOD DR	2-55
2866-025-007	27707 BRIDLEWOOD DR	2-55
2866-025-008	27643 BRIDLEWOOD DR	2-55
2866-025-009	27635 BRIDLEWOOD DR	2-55
2866-025-010	27625 BRIDLEWOOD DR	2-55
2866-025-011	27621 BRIDLEWOOD DR	2-55
2866-025-012	27615 BRIDLEWOOD DR	2-55
2866-025-013	27607 BRIDLEWOOD DR	2-55
2866-025-014	27603 BRIDLEWOOD DR	2-55
2866-025-015	30019 DESERT ROSE DR	2-55

ASSESSOR'S PARCEL NUMBER	SITUS ADDRESS	ZONE
2866-025-016	30031 DESERT ROSE DR	2-55
2866-025-017	30039 DESERT ROSE DR	2-55
2866-025-018	30051 DESERT ROSE DR	2-55
2866-025-019	27606 MOONLIGHT PL	2-55
2866-025-020	27616 MOONLIGHT PL	2-55
2866-025-021	27622 MOONLIGHT PL	2-55
2866-025-022	27628 MOONLIGHT PL	2-55
2866-025-023	27634 MOONLIGHT PL	2-55
2866-025-024	27635 MOONLIGHT PL	2-55
2866-025-025	27633 MOONLIGHT PL	2-55
2866-025-026	27629 MOONLIGHT PL	2-55
2866-025-027	27625 MOONLIGHT PL	2-55
2866-025-028	27615 MOONLIGHT PL	2-55
2866-025-029	27611 MOONLIGHT PL	2-55
2866-025-030	30117 DESERT ROSE DR	2-55
2866-025-031	30111 DESERT ROSE DR	2-55
2866-025-032	30103 DESERT ROSE DR	2-55
2866-026-001	29964 SAGUARO ST	2-55
2866-026-002	29960 SAGUARO ST	2-55
2866-026-003	29956 SAGUARO ST	2-55
2866-026-004	29950 SAGUARO ST	2-55
2866-026-005	29946 SAGUARO ST	2-55
2866-026-006	29940 SAGUARO ST	2-55
2866-026-007	29934 SAGUARO ST	2-55
2866-026-008	29928 SAGUARO ST	2-55
2866-026-009	29922 SAGUARO ST	2-55
2866-026-010	29916 SAGUARO ST	2-55
2866-026-011	29910 SAGUARO ST	2-55
2866-026-012	29904 SAGUARO ST	2-55
2866-026-013	29862 SAGUARO ST	2-55
2866-026-014	29972 MULEDEER LN	2-55
2866-026-015	27724 BRIDLEWOOD DR	2-55
2866-026-016	27716 BRIDLEWOOD DR	2-55
2866-026-017	27710 BRIDLEWOOD DR	2-55
2866-026-018	27702 BRIDLEWOOD DR	2-55
2866-026-019	27640 BRIDLEWOOD DR	2-55
2866-026-020	27634 BRIDLEWOOD DR	2-55
2866-026-021	27626 BRIDLEWOOD DR	2-55
2866-026-022	27620 BRIDLEWOOD DR	2-55
2866-026-023	27612 BRIDLEWOOD DR	2-55
2866-026-024	27604 BRIDLEWOOD DR	2-55
2866-026-025	29963 SAGUARO ST	2-55
2866-026-026	29957 SAGUARO ST	2-55
2866-026-027	29951 SAGUARO ST	2-55
2866-026-028	27605 APACHE CT	2-55
2866-026-029	27611 APACHE CT	2-55
2866-026-030	27615 APACHE CT	2-55
2866-026-031	27619 APACHE CT	2-55
2866-026-032	27625 APACHE CT	2-55
2866-026-033	27626 APACHE CT	2-55
2866-026-034	27620 APACHE CT	2-55
2866-026-035	27616 APACHE CT	2-55
2866-026-036	27610 APACHE CT	2-55
2866-026-037	27604 APACHE CT	2-55
2866-026-038	27605 BLACKFOOT CT	2-55
2866-026-039	27609 BLACKFOOT CT	2-55
2866-026-040	27617 BLACKFOOT CT	2-55
2866-026-041	27621 BLACKFOOT CT	2-55
2866-026-042	27627 BLACKFOOT CT	2-55
2866-026-043	27633 BLACKFOOT CT	2-55
2866-026-044	29916 MULEDEER LN	2-55
2866-026-045	29920 MULEDEER LN	2-55
2866-026-046	29924 MULEDEER LN	2-55
2866-026-047	29928 MULEDEER LN	2-55
2866-026-048	27674 LONESTAR PL	2-55
2866-026-049	27668 LONESTAR PL	2-55
2866-026-050	27662 LONESTAR PL	2-55
2866-026-051	27658 LONESTAR PL	2-55
2866-026-052	27654 LONESTAR PL	2-55
2866-026-053	27652 LONESTAR PL	2-55

ASSESSOR'S PARCEL NUMBER	SITUS ADDRESS	ZONE
2866-026-054	27651 LONESTAR PL	2-55
2866-026-055	27655 LONESTAR PL	2-55
2866-026-056	27661 LONESTAR PL	2-55
2866-026-057	27669 LONESTAR PL	2-55
2866-026-058	27675 LONESTAR PL	2-55
2866-026-059	29960 MULEDEER LN	2-55
2866-026-060	29968 MULEDEER LN	2-55
2866-027-001	27771 DESERT PL	2-55
2866-027-002	27769 DESERT PL	2-55
2866-027-003	27767 DESERT PL	2-55
2866-027-004	27765 DESERT PL	2-55
2866-027-005	27761 DESERT PL	2-55
2866-027-006	27755 DESERT PL	2-55
2866-027-007	27745 DESERT PL	2-55
2866-027-008	27733 DESERT PL	2-55
2866-027-009	27723 DESERT PL	2-55
2866-027-010	27717 DESERT PL	2-55
2866-027-011	27709 DESERT PL	2-55
2866-027-012	29903 MULEDEER LN	2-55
2866-027-013	29911 MULEDEER LN	2-55
2866-027-014	29919 MULEDEER LN	2-55
2866-027-015	29925 MULEDEER LN	2-55
2866-027-016	29935 MULEDEER LN	2-55
2866-027-017	27713 LONESTAR PL	2-55
2866-027-018	27719 LONESTAR PL	2-55
2866-027-019	27724 LONESTAR PL	2-55
2866-027-020	27720 LONESTAR PL	2-55
2866-027-021	27712 LONESTAR PL	2-55
2866-027-022	29949 MULEDEER LN	2-55
2866-027-023	29957 MULEDEER LN	2-55
2866-027-024	29963 MULEDEER LN	2-55
2866-027-025	29965 MULEDEER LN	2-55
2866-027-026	29969 MULEDEER LN	2-55
2866-027-027	29973 MULEDEER LN	2-55
2866-027-028	27812 BRIDLEWOOD DR NO 85	2-55
2866-028-001	29856 SAGUARO ST	2-55
2866-028-002	29850 SAGUARO ST	2-55
2866-028-003	29844 SAGUARO ST	2-55
2866-028-004	29840 SAGUARO ST	2-55
2866-028-005	29834 SAGUARO ST	2-55
2866-028-006	29828 SAGUARO ST	2-55
2866-028-007	29822 SAGUARO ST	2-55
2866-028-008	29818 SAGUARO ST	2-55
2866-028-009	29812 SAGUARO ST	2-55
2866-028-010	29806 SAGUARO ST	2-55
2866-028-011	29802 SAGUARO ST	2-55
2866-028-012	29748 SAGUARO ST	2-55
2866-028-013	29744 SAGUARO ST	2-55
2866-028-014	29740 SAGUARO ST	2-55
2866-028-015	29734 SAGUARO ST	2-55
2866-028-016	29728 SAGUARO ST	2-55
2866-028-017	29724 SAGUARO ST	2-55
2866-028-019	27628 BLACKFOOT CT	2-55
2866-028-020	27622 BLACKFOOT CT	2-55
2866-028-021	27618 BLACKFOOT CT	2-55
2866-028-022	27610 BLACKFOOT CT	2-55
2866-028-023	27604 BLACKFOOT CT	2-55
2866-028-024	29846 PINECONE PL	2-55
2866-028-025	29840 PINECONE PL	2-55
2866-028-026	29836 PINECONE PL	2-55
2866-028-027	29830 PINECONE PL	2-55
2866-028-028	29824 PINECONE PL	2-55
2866-028-029	29816 PINECONE PL	2-55
2866-028-030	29845 PINECONE PL	2-55
2866-028-031	29837 PINECONE PL	2-55
2866-028-032	29833 PINECONE PL	2-55
2866-028-033	29825 PINECONE PL	2-55
2866-028-034	29821 PINECONE PL	2-55
2866-028-035	29815 PINECONE PL	2-55
2866-028-036	29811 PINECONE PL	2-55

ASSESSOR'S PARCEL NUMBER	SITUS ADDRESS	ZONE
2866-028-037	29805 PINECONE PL	2-55
2866-028-038	27604 NAVAJO CT	2-55
2866-028-039	27608 NAVAJO CT	2-55
2866-028-040	27616 NAVAJO CT	2-55
2866-028-041	27620 NAVAJO CT	2-55
2866-028-042	27628 NAVAJO CT	2-55
2866-028-043	29878 MULEDEER LN	2-55
2866-028-044	29882 MULEDEER LN	2-55
2866-028-045	29886 MULEDEER LN	2-55
2866-028-046	29890 MULEDEER LN	2-55
2866-028-047	29894 MULEDEER LN	2-55
2866-028-052	29902 MULEDEER LN	2-55
2866-028-054	29906 MULEDEER LN	2-55
2866-028-056	29910 MULEDEER LN	2-55
2866-028-057	27634 BLACKFOOT CT	2-55
2866-029-001	29718 SAGUARO ST	2-55
2866-029-002	29714 SAGUARO ST	2-55
2866-029-003	29708 SAGUARO ST	2-55
2866-029-004	29702 SAGUARO ST	2-55
2866-029-005	27604 FIREBRAND DR	2-55
2866-029-006	27608 FIREBRAND DR	2-55
2866-029-007	27612 FIREBRAND DR	2-55
2866-029-008	27618 FIREBRAND DR	2-55
2866-029-009	27622 FIREBRAND DR	2-55
2866-029-010	27628 FIREBRAND DR	2-55
2866-029-011	27634 FIREBRAND DR	2-55
2866-029-012	27638 FIREBRAND DR	2-55
2866-029-013	27646 FIREBRAND DR	2-55
2866-029-014	29796 CREEKBED RD	2-55
2866-029-015	27704 FIREBRAND DR	2-55
2866-029-016	27710 FIREBRAND DR	2-55
2866-029-017	27623 NAVAJO CT	2-55
2866-029-018	27619 NAVAJO CT	2-55
2866-029-019	27611 NAVAJO CT	2-55
2866-029-020	27605 NAVAJO CT	2-55
2866-029-021	27625 SEDONA WAY	2-55
2866-029-022	27633 SEDONA WAY	2-55
2866-029-023	27641 SEDONA WAY	2-55
2866-029-024	27636 SEDONA WAY	2-55
2866-029-025	27632 SEDONA WAY	2-55
2866-029-026	27626 SEDONA WAY	2-55
2866-029-027	27621 FIREBRAND DR	2-55
2866-029-028	27625 FIREBRAND DR	2-55
2866-029-029	27635 FIREBRAND DR	2-55
2866-029-030	27645 FIREBRAND DR	2-55
2866-029-031	27655 FIREBRAND DR	2-55
2866-029-032	27659 FIREBRAND DR	2-55
2866-029-033	27703 FIREBRAND DR	2-55
2866-029-034	27709 FIREBRAND DR	2-55
2866-029-035	27715 FIREBRAND DR	2-55
2866-029-036	27723 FIREBRAND DR	2-55
2866-029-037	27735 FIREBRAND DR	2-55
2866-029-038	27739 FIREBRAND DR	2-55
2866-029-039	27745 FIREBRAND DR	2-55
2866-029-040	27753 FIREBRAND DR	2-55
2866-029-041	27803 FIREBRAND DR	2-55
2866-029-042	27813 FIREBRAND DR	2-55
2866-029-043	27823 FIREBRAND DR	2-55
2866-029-044	27829 FIREBRAND DR	2-55
2866-029-045	27837 FIREBRAND DR	2-55
2866-029-046	29816 MULEDEER LN	2-55
2866-029-047	29824 MULEDEER LN	2-55
2866-029-048	29830 MULEDEER LN	2-55
2866-029-049	29836 MULEDEER LN	2-55
2866-029-050	29840 MULEDEER LN	2-55
2866-029-051	29846 MULEDEER LN	2-55
2866-029-052	29850 MULEDEER LN	2-55
2866-029-053	29858 MULEDEER LN	2-55
2866-029-054	29862 MULEDEER LN	2-55
2866-029-055	27652 PECOS CT	2-55

ASSESSOR'S PARCEL NUMBER	SITUS ADDRESS	ZONE
2866-029-056	27651 PECOS CT	2-55
2866-029-057	27655 PECOS CT	2-55
2866-029-058	29868 MULEDEER LN	2-55
2866-029-059	29874 MULEDEER LN	2-55
2866-030-001	27714 FIREBRAND DR	2-55
2866-030-002	27724 FIREBRAND DR	2-55
2866-030-003	27738 FIREBRAND DR	2-55
2866-030-004	27744 FIREBRAND DR	2-55
2866-030-005	27750 FIREBRAND DR	2-55
2866-030-006	27802 FIREBRAND DR	2-55
2866-030-007	27806 FIREBRAND DR	2-55
2866-030-008	27812 FIREBRAND DR	2-55
2866-030-009	27820 FIREBRAND DR	2-55
2866-030-010	27826 FIREBRAND DR	2-55
2866-030-011	27830 FIREBRAND DR	2-55
2866-030-012	27834 FIREBRAND DR	2-55
2866-031-001	27840 FIREBRAND DR	2-55
2866-031-002	27902 FIREBRAND DR	2-55
2866-031-003	27906 FIREBRAND DR	2-55
2866-031-004	27912 FIREBRAND DR	2-55
2866-031-005	27920 FIREBRAND DR	2-55
2866-031-006	27931 FIREBRAND DR	2-55
2866-031-007	27927 FIREBRAND DR	2-55
2866-031-008	27923 FIREBRAND DR	2-55
2866-031-009	27915 FIREBRAND DR	2-55
2866-031-010	27911 FIREBRAND DR	2-55
2866-031-011	27903 FIREBRAND DR	2-55
2866-031-012	29811 MULEDEER LN	2-55
2866-031-013	29815 MULEDEER LN	2-55
2866-031-014	29821 MULEDEER LN	2-55
2866-031-015	29829 MULEDEER LN	2-55
2866-031-016	29833 MULEDEER LN	2-55
2866-031-017	29837 MULEDEER LN	2-55
2866-031-018	29843 MULEDEER LN	2-55
2866-031-021	29859 MULEDEER LN	2-55
2866-031-022	29867 MULEDEER LN	2-55
2866-031-023	29875 MULEDEER LN	2-55
2866-031-024	27704 DESERT PL	2-55
2866-031-025	27710 DESERT PL	2-55
2866-031-026	27718 DESERT PL	2-55
2866-031-027	27724 DESERT PL	2-55
2866-031-028	27730 DESERT PL	2-55
2866-031-029	27734 DESERT PL	2-55
2866-031-030	27740 DESERT PL	2-55
2866-031-031	27746 DESERT PL	2-55
2866-031-032	27752 DESERT PL	2-55
2866-031-033	27758 DESERT PL	2-55
2866-031-034	27762 DESERT PL	2-55
2866-031-035	27768 DESERT PL	2-55
2866-031-037	29847 MULEDEER LN	2-55
2866-031-038	29853 MULEDEER LN	2-55
2866-001-094	29675 THE OLD ROAD	2-56
2866-001-097	Situs Not Available	2-56
2866-001-098	Situs Not Available	2-56
2866-001-099	Situs Not Available	2-56
2866-002-045	Situs Not Available	2-56
2866-002-058	Situs Not Available	2-56
2866-002-061	Situs Not Available	2-56
2866-033-024	28575 GIBRALTAR LN	2-56
2866-033-025	28569 GIBRALTAR LN	2-56
2866-033-026	28563 GIBRALTAR LN	2-56
2866-033-027	28557 GIBRALTAR LN	2-56
2866-033-028	28553 GIBRALTAR LN	2-56
2866-033-029	28549 GIBRALTAR LN	2-56
2866-033-030	28545 GIBRALTAR LN	2-56
2866-033-031	28541 GIBRALTAR LN	2-56
2866-033-032	28535 GIBRALTAR LN	2-56
2866-033-033	28529 GIBRALTAR LN	2-56
2866-033-034	29805 GLENDOWER CT	2-56
2866-033-035	29811 GLENDOWER CT	2-56

ASSESSOR'S PARCEL NUMBER	SITUS ADDRESS	ZONE
2866-033-036	29817 GLENDOWER CT	2-56
2866-033-037	29823 GLENDOWER CT	2-56
2866-033-038	29829 GLENDOWER CT	2-56
2866-033-039	29833 GLENDOWER CT	2-56
2866-033-040	29822 GLENDOWER CT	2-56
2866-033-041	29816 GLENDOWER CT	2-56
2866-033-042	29810 GLENDOWER CT	2-56
2866-033-043	29802 GLENDOWER CT	2-56
2866-033-044	29711 LIVERPOOL CT	2-56
2866-033-045	29715 LIVERPOOL CT	2-56
2866-033-046	29723 LIVERPOOL CT	2-56
2866-033-047	29729 LIVERPOOL CT	2-56
2866-033-048	28516 GIBALTAR LN	2-56
2866-033-049	28528 GIBALTAR LN	2-56
2866-033-050	28534 GIBALTAR LN	2-56
2866-033-051	28546 GIBALTAR LN	2-56
2866-033-052	28554 GIBALTAR LN	2-56
2866-033-053	28560 GIBALTAR LN	2-56
2866-033-054	28568 GIBALTAR LN	2-56
2866-036-025	27202 TURNBERRY LN	2-56
2866-036-026	27220 TURNBERRY LN	2-56
2866-036-030	27334 MUIRFIELD LN	2-56
2866-036-031	27360 MUIRFIELD LN	2-56
2866-036-032	29012 HANCOCK PKWY	2-56
2866-036-033	29018 HANCOCK PKWY	2-56
2866-036-034	29006 HANCOCK PKWY	2-56
2866-036-035	29000 HANCOCK PKWY	2-56
2866-036-040	29101 THE OLD RD	2-56
2866-036-041	29124 HANCOCK PKWY	2-56
2866-036-042	29102 HANCOCK PKWY	2-56
2866-036-043	27333 MUIRFIELD LN	2-56
2866-036-044	29145 THE OLD ROAD	2-56
2866-036-046	28966 HANCOCK PKWY	2-56
2866-036-047	28950 HANCOCK PKWY	2-56
2866-036-048	28934 HANCOCK PKWY	2-56
2866-036-049	27229 TURNBERRY LN	2-56
2866-036-051	28926 HANCOCK PKWY	2-56
2866-036-052	28942 HANCOCK PKWY	2-56
2866-036-053	28958 HANCOCK PKWY	2-56
2866-036-054	27246 TURNBERRY LN	2-56
2866-036-055	Situs Not Available	2-56
2866-036-057	28918 HANCOCK PARKWAY	2-56
2866-036-059	29071 THE OLD RD	2-56
2866-036-060	29047 THE OLD RD	2-56
2866-036-061	29023 THE OLD RD	2-56
2866-036-062	29011 THE OLD RD	2-56
2866-036-063	27215 TURNBERRY LN	2-56
2866-036-064	29035 THE OLD RD	2-56
2866-036-065	29059 THE OLD RD	2-56
2866-036-066	29083 THE OLD RD	2-56
2866-037-001	29725 CAMBRIDGE AVE	2-56
2866-037-002	29731 CAMBRIDGE AVE	2-56
2866-037-003	29739 CAMBRIDGE AVE	2-56
2866-037-004	29745 CAMBRIDGE AVE	2-56
2866-037-005	29749 CAMBRIDGE AVE	2-56
2866-037-008	29761 CAMBRIDGE AVE	2-56
2866-037-009	29756 CAMBRIDGE AVE	2-56
2866-037-010	29748 CAMBRIDGE AVE	2-56
2866-037-011	29740 CAMBRIDGE AVE	2-56
2866-037-012	29736 CAMBRIDGE AVE	2-56
2866-037-013	29728 CAMBRIDGE AVE	2-56
2866-037-014	29722 CAMBRIDGE AVE	2-56
2866-037-015	29786 CREEKBED RD	2-56
2866-037-016	29792 CREEKBED RD	2-56
2866-037-018	29755 CAMBRIDGE AVE	2-56
2866-038-001	29609 CAMBRIDGE AVE	2-56
2866-038-002	29615 CAMBRIDGE AVE	2-56
2866-038-003	29623 CAMBRIDGE AVE	2-56
2866-038-004	29633 CAMBRIDGE AVE	2-56
2866-038-005	29641 CAMBRIDGE AVE	2-56

ASSESSOR'S PARCEL NUMBER	SITUS ADDRESS	ZONE
2866-038-006	29647 CAMBRIDGE AVE	2-56
2866-038-007	29653 CAMBRIDGE AVE	2-56
2866-038-008	29661 CAMBRIDGE AVE	2-56
2866-038-009	29705 CAMBRIDGE AVE	2-56
2866-038-010	29711 CAMBRIDGE AVE	2-56
2866-038-011	29719 CAMBRIDGE AVE	2-56
2866-038-012	29716 CAMBRIDGE AVE	2-56
2866-038-013	29710 CAMBRIDGE AVE	2-56
2866-038-014	29706 CAMBRIDGE AVE	2-56
2866-038-015	29668 CAMBRIDGE AVE	2-56
2866-038-016	29660 CAMBRIDGE AVE	2-56
2866-038-017	29654 CAMBRIDGE AVE	2-56
2866-038-018	29646 CAMBRIDGE AVE	2-56
2866-038-019	29640 CAMBRIDGE AVE	2-56
2866-038-020	29634 CAMBRIDGE AVE	2-56
2866-038-021	29701 CREEKBED RD	2-56
2866-038-022	29707 CREEKBED RD	2-56
2866-038-023	29713 CREEKBED RD	2-56
2866-038-024	29719 CREEKBED RD	2-56
2866-038-025	29725 CREEKBED RD	2-56
2866-038-026	29733 CREEKBED RD	2-56
2866-038-028	29745 CREEKBED RD	2-56
2866-038-029	29755 CREEKBED RD	2-56
2866-038-030	29702 CREEKBED RD	2-56
2866-038-031	29708 CREEKBED RD	2-56
2866-038-032	29716 CREEKBED RD	2-56
2866-038-033	29720 CREEKBED RD	2-56
2866-038-034	29728 CREEKBED RD	2-56
2866-038-035	29734 CREEKBED RD	2-56
2866-038-036	29740 CREEKBED RD	2-56
2866-038-037	29744 CREEKBED RD	2-56
2866-038-038	29748 CREEKBED RD	2-56
2866-038-039	29752 CREEKBED RD	2-56
2866-038-040	29756 CREEKBED RD	2-56
2866-038-041	29760 CREEKBED RD	2-56
2866-038-042	29764 CREEKBED RD	2-56
2866-038-043	29770 CREEKBED RD	2-56
2866-038-044	29774 CREEKBED RD	2-56
2866-038-045	29780 CREEKBED RD	2-56
2866-038-048	29737 CREEKBED RD	2-56
2866-041-001	29787 CAMBRIDGE AVE	2-56
2866-041-002	29791 CAMBRIDGE AVE	2-56
2866-041-003	29795 CAMBRIDGE AVE	2-56
2866-041-004	29799 CAMBRIDGE AVE	2-56
2866-041-005	29803 CAMBRIDGE AVE	2-56
2866-041-006	29807 CAMBRIDGE AVE	2-56
2866-041-007	29811 CAMBRIDGE AVE	2-56
2866-041-008	29815 CAMBRIDGE AVE	2-56
2866-041-009	29819 CAMBRIDGE AVE	2-56
2866-041-010	29823 CAMBRIDGE AVE	2-56
2866-041-011	28011 GIBRALTAR LN	2-56
2866-041-012	28007 GIBRALTAR LN	2-56
2866-041-013	28003 GIBRALTAR LN	2-56
2866-041-014	29836 CAMBRIDGE AVE	2-56
2866-041-015	29830 CAMBRIDGE AVE	2-56
2866-041-016	29826 CAMBRIDGE AVE	2-56
2866-041-017	29822 CAMBRIDGE AVE	2-56
2866-041-018	29816 CAMBRIDGE AVE	2-56
2866-041-019	29810 CAMBRIDGE AVE	2-56
2866-041-020	29806 CAMBRIDGE AVE	2-56
2866-041-021	29802 CAMBRIDGE AVE	2-56
2866-041-022	29794 CAMBRIDGE AVE	2-56
2866-041-023	29788 CAMBRIDGE AVE	2-56
2866-041-024	29784 CAMBRIDGE AVE	2-56
2866-041-025	29778 CAMBRIDGE AVE	2-56
2866-041-026	29774 CAMBRIDGE AVE	2-56
2866-041-027	29770 CAMBRIDGE AVE	2-56
2866-041-028	29764 CAMBRIDGE AVE	2-56
2866-042-001	29923 BANCROFT PL	2-56
2866-042-002	29929 BANCROFT PL	2-56

ASSESSOR'S PARCEL NUMBER	SITUS ADDRESS	ZONE
2866-042-003	29933 BANCROFT PL	2-56
2866-042-004	29937 BANCROFT PL	2-56
2866-043-001	29948 BANCROFT PL	2-56
2866-043-002	29942 BANCROFT PL	2-56
2866-043-003	29938 BANCROFT PL	2-56
2866-043-004	29932 BANCROFT PL	2-56
2866-043-005	29926 BANCROFT PL	2-56
2866-043-006	29920 BANCROFT PL	2-56
2866-043-007	29840 CAMBRIDGE AVE	2-56
2866-043-008	29844 CAMBRIDGE AVE	2-56
2866-043-009	29848 CAMBRIDGE AVE	2-56
2866-043-010	29852 CAMBRIDGE AVE	2-56
2866-043-011	29858 CAMBRIDGE AVE	2-56
2866-043-012	29862 CAMBRIDGE AVE	2-56
2866-043-013	29866 CAMBRIDGE AVE	2-56
2866-043-014	29872 CAMBRIDGE AVE	2-56
2866-043-015	29876 CAMBRIDGE AVE	2-56
2866-043-016	29880 CAMBRIDGE AVE	2-56
2866-043-017	29884 CAMBRIDGE AVE	2-56
2866-043-018	29889 CASHMERE PL	2-56
2866-043-019	29883 CASHMERE PL	2-56
2866-043-020	29877 CASHMERE PL	2-56
2866-043-021	29871 CASHMERE PL	2-56
2866-043-022	29863 CASHMERE PL	2-56
2866-043-023	29859 CASHMERE PL	2-56
2866-043-024	29855 CASHMERE PL	2-56
2866-043-025	29852 CASHMERE PL	2-56
2866-043-026	29856 CASHMERE PL	2-56
2866-043-027	29860 CASHMERE PL	2-56
2866-043-028	29864 CASHMERE PL	2-56
2866-043-029	29868 CASHMERE PL	2-56
2866-043-030	29872 CASHMERE PL	2-56
2866-043-031	29876 CASHMERE PL	2-56
2866-043-032	29880 CASHMERE PL	2-56
2866-043-033	29884 CASHMERE PL	2-56
2866-043-034	29890 CASHMERE PL	2-56
2866-043-035	29908 CAMBRIDGE AVE	2-56
2866-043-036	29914 CAMBRIDGE AVE	2-56
2866-043-037	29918 CAMBRIDGE AVE	2-56
2866-043-038	29922 CAMBRIDGE AVE	2-56
2866-043-039	29926 CAMBRIDGE AVE	2-56
2866-043-040	29930 CAMBRIDGE AVE	2-56
2866-043-041	29934 CAMBRIDGE AVE	2-56
2866-043-042	29938 CAMBRIDGE AVE	2-56
2866-043-043	29942 CAMBRIDGE AVE	2-56
2866-044-001	29965 CRAWFORD PL	2-56
2866-044-002	29961 CRAWFORD PL	2-56
2866-044-003	29957 CRAWFORD PL	2-56
2866-044-004	29953 CRAWFORD PL	2-56
2866-044-005	29949 CRAWFORD PL	2-56
2866-044-006	29945 CRAWFORD PL	2-56
2866-044-007	29941 CRAWFORD PL	2-56
2866-044-008	29937 CRAWFORD PL	2-56
2866-044-009	29931 CRAWFORD PL	2-56
2866-044-010	29901 CRAWFORD PL	2-56
2866-044-011	29902 CRAWFORD PL	2-56
2866-044-012	29906 CRAWFORD PL	2-56
2866-044-013	29910 CRAWFORD PL	2-56
2866-044-014	29914 CRAWFORD PL	2-56
2866-044-015	29918 CRAWFORD PL	2-56
2866-044-016	29922 CRAWFORD PL	2-56
2866-044-017	29926 CRAWFORD PL	2-56
2866-044-018	29930 CRAWFORD PL	2-56
2866-044-019	29936 CRAWFORD PL	2-56
2866-044-020	29942 CRAWFORD PL	2-56
2866-044-021	29948 CRAWFORD PL	2-56
2866-044-022	29952 CRAWFORD PL	2-56
2866-044-023	29956 CRAWFORD PL	2-56
2866-044-024	29960 CRAWFORD PL	2-56
2866-044-025	29964 CRAWFORD PL	2-56

ASSESSOR'S PARCEL NUMBER	SITUS ADDRESS	ZONE
2866-044-026	29970 CRAWFORD PL	2-56
2866-044-027	29945 SHADOW PL	2-56
2866-044-028	29939 SHADOW PL	2-56
2866-044-029	29935 SHADOW PL	2-56
2866-044-030	29931 SHADOW PL	2-56
2866-044-031	29927 SHADOW PL	2-56
2866-044-032	29923 SHADOW PL	2-56
2866-044-033	29919 SHADOW PL	2-56
2866-044-034	29915 SHADOW PL	2-56
2866-044-035	29904 SHADOW PL	2-56
2866-044-036	29908 SHADOW PL	2-56
2866-044-037	29912 SHADOW PL	2-56
2866-044-038	29916 SHADOW PL	2-56
2866-044-039	29920 SHADOW PL	2-56
2866-044-040	29924 SHADOW PL	2-56
2866-044-041	29928 SHADOW PL	2-56
2866-044-042	29934 SHADOW PL	2-56
2866-044-043	29938 SHADOW PL	2-56
2866-044-044	29944 SHADOW PL	2-56
2866-045-001	27937 FIREBRAND DR	2-56
2866-045-002	27941 FIREBRAND DR	2-56
2866-045-003	27945 FIREBRAND DR	2-56
2866-045-004	27949 FIREBRAND DR	2-56
2866-045-005	27955 FIREBRAND DR	2-56
2866-045-006	27959 FIREBRAND DR	2-56
2866-045-007	27963 FIREBRAND DR	2-56
2866-045-008	27967 FIREBRAND DR	2-56
2866-045-009	27971 FIREBRAND DR	2-56
2866-045-010	27977 FIREBRAND DR	2-56
2866-045-011	27983 FIREBRAND DR	2-56
2866-045-012	27991 FIREBRAND DR	2-56
2866-045-013	29954 CAMBRIDGE AVE	2-56
2866-045-014	29958 CAMBRIDGE AVE	2-56
2866-045-015	29964 CAMBRIDGE AVE	2-56
2866-045-016	29968 CAMBRIDGE AVE	2-56
2866-045-017	29972 CAMBRIDGE AVE	2-56
2866-045-019	27809 BRIDLEWOOD DR	2-56
2866-045-020	27817 BRIDLEWOOD DR	2-56
2866-045-021	27823 BRIDLEWOOD DR	2-56
2866-045-022	27829 BRIDLEWOOD DR	2-56
2866-045-023	27835 BRIDLEWOOD DR	2-56
2866-045-024	27903 BRIDLEWOOD DR	2-56
2866-045-025	27911 BRIDLEWOOD DR	2-56
2866-045-026	27919 BRIDLEWOOD DR	2-56
2866-045-027	27925 BRIDLEWOOD DR	2-56
2866-045-028	27931 BRIDLEWOOD DR	2-56
2866-045-029	27937 BRIDLEWOOD DR	2-56
2866-045-030	27943 BRIDLEWOOD DR	2-56
2866-045-031	27949 BRIDLEWOOD DR	2-56
2866-045-032	27955 BRIDLEWOOD DR	2-56
2866-045-033	27959 BRIDLEWOOD DR	2-56
2866-045-034	27965 BRIDLEWOOD DR	2-56
2866-045-035	27971 BRIDLEWOOD DR	2-56
2866-045-036	27977 BRIDLEWOOD DR	2-56
2866-045-037	27981 BRIDLEWOOD DR	2-56
2866-045-038	27980 BRIDLEWOOD DR	2-56
2866-045-039	27972 BRIDLEWOOD DR	2-56
2866-045-040	27966 BRIDLEWOOD DR	2-56
2866-045-041	27962 BRIDLEWOOD DR	2-56
2866-045-042	27958 BRIDLEWOOD DR	2-56
2866-045-043	27954 BRIDLEWOOD DR	2-56
2866-045-044	27948 BRIDLEWOOD DR	2-56
2866-045-045	27942 BRIDLEWOOD DR	2-56
2866-045-046	27938 BRIDLEWOOD DR	2-56
2866-045-047	27932 BRIDLEWOOD DR	2-56
2866-045-048	27926 BRIDLEWOOD DR	2-56
2866-045-049	27922 BRIDLEWOOD DR	2-56
2866-045-050	27916 BRIDLEWOOD DR	2-56
2866-045-051	27910 BRIDLEWOOD DR	2-56
2866-045-052	29951 GRANGER PL	2-56

ASSESSOR'S PARCEL NUMBER	SITUS ADDRESS	ZONE
2866-045-053	29950 GRANGER PL	2-56
2866-045-054	29956 GRANGER PL	2-56
2866-045-055	29962 GRANGER PL	2-56
2866-045-056	29968 GRANGER PL	2-56
2866-045-057	29972 GRANGER PL	2-56
2866-045-058	29978 GRANGER PL	2-56
2866-046-001	30088 PENROSE LN	2-56
2866-046-002	30082 PENROSE LN	2-56
2866-046-003	30074 PENROSE LN	2-56
2866-046-004	30068 PENROSE LN	2-56
2866-046-005	30062 PENROSE LN	2-56
2866-046-006	30056 PENROSE LN	2-56
2866-046-007	30050 PENROSE LN	2-56
2866-046-008	30044 PENROSE LN	2-56
2866-046-009	30038 PENROSE LN	2-56
2866-046-010	30030 PENROSE LN	2-56
2866-046-011	30022 PENROSE LN	2-56
2866-046-012	30014 PENROSE LN	2-56
2866-046-013	30006 PENROSE LN	2-56
2866-046-014	30002 PENROSE LN	2-56
2866-046-015	30003 PENROSE LN	2-56
2866-046-016	30007 PENROSE LN	2-56
2866-046-017	30011 PENROSE LN	2-56
2866-046-018	30017 PENROSE LN	2-56
2866-046-019	30027 PENROSE LN	2-56
2866-046-020	30029 PENROSE LN	2-56
2866-046-021	30033 PENROSE LN	2-56
2866-046-022	30039 PENROSE LN	2-56
2866-046-023	30045 PENROSE LN	2-56
2866-046-024	30051 PENROSE LN	2-56
2866-046-025	30057 PENROSE LN	2-56
2866-046-026	30064 MEDFORD PL	2-56
2866-046-027	30060 MEDFORD PL	2-56
2866-046-028	30054 MEDFORD PL	2-56
2866-046-029	30048 MEDFORD PL	2-56
2866-046-030	30042 MEDFORD PL	2-56
2866-046-031	30036 MEDFORD PL	2-56
2866-046-032	30028 MEDFORD PL	2-56
2866-046-033	30024 MEDFORD PL	2-56
2866-046-034	30018 MEDFORD PL	2-56
2866-046-035	30012 MEDFORD PL	2-56
2866-046-036	30008 MEDFORD PL	2-56
2866-046-037	30004 MEDFORD PL	2-56
2866-046-038	30025 MEDFORD PL	2-56
2866-046-039	30031 MEDFORD PL	2-56
2866-046-040	30035 MEDFORD PL	2-56
2866-046-041	30041 MEDFORD PL	2-56
2866-046-042	30047 MEDFORD PL	2-56
2866-046-043	30053 MEDFORD PL	2-56
2866-046-044	30059 MEDFORD PL	2-56
2866-046-045	30063 MEDFORD PL	2-56
2866-046-046	27803 KNIGHT ST	2-56
2866-046-047	27809 KNIGHT ST	2-56
2866-046-048	27817 KNIGHT ST	2-56
2866-046-049	27823 KNIGHT ST	2-56
2866-046-050	27831 KNIGHT ST	2-56
2866-046-051	27837 KNIGHT ST	2-56
2866-046-052	27845 KNIGHT ST	2-56
2866-046-053	27849 KNIGHT ST	2-56
2866-046-054	27857 KNIGHT ST	2-56
2866-046-055	27863 KNIGHT ST	2-56
2866-046-056	27867 KNIGHT ST	2-56
2866-046-057	27873 KNIGHT ST	2-56
2866-046-063	27990 LANGLEY PL	2-56
2866-046-064	27982 LANGLEY PL	2-56
2866-046-065	27978 LANGLEY PL	2-56
2866-046-066	27972 LANGLEY PL	2-56
2866-046-067	27968 LANGLEY PL	2-56
2866-046-068	27964 LANGLEY PL	2-56
2866-046-069	27960 LANGLEY PL	2-56

ASSESSOR'S PARCEL NUMBER	SITUS ADDRESS	ZONE
2866-046-070	27956 LANGLEY PL	2-56
2866-046-071	27952 LANGLEY PL	2-56
2866-046-072	27951 LANGLEY PL	2-56
2866-046-073	27955 LANGLEY PL	2-56
2866-046-074	27961 LANGLEY PL	2-56
2866-046-075	27942 KNIGHT ST	2-56
2866-046-076	27938 KNIGHT ST	2-56
2866-046-077	27932 KNIGHT ST	2-56
2866-046-078	27926 KNIGHT ST	2-56
2866-046-079	27920 KNIGHT ST	2-56
2866-046-080	27910 KNIGHT ST	2-56
2866-046-081	27902 KNIGHT ST	2-56
2866-046-082	27870 KNIGHT ST	2-56
2866-046-083	27901 KNIGHT ST	2-56
2866-046-084	27907 KNIGHT ST	2-56
2866-046-085	27913 KNIGHT ST	2-56
2866-046-086	27919 KNIGHT ST	2-56
2866-046-087	27925 KNIGHT ST	2-56
2866-046-088	27929 KNIGHT ST	2-56
2866-046-089	27935 KNIGHT ST	2-56
2866-046-090	27941 KNIGHT ST	2-56
2866-046-091	27945 KNIGHT ST	2-56
2866-046-092	27975 LANGLEY PL	2-56
2866-046-093	27979 LANGLEY PL	2-56
2866-046-094	27985 LANGLEY PL	2-56
2866-046-095	27991 LANGLEY PL	2-56
2866-046-096	30048 CAMBRIDGE AVE	2-56
2866-046-097	30054 CAMBRIDGE AVE	2-56
2866-046-098	30060 CAMBRIDGE AVE	2-56
2866-046-099	30066 CAMBRIDGE AVE	2-56
2866-046-100	30072 CAMBRIDGE AVE	2-56
2866-046-101	30078 CAMBRIDGE AVE	2-56
2866-046-102	30084 CAMBRIDGE AVE	2-56
2866-049-005	30177 HOLMBY CT	2-56
2866-049-006	30158 LOUDON CT	2-56
2866-049-007	30164 LOUDON CT	2-56
2866-049-008	30172 LOUDON CT	2-56
2866-049-009	30178 LOUDON CT	2-56
2866-049-010	30179 LOUDON CT	2-56
2866-049-011	30156 KESSLER CT	2-56
2866-049-012	30162 KESSLER CT	2-56
2866-049-013	30170 KESSLER CT	2-56
2866-049-014	30169 KESSLER CT	2-56
2866-049-015	30163 KESSLER CT	2-56
2866-049-016	30157 KESSLER CT	2-56
2866-049-017	30154 THORNE CT	2-56
2866-049-018	30162 THORNE CT	2-56
2866-049-019	30168 THORNE CT	2-56
2866-049-020	30174 THORNE CT	2-56
2866-049-021	30180 THORNE CT	2-56
2866-049-022	30181 THORNE CT	2-56
2866-049-023	30175 THORNE CT	2-56
2866-049-024	30171 THORNE CT	2-56
2866-049-025	30167 THORNE CT	2-56
2866-049-026	30161 THORNE CT	2-56
2866-049-027	30153 THORNE CT	2-56
2866-049-028	30088 CAMBRIDGE AVE	2-56
2866-049-029	30102 CAMBRIDGE AVE	2-56
2866-049-030	30106 CAMBRIDGE AVE	2-56
2866-049-031	30118 CAMBRIDGE AVE	2-56
2866-049-032	30122 CAMBRIDGE AVE	2-56
2866-049-033	30128 CAMBRIDGE AVE	2-56
2866-049-034	30134 CAMBRIDGE AVE	2-56
2866-049-035	30140 CAMBRIDGE AVE	2-56
2866-049-036	30146 CAMBRIDGE AVE	2-56
2866-049-037	30152 CAMBRIDGE AVE	2-56
2866-049-038	30158 CAMBRIDGE AVE	2-56
2866-049-039	30164 CAMBRIDGE AVE	2-56
2866-049-040	30170 CAMBRIDGE AVE	2-56
2866-049-041	30176 CAMBRIDGE AVE	2-56

ASSESSOR'S PARCEL NUMBER	SITUS ADDRESS	ZONE
2866-049-042	30182 CAMBRIDGE AVE	2-56
2866-049-043	30188 CAMBRIDGE AVE	2-56
2866-049-044	30194 CAMBRIDGE AVE	2-56
2866-049-045	30198 CAMBRIDGE AVE	2-56
2866-049-051	30152 HOLMBY CT	2-56
2866-049-052	30160 HOLMBY CT	2-56
2866-049-053	30166 HOLMBY CT	2-56
2866-049-054	30176 HOLMBY CT	2-56
2866-050-001	30085 CAMBRIDGE AVE	2-56
2866-050-002	30079 CAMBRIDGE AVE	2-56
2866-050-003	30073 CAMBRIDGE AVE	2-56
2866-050-004	30067 CAMBRIDGE AVE	2-56
2866-050-005	30061 CAMBRIDGE AVE	2-56
2866-050-006	30055 CAMBRIDGE AVE	2-56
2866-050-008	30104 GALBRETH CT	2-56
2866-050-009	30118 GALBRETH CT	2-56
2866-050-010	30126 GALBRETH CT	2-56
2866-050-011	30134 GALBRETH CT	2-56
2866-050-012	30138 GALBRETH CT	2-56
2866-050-013	30146 GALBRETH CT	2-56
2866-050-014	30152 GALBRETH CT	2-56
2866-050-015	30158 GALBRETH CT	2-56
2866-050-016	30139 GALBRETH CT	2-56
2866-050-017	30133 GALBRETH CT	2-56
2866-050-018	30127 GALBRETH CT	2-56
2866-050-019	30121 GALBRETH CT	2-56
2866-050-020	30117 GALBRETH CT	2-56
2866-050-021	30109 GALBRETH CT	2-56
2866-051-001	28122 HAYWARD DR	2-56
2866-051-002	28114 HAYWARD DR	2-56
2866-051-003	28110 HAYWARD DR	2-56
2866-051-004	28104 HAYWARD DR	2-56
2866-051-005	28084 HAYWARD DR	2-56
2866-051-006	28080 HAYWARD DR	2-56
2866-051-007	28072 HAYWARD DR	2-56
2866-051-008	28068 HAYWARD DR	2-56
2866-051-009	28064 HAYWARD DR	2-56
2866-051-010	28052 HAYWARD DR	2-56
2866-051-011	28046 HAYWARD DR	2-56
2866-051-012	28040 HAYWARD DR	2-56
2866-051-013	28034 HAYWARD DR	2-56
2866-051-014	28028 HAYWARD DR	2-56
2866-051-015	28020 HAYWARD DR	2-56
2866-051-016	30041 CAMBRIDGE AVE	2-56
2866-051-017	30033 CAMBRIDGE AVE	2-56
2866-051-018	30027 CAMBRIDGE AVE	2-56
2866-051-019	30019 CAMBRIDGE AVE	2-56
2866-051-020	30013 CAMBRIDGE AVE	2-56
2866-051-021	30005 CAMBRIDGE AVE	2-56
2866-051-022	28055 BRIDLEWOOD DR	2-56
2866-051-023	28065 BRIDLEWOOD DR	2-56
2866-051-024	28073 BRIDLEWOOD DR	2-56
2866-051-025	30016 HAMLET WY	2-56
2866-051-026	30022 HAMLET WY	2-56
2866-051-027	30028 HAMLET WY	2-56
2866-051-028	30034 HAMLET WY	2-56
2866-051-029	30040 HAMLET WY	2-56
2866-051-030	30046 HAMLET WY	2-56
2866-051-031	30023 HAMLET WY	2-56
2866-051-032	30017 HAMLET WY	2-56
2866-051-033	30009 HAMLET WY	2-56
2866-051-034	28099 BRIDLEWOOD DR	2-56
2866-051-035	28098 BRIDLEWOOD DR	2-56
2866-051-036	28092 BRIDLEWOOD DR	2-56
2866-051-037	28088 BRIDLEWOOD DR	2-56
2866-051-038	28082 BRIDLEWOOD DR	2-56
2866-051-039	28076 BRIDLEWOOD DR	2-56
2866-051-040	28070 BRIDLEWOOD DR	2-56
2866-051-041	28064 BRIDLEWOOD DR	2-56
2866-051-042	28060 BRIDLEWOOD DR	2-56

ASSESSOR'S PARCEL NUMBER	SITUS ADDRESS	ZONE
2866-051-043	28052 BRIDLEWOOD DR	2-56
2866-051-044	28046 BRIDLEWOOD DR	2-56
2866-051-045	28038 BRIDLEWOOD DR	2-56
2866-051-046	28030 BRIDLEWOOD DR	2-56
2866-051-047	28018 BRIDLEWOOD DR	2-56
2866-053-001	28335 GIBALTAR LN	2-56
2866-053-002	28327 GIBALTAR LN	2-56
2866-053-003	28321 GIBALTAR LN	2-56
2866-053-004	28315 GIBALTAR LN	2-56
2866-053-005	28307 GIBALTAR LN	2-56
2866-053-006	28303 GIBALTAR LN	2-56
2866-053-007	28223 GIBALTAR LN	2-56
2866-053-008	28217 GIBALTAR LN	2-56
2866-053-009	28209 GIBALTAR LN	2-56
2866-053-010	28205 GIBALTAR LN	2-56
2866-053-011	28155 GIBALTAR LN	2-56
2866-053-012	28149 GIBALTAR LN	2-56
2866-053-013	28145 GIBALTAR LN	2-56
2866-053-014	28139 GIBALTAR LN	2-56
2866-053-015	28135 GIBALTAR LN	2-56
2866-053-016	28131 GIBALTAR LN	2-56
2866-053-017	28127 GIBALTAR LN	2-56
2866-053-018	28123 GIBALTAR LN	2-56
2866-053-019	28119 GIBALTAR LN	2-56
2866-053-020	28113 GIBALTAR LN	2-56
2866-053-021	29851 BERKSHIRE PL	2-56
2866-053-022	29855 BERKSHIRE PL	2-56
2866-053-023	29859 BERKSHIRE PL	2-56
2866-053-024	29865 BERKSHIRE PL	2-56
2866-053-025	29890 BERKSHIRE PL	2-56
2866-053-026	29884 BERKSHIRE PL	2-56
2866-053-027	29878 BERKSHIRE PL	2-56
2866-053-028	29872 BERKSHIRE PL	2-56
2866-053-029	29866 BERKSHIRE PL	2-56
2866-053-030	29860 BERKSHIRE PL	2-56
2866-053-031	29854 BERKSHIRE PL	2-56
2866-054-001	28030 GIBALTAR LN	2-56
2866-054-002	28108 GIBALTAR LN	2-56
2866-054-003	28114 GIBALTAR LN	2-56
2866-054-004	28120 GIBALTAR LN	2-56
2866-054-005	28124 GIBALTAR LN	2-56
2866-054-006	28128 GIBALTAR LN	2-56
2866-054-007	28136 GIBALTAR LN	2-56
2866-054-008	28227 SOMERSET CT	2-56
2866-054-009	28221 SOMERSET CT	2-56
2866-054-010	28215 SOMERSET CT	2-56
2866-054-011	28209 SOMERSET CT	2-56
2866-054-015	28210 SOMERSET CT	2-56
2866-054-016	28214 SOMERSET CT	2-56
2866-054-017	28220 SOMERSET CT	2-56
2866-054-018	28226 SOMERSET CT	2-56
2866-054-019	28257 SPRINGVALE LN	2-56
2866-054-020	28251 SPRINGVALE LN	2-56
2866-054-021	28243 SPRINGVALE LN	2-56
2866-054-022	28235 SPRINGVALE LN	2-56
2866-054-023	28231 SPRINGVALE LN	2-56
2866-054-024	28227 SPRINGVALE LN	2-56
2866-054-025	28223 SPRINGVALE LN	2-56
2866-054-031	28115 SPRINGVALE LN	2-56
2866-054-032	28109 SPRINGVALE LN	2-56
2866-054-034	29769 CAMBRIDGE AVE	2-56
2866-054-035	29775 CAMBRIDGE AVE	2-56
2866-054-036	29779 CAMBRIDGE AVE	2-56
2866-054-037	29783 CAMBRIDGE AVE	2-56
2866-054-042	28201 SOMERSET CT	2-56
2866-054-043	28202 SOMERSET CT	2-56
2866-054-044	28206 SOMERSET CT	2-56
2866-054-045	28217 SPRINGVALE LN	2-56
2866-054-046	28211 SPRINGVALE LN	2-56
2866-054-047	28207 SPRINGVALE LN	2-56

ASSESSOR'S PARCEL NUMBER	SITUS ADDRESS	ZONE
2866-054-048	28201 SPRINGVALE LN	2-56
2866-054-049	28119 SPRINGVALE LN	2-56
2866-054-050	29765 CAMBRIDGE AVE	2-56
2866-055-001	28331 ALTON WAY	2-56
2866-055-002	28325 ALTON WAY	2-56
2866-055-003	28321 ALTON WAY	2-56
2866-055-004	28315 ALTON WAY	2-56
2866-055-005	28309 ALTON WAY	2-56
2866-055-006	28303 ALTON WAY	2-56
2866-055-007	28265 ALTON WAY	2-56
2866-055-008	28257 ALTON WAY	2-56
2866-055-009	28251 ALTON WAY	2-56
2866-055-010	28243 ALTON WAY	2-56
2866-055-011	28235 ALTON WAY	2-56
2866-055-012	28229 ALTON WAY	2-56
2866-055-013	28223 ALTON WAY	2-56
2866-055-014	28217 ALTON WAY	2-56
2866-055-015	28211 ALTON WAY	2-56
2866-055-018	28204 PICADILLY PL	2-56
2866-055-019	28212 PICADILLY PL	2-56
2866-055-020	28218 PICADILLY PL	2-56
2866-055-021	28224 PICADILLY PL	2-56
2866-055-022	28230 PICADILLY PL	2-56
2866-055-023	28234 PICADILLY PL	2-56
2866-055-024	28242 PICADILLY PL	2-56
2866-055-025	28246 PICADILLY PL	2-56
2866-055-031	28228 ALTON WAY	2-56
2866-055-040	28302 MILBROOK PL	2-56
2866-055-042	28310 MILBROOK PL	2-56
2866-055-043	28318 MILBROOK PL	2-56
2866-055-044	28322 MILBROOK PL	2-56
2866-055-045	28328 MILBROOK PL	2-56
2866-055-046	28332 MILBROOK PL	2-56
2866-055-047	28338 MILBROOK PL	2-56
2866-055-048	28342 MILBROOK PL	2-56
2866-055-049	28348 MILBROOK PL	2-56
2866-055-050	28352 MILBROOK PL	2-56
2866-055-051	28356 MILBROOK PL	2-56
2866-055-052	28360 MILBROOK PL	2-56
2866-055-053	28361 MILBROOK PL	2-56
2866-055-054	28353 MILBROOK PL	2-56
2866-055-055	28349 MILBROOK PL	2-56
2866-055-056	28343 MILBROOK PL	2-56
2866-055-057	28337 MILBROOK PL	2-56
2866-055-058	28331 MILBROOK PL	2-56
2866-055-059	28327 MILBROOK PL	2-56
2866-055-060	28321 MILBROOK PL	2-56
2866-055-061	28309 MILBROOK PL	2-56
2866-055-062	28322 ALTON WAY	2-56
2866-055-063	28328 ALTON WAY	2-56
2866-055-064	28334 ALTON WAY	2-56
2866-055-065	28340 ALTON WAY	2-56
2866-055-066	28414 GIBRALTAR LN	2-56
2866-055-067	28420 GIBRALTAR LN	2-56
2866-055-068	28426 GIBRALTAR LN	2-56
2866-055-069	29732 LIVERPOOL CT	2-56
2866-055-070	29726 LIVERPOOL CT	2-56
2866-055-071	29722 LIVERPOOL CT	2-56
2866-055-072	29716 LIVERPOOL CT	2-56
2866-055-073	29710 LIVERPOOL CT	2-56
2866-055-074	29704 LIVERPOOL CT	2-56
2866-055-078	28205 ALTON WAY	2-56
2866-055-080	28234 ALTON WAY	2-56
2866-055-081	28238 ALTON WAY	2-56
2866-055-086	28210 ALTON WAY	2-56
2866-055-087	28216 ALTON WAY	2-56
2866-055-088	28220 ALTON WAY	2-56
2866-055-089	28224 ALTON WAY	2-56
2866-055-090	28246 ALTON WAY	2-56
2866-055-091	28254 ALTON WAY	2-56

ASSESSOR'S PARCEL NUMBER	SITUS ADDRESS	ZONE
2866-055-092	28306 MILBROOK PL	2-56
2866-056-001	28102 SPRINGVALE LN	2-56
2866-056-002	28106 SPRINGVALE LN	2-56
2866-056-007	28202 SPRINGVALE LN	2-56
2866-056-008	28208 SPRINGVALE LN	2-56
2866-056-009	28214 SPRINGVALE LN	2-56
2866-056-010	28218 SPRINGVALE LN	2-56
2866-056-011	28224 SPRINGVALE LN	2-56
2866-056-012	28230 SPRINGVALE LN	2-56
2866-056-013	28234 SPRINGVALE LN	2-56
2866-056-014	28240 SPRINGVALE LN	2-56
2866-056-015	28244 SPRINGVALE LN	2-56
2866-056-016	28250 SPRINGVALE LN	2-56
2866-056-017	28256 SPRINGVALE LN	2-56
2866-056-018	28312 GIBRALTAR LN	2-56
2866-056-019	28318 GIBRALTAR LN	2-56
2866-056-020	28322 GIBRALTAR LN	2-56
2866-056-021	28330 GIBRALTAR LN	2-56
2866-056-022	28334 GIBRALTAR LN	2-56
2866-056-023	28338 GIBRALTAR LN	2-56
2866-056-024	28341 ALTON WAY	2-56
2866-056-025	28337 ALTON WAY	2-56
2866-056-026	28250 PICADILLY PL	2-56
2866-056-027	28254 PICADILLY PL	2-56
2866-056-028	28258 PICADILLY PL	2-56
2866-056-029	28262 PICADILLY PL	2-56
2866-056-030	28270 PICADILLY PL	2-56
2866-056-031	28278 PICADILLY PL	2-56
2866-056-032	28271 PICADILLY PL	2-56
2866-056-033	28265 PICADILLY PL	2-56
2866-056-034	28251 PICADILLY PL	2-56
2866-056-035	28227 PICADILLY PL	2-56
2866-056-036	28215 PICADILLY PL	2-56
2866-056-037	28203 PICADILLY PL	2-56
2866-056-038	29743 CASTLEBURY PL	2-56
2866-056-039	29749 CASTLEBURY PL	2-56
2866-056-040	29755 CASTLEBURY PL	2-56
2866-056-041	29763 CASTLEBURY PL	2-56
2866-056-046	29758 CASTLEBURY PL	2-56
2866-056-047	29746 CASTLEBURY PL	2-56
2866-056-048	29738 CASTLEBURY PL	2-56
2866-056-057	29706 CASTLEBURY PL	2-56
2866-056-058	28175 ALTON WAY	2-56
2866-056-059	28167 ALTON WAY	2-56
2866-056-060	28161 ALTON WAY	2-56
2866-056-061	28155 ALTON WAY	2-56
2866-056-062	28149 ALTON WAY	2-56
2866-056-063	28145 ALTON WAY	2-56
2866-056-064	28139 ALTON WAY	2-56
2866-056-065	28135 ALTON WAY	2-56
2866-056-066	28129 ALTON WAY	2-56
2866-056-067	28125 ALTON WAY	2-56
2866-056-068	28117 ALTON WAY	2-56
2866-056-071	28112 SPRINGVALE LN	2-56
2866-056-072	28118 SPRINGVALE LN	2-56
2866-056-073	29770 CASTLEBURY PL	2-56
2866-056-074	29764 CASTLEBURY PL	2-56
2866-056-075	29732 CASTLEBURY PL	2-56
2866-056-076	29724 CASTLEBURY PL	2-56
2866-056-077	29718 CASTLEBURY PL	2-56
2866-056-078	29714 CASTLEBURY PL	2-56
2866-057-005	29723 BYRON PL	2-56
2866-057-008	29746 BYRON PL	2-56
2866-057-009	29742 BYRON PL	2-56
2866-057-010	29736 BYRON PL	2-56
2866-057-011	29730 BYRON PL	2-56
2866-057-012	29718 BYRON PL	2-56
2866-057-013	29704 BYRON PL	2-56
2866-057-014	28067 ALTON WAY	2-56
2866-057-015	28059 ALTON WAY	2-56

ASSESSOR'S PARCEL NUMBER	SITUS ADDRESS	ZONE
2866-057-016	28053 ALTON WAY	2-56
2866-057-017	28041 ALTON WAY	2-56
2866-057-018	28035 ALTON WAY	2-56
2866-057-019	28029 ALTON WAY	2-56
2866-057-020	28023 ALTON WAY	2-56
2866-057-021	28017 ALTON WAY	2-56
2866-057-022	28018 ALTON WAY	2-56
2866-057-023	28024 ALTON WAY	2-56
2866-057-024	28030 ALTON WAY	2-56
2866-057-025	28036 ALTON WAY	2-56
2866-057-026	28042 ALTON WAY	2-56
2866-057-027	28048 ALTON WAY	2-56
2866-057-028	28054 ALTON WAY	2-56
2866-057-029	28060 ALTON WAY	2-56
2866-057-030	28066 ALTON WAY	2-56
2866-057-031	28074 ALTON WAY	2-56
2866-057-032	28082 ALTON WAY	2-56
2866-057-033	28088 ALTON WAY	2-56
2866-057-034	28102 ALTON WAY	2-56
2866-057-035	28106 ALTON WAY	2-56
2866-057-040	29703 BYRON PL	2-56
2866-057-041	29711 BYRON PL	2-56
2866-057-042	29751 BYRON PL	2-56
2866-058-003	29618 PICKFORD PL	2-56
2866-058-010	29601 PICKFORD PL	2-56
2866-058-011	29605 PICKFORD PL	2-56
2866-058-012	29609 PICKFORD PL	2-56
2866-058-013	29617 PICKFORD PL	2-56
2866-058-014	29623 PICKFORD PL	2-56
2866-058-015	29644 TEASEDALE PL	2-56
2866-058-016	29636 TEASEDALE PL	2-56
2866-058-017	29632 TEASEDALE PL	2-56
2866-058-018	29626 TEASEDALE PL	2-56
2866-058-019	29620 TEASEDALE PL	2-56
2866-058-020	29616 TEASEDALE PL	2-56
2866-058-021	29608 TEASEDALE PL	2-56
2866-058-022	29602 TEASEDALE PL	2-56
2866-058-023	29601 TEASEDALE PL	2-56
2866-058-024	29605 TEASEDALE PL	2-56
2866-058-025	29609 TEASEDALE PL	2-56
2866-058-026	29615 TEASEDALE PL	2-56
2866-058-027	29621 TEASEDALE PL	2-56
2866-058-028	29627 TEASEDALE PL	2-56
2866-058-029	29635 TEASEDALE PL	2-56
2866-058-030	29643 TEASEDALE PL	2-56
2866-058-031	29626 CASTLEBURY PL	2-56
2866-058-032	29620 CASTLEBURY PL	2-56
2866-058-033	29612 CASTLEBURY PL	2-56
2866-058-034	29608 CASTLEBURY PL	2-56
2866-058-035	29602 CASTLEBURY PL	2-56
2866-058-036	29605 CASTLEBURY PL	2-56
2866-058-037	29611 CASTLEBURY PL	2-56
2866-058-038	29619 CASTLEBURY PL	2-56
2866-058-039	29627 CASTLEBURY PL	2-56
2866-058-045	28112 ALTON WAY	2-56
2866-058-046	29610 PICKFORD PL	2-56
2866-058-047	29606 PICKFORD PL	2-56
2866-058-048	29602 PICKFORD PL	2-56
2866-060-028	28525 INDUSTRY DR	2-56
2866-060-030	28539 INDUSTRY DR.	2-56
2866-060-032	28611 INDUSTRY DR	2-56
2866-060-033	28623 INDUSTRY DR	2-56
2866-060-034	Situs Not Available	2-56
2866-060-035	28557 INDUSTRY DR.	2-56
2866-060-036	28577 INDUSTRY DR	2-56
2866-060-040	28709 INDUSTRY DRIVE	2-56
2866-060-041	28703 INDUSTRY DRIVE	2-56
2866-060-042	28727 INDUSTRY DR	2-56
2866-060-043	28721 INDUSTRY DRIVE	2-56
2866-060-044	28715 INDUSTRY DRIVE	2-56

ASSESSOR'S PARCEL NUMBER	SITUS ADDRESS	ZONE
2866-060-047	28739 INDUSTRY DRIVE	2-56
2866-060-048	28745 INDUSTRY DRIVE	2-56
2866-060-049	28751 INDUSTRY DRIVE	2-56
2866-060-052	28733 INDUSTRY DRIVE	2-56
2866-060-053	28757 INDUSTRY DRIVE	2-56
2866-060-056	28827 INDUSTRY DR	2-56
2866-060-062	28863 INDUSTRY DR	2-56
2866-060-063	28875 INDUSTRY DR	2-56
2866-060-064	28887 INDUSTRY DR	2-56
2866-060-066	28805 INDUSTRY DR	2-56
2866-060-067	28895 INDUSTRY DR	2-56
2866-060-068	Situs Not Available	2-56
2866-060-069	Situs Not Available	2-56
2866-060-070	28815 INDUSTRY DR	2-56
2866-060-072	28602 HASLEY CANYON RD	2-56
2866-060-073	28610 HASLEY CYN.	2-56
2866-060-075	Situs Not Available	2-56
2866-060-076	Situs Not Available	2-56
2866-062-032	Situs Not Available	2-56
2866-062-033	Situs Not Available	2-56
3271-001-038	Situs Not Available	2-56
3271-001-049	Situs Not Available	2-56
3271-002-017	Situs Not Available	2-56
3271-002-036	Situs Not Available	2-56
3271-002-037	Situs Not Available	2-56
3271-002-038	Situs Not Available	2-56
3271-024-054	28415 INDUSTRY DR	2-56
3271-024-055	28355 INDUSTRY DR	2-56
3271-024-072	28101 INDUSTRY DR	2-56
3271-024-073	28101 INDUSTRY DR	2-56
3271-024-074	28101 INDUSTRY DR	2-56
3271-024-075	28101 INDUSTRY DR	2-56
3271-024-078	28334 INDUSTRY DR	2-56
3271-024-080	28303 INDUSTRY DR	2-56
3271-024-081	28101 INDUSTRY DR	2-56
3271-024-087	28308 INDUSTRY DR	2-56
3271-024-088	28435 INDUSTRY DR	2-56
3271-024-089	28408 INDUSTRY DR	2-56
3271-024-092	28150 INDUSTRY DR	2-56
3271-024-093	28220 INDUSTRY DR	2-56
3271-025-055	28128 LIVINGSTON AVE	2-56
3271-025-056	28145 HARRISON PKWY	2-56
3271-025-058	28635 BRAXTON AVE	2-56
3271-025-062	27911 FRANKLIN PKWY	2-56
3271-025-063	27963 FRANKLIN PKWY	2-56
3271-025-064	Situs Not Available	2-56
3271-025-065	28065 FRANKLIN PKWY	2-56
3271-025-066	28150 HARRISON PKWY	2-56
3271-025-067	28130 HARRISON PKWY	2-56
3271-025-068	28110 W HARRISON PKWY	2-56
3271-025-069	28040 HARRISON PKWY	2-56
3271-025-071	28001 HARRISON PKWY	2-56
3271-025-074	28625 BRAXTON AVE	2-56
3271-025-075	28615 BRAXTON AVE	2-56
3271-025-078	28008 HARRISON PKWY	2-56
3271-025-079	28014 HARRISON PKWY	2-56
3271-025-080	28650 BRAXTON AVE	2-56
3271-025-081	28680 BRAXTON AVE	2-56
3271-025-082	28655 BRAXTON AVE	2-56
3271-026-007	28355 WITHERSPOON PKWY	2-56
3271-026-008	Situs Not Available	2-56
3271-026-009	28411 WITHERSPOON PKWY	2-56
3271-026-010	28430 WITHERSPOON PKWY	2-56
3271-026-018	Situs Not Available	2-56
3271-026-019	Situs Not Available	2-56
3271-026-020	Situs Not Available	2-56
3271-026-021	Situs Not Available	2-56
3271-026-026	28904 AVENUE PAINE	2-56
3271-026-027	28908 AVENUE PAINE #A	2-56
3271-026-028	28908 AVENUE PAINE #B	2-56

ASSESSOR'S PARCEL NUMBER	SITUS ADDRESS	ZONE
3271-026-029	28912 AVENUE PAINE	2-56
3271-026-033	28104 WITHERSPOON PKWY	2-56
3271-026-034	28104 WITHERSPOON PKWY	2-56
3271-026-035	28305 LIVINGSTON AVE	2-56
3271-026-059	28310 LIVINGSTON AVE	2-56
3271-026-060	29011 COMMERCE CENTER DR	2-56
3271-026-062	29125 AVENUE PAINE	2-56
3271-026-063	29010 AVENUE PAINE	2-56
3271-026-064	28402 LIVINGSTON AVE	2-56
3271-026-065	29132 AVENUE PAINE	2-56
3271-026-066	29120 AVENUE PAINE	2-56
3271-026-067	Situs Not Available	2-56
3271-027-001	28415 WITHERSPOON PKWY	2-56
3271-027-002	28447 W WHITHERSPOON PKWY	2-56
3271-027-003	28525 WITHERSPOON PKWY	2-56
3271-027-008	Situs Not Available	2-56
3271-027-009	28909 AVENUE WILLIAMS	2-56
3271-027-016	28545 LIVINGSTON AVE	2-56
3271-027-017	Situs Not Available	2-56
3271-027-018	28545 LIVINGSTON AVE	2-56
3271-027-019	28545 LIVINGSTON AVE	2-56
3271-027-020	28545 LIVINGSTON AVE	2-56
3271-027-024	28455 LIVINGSTON AVE	2-56
3271-027-031	28570 LIVINGSTON AVE	2-56
3271-027-032	28570 LIVINGSTON AVE	2-56
3271-027-035	28620 LIVINGSTON AVE	2-56
3271-027-036	Situs Not Available	2-56
3271-027-037	Situs Not Available	2-56
3271-027-038	28545 LIVINGSTON AVE	2-56
3271-027-040	28545 LIVINGSTON AVE	2-56
3271-027-042	Situs Not Available	2-56
3271-027-044	28575 LIVINGSTON AVE	2-56
3271-027-045	28920 AVENUE WILLIAMS	2-56
3271-027-047	28939 AVENUE WILLIAMS	2-56
3271-027-050	28936 AVENUE WILLIAMS	2-56
3271-027-051	28606 LIVINGSTON AVE	2-56
3271-027-052	28910 AVENUE SHERMAN	2-56
3271-027-054	28516 LIVINGSTON AVE	2-56
3271-027-055	28548 LIVINGSTON AVE	2-56
3271-027-057	29021 AVENUE SHERMAN 101	2-56
3271-027-058	29021 AVENUE SHERMAN 102	2-56
3271-027-059	29021 AVENUE SHERMAN 103	2-56
3271-027-060	29021 AVENUE SHERMAN 104	2-56
3271-027-061	29021 AVENUE SHERMAN NO 105	2-56
3271-027-062	29021 AVENUE SHERMAN 106	2-56
3271-027-063	29021 AVENUE SHERMAN 107	2-56
3271-027-064	29021 AVENUE SHERMAN 108	2-56
3271-027-065	29021 AVENUE SHERMAN 109	2-56
3271-027-066	29021 AVENUE SHERMAN 110	2-56
3271-027-067	29021 AVENUE SHERMAN 111	2-56
3271-027-068	29021 AVENUE SHERMAN 112	2-56
3271-027-069	29021 AVENUE SHERMAN 113	2-56
3271-027-070	29033 AVENUE SHERMAN 201	2-56
3271-027-071	29033 AVENUE SHERMAN 202	2-56
3271-027-072	29033 AVENUE SHERMAN 203	2-56
3271-027-073	29033 AVENUE SHERMAN 204	2-56
3271-027-074	29033 AVENUE SHERMAN NO 205	2-56
3271-027-075	29033 AVENUE SHERMAN 206	2-56
3271-027-076	29033 AVENUE SHERMAN 207	2-56
3271-027-077	29033 AVENUE SHERMAN 208	2-56
3271-027-078	29033 AVENUE SHERMAN 209	2-56
3271-027-079	29033 AVENUE SHERMAN 210	2-56
3271-027-080	29033 AVENUE SHERMAN 211	2-56
3271-027-081	29033 AVENUE SHERMAN NO 212	2-56
3271-027-082	29033 AVENUE SHERMAN NO 213	2-56
3271-027-083	28470 WITHERSPOON PKWY	2-56
3271-027-084	28454 LIVINGSTON AVE	2-56
3271-028-069	28910 AVENUE PENN	2-56
3271-028-070	28915 AVENUE PENN	2-56
3271-028-084	28965 AVENUE PENN	2-56

ASSESSOR'S PARCEL NUMBER	SITUS ADDRESS	ZONE
3271-028-087	Situs Not Available	2-56
3271-028-091	28720 WITHERSPOON PKWY	2-56
3271-028-092	28732 WITHERSPOON PKWY	2-56
3271-028-102	Situs Not Available	2-56
3271-028-106	Situs Not Available	2-56
3271-028-107	Situs Not Available	2-56
3271-028-108	28744 WITHERSPOON PKWY	2-56
3271-028-109	29045 AVENUE PENN	2-56
3271-028-110	29057 AVENUE PENN	2-56
3271-028-111	29069 AVENUE PENN	2-56
3271-028-112	29077 AVENUE PENN	2-56
3271-028-113	29089 AVENUE PENN	2-56
3271-028-114	29095 AVENUE PENN	2-56
3271-028-116	29151 AVENUE PENN	2-56
3271-028-117	29170 AVENUE PENN	2-56
3271-028-119	29025 AVENUE PENN	2-56
3271-028-120	29021 AVENUE PENN	2-56
3271-028-121	29017 AVENUE PENN	2-56
3271-028-122	29013 AVENUE PENN	2-56
3271-028-123	29009 AVENUE PENN	2-56
3271-028-124	29005 AVENUE PENN	2-56
3271-028-125	28751 WITHERSPOON PKWY	2-56
3271-028-126	28624 WITHERSPOON PKWY	2-56
3271-029-085	29120 COMMERCE CENTER DR	2-56
3271-029-086	29010 COMMERCE CENTER DR	2-56
3271-029-087	Situs Not Available	2-56
3271-029-088	Situs Not Available	2-56
3271-029-089	Situs Not Available	2-56
3271-029-090	28010 INDUSTRY DR.	2-56
3271-029-091	Situs Not Available	2-56
3271-029-092	Situs Not Available	2-56
3271-029-093	Situs Not Available	2-56
3271-029-094	Situs Not Available	2-56
3271-029-095	Situs Not Available	2-56
3271-029-098	28040 HASLEY CANYON RD	2-56
3271-029-100	Situs Not Available	2-56
3271-029-102	Situs Not Available	2-56
3271-029-116	Situs Not Available	2-56
3271-029-117	Situs Not Available	2-56
3271-029-124	28050 HASLEY CANYON RD	2-56
3271-029-125	28060 HASLEY CANYON RD	2-56
3271-029-126	28070 HASLEY CANYON RD	2-56
3271-029-128	Situs Not Available	2-56
3271-029-129	Situs Not Available	2-56
3271-029-130	Situs Not Available	2-56
3271-029-131	28080 HASLEY CANYON RD	2-56
3271-030-072	Situs Not Available	2-56
3271-030-073	Situs Not Available	2-56
3271-030-074	Situs Not Available	2-56
3271-030-075	Situs Not Available	2-56
3271-030-076	Situs Not Available	2-56
3271-030-077	Situs Not Available	2-56
3271-030-078	Situs Not Available	2-56
3271-030-079	Situs Not Available	2-56
3271-030-080	Situs Not Available	2-56
3271-030-081	Situs Not Available	2-56
3271-030-091	Situs Not Available	2-56
8269-059-048	2389 ROUTH DR	2-58
8269-059-049	2383 ROUTH DR	2-58
8269-059-050	2377 ROUTH DR	2-58
8269-059-051	2369 ROUTH DR	2-58
8269-059-052	2363 ROUTH DR	2-58
8269-059-053	2355 ROUTH DR	2-58
8269-059-054	2351 ROUTH DR	2-58
8269-059-055	2339 ROUTH DR	2-58
8269-059-056	2333 ROUTH DR	2-58
8269-059-057	2323 ROUTH DR	2-58
8269-059-058	2328 NOGALES ST	2-58
8269-059-059	2332 NOGALES ST	2-58
8269-059-060	2336 NOGALES ST	2-58

ASSESSOR'S PARCEL NUMBER	SITUS ADDRESS	ZONE
8269-059-061	2338 NOGALES ST	2-58
8269-059-062	2350 NOGALES ST	2-58
8269-059-063	2356 NOGALES ST	2-58
8269-059-064	2358 NOGALES ST	2-58
8269-059-065	2366 NOGALES ST	2-58
8269-059-066	2368 NOGALES ST	2-58
8269-059-067	2372 NOGALES ST	2-58
8269-059-068	2382 NOGALES ST	2-58
8269-059-069	2388 NOGALES ST	2-58
8269-059-070	2389 NOGALES ST	2-58
8269-059-071	2385 NOGALES ST	2-58
8269-059-072	2377 NOGALES ST	2-58
8269-059-073	2371 NOGALES ST	2-58
8269-059-074	2365 NOGALES ST	2-58
8269-059-075	2359 NOGALES ST	2-58
8269-059-076	2355 NOGALES ST	2-58
8269-059-077	2351 NOGALES ST	2-58
8269-059-078	2339 NOGALES ST	2-58
8269-059-079	19008 HERB CT	2-58
8269-059-080	19002 HERB CT	2-58
8269-059-081	19000 HERB CT	2-58
8269-059-082	19001 HERB CT	2-58
8269-059-083	2331 NOGALES ST	2-58
8269-059-084	2329 NOGALES ST	2-58
8269-059-085	2325 NOGALES ST	2-58
8269-059-086	2321 NOGALES ST	2-58
8269-059-087	2317 NOGALES ST	2-58
8269-059-088	2311 NOGALES ST	2-58
8269-059-089	2309 NOGALES ST	2-58
8269-059-090	2303 NOGALES ST	2-58
8269-060-060	2302 RIDGEVIEW AVE	2-58
8269-060-061	2308 RIDGEVIEW AVE	2-58
8269-060-062	2312 RIDGEVIEW AVE	2-58
8269-060-063	2320 RIDGEVIEW AVE	2-58
8269-060-064	2326 RIDGEVIEW AVE	2-58
8269-060-065	19117 ORBIT CT	2-58
8269-060-066	19127 ORBIT CT	2-58
8269-060-067	19132 ORBIT CT	2-58
8269-060-068	19126 ORBIT CT	2-58
8269-060-069	19118 ORBIT CT	2-58
8269-060-070	19110 ORBIT CT	2-58
8269-060-071	19102 ORBIT CT	2-58
8269-060-072	2352 RIDGEVIEW AVE	2-58
8269-060-073	2356 RIDGEVIEW AVE	2-58
8269-060-074	2360 RIDGEVIEW AVE	2-58
8269-060-075	2366 RIDGEVIEW AVE	2-58
8269-060-076	2368 RIDGEVIEW AVE	2-58
8269-060-077	2372 RIDGEVIEW AVE	2-58
8269-060-078	2376 RIDGEVIEW AVE	2-58
8269-060-079	2382 RIDGEVIEW AVE	2-58
8269-060-080	2386 RIDGEVIEW AVE	2-58
8269-060-081	2388 RIDGEVIEW AVE	2-58
8269-060-082	2392 RIDGEVIEW AVE	2-58
8269-060-083	2396 RIDGEVIEW AVE	2-58
8269-060-084	2398 RIDGEVIEW AVE	2-58
8269-060-085	2397 RIDGEVIEW AVE	2-58
8269-060-097	2351 RIDGEVIEW AVE	2-58
8269-060-098	2337 RIDGEVIEW AVE	2-58
8269-060-099	2331 RIDGEVIEW AVE	2-58
8269-060-100	2323 RIDGEVIEW AVE	2-58
8269-060-101	2315 RIDGEVIEW AVE	2-58
8269-060-102	2305 RIDGEVIEW AVE	2-58
8269-060-103	2302 ROUTH DR	2-58
8269-060-104	2310 ROUTH DR	2-58
8269-060-105	2316 ROUTH DR	2-58
8269-060-116	2390 ROUTH DR	2-58
8269-060-118	2395 RIDGEVIEW AVE	2-58
8269-060-119	2391 RIDGEVIEW AVE	2-58
8269-060-120	2387 RIDGEVIEW AVE	2-58
8269-060-121	2383 RIDGEVIEW AVE	2-58

ASSESSOR'S PARCEL NUMBER	SITUS ADDRESS	ZONE
8269-060-122	2379 RIDGEVIEW AVE	2-58
8269-060-123	2375 RIDGEVIEW AVE	2-58
8269-060-124	2371 RIDGEVIEW AVE	2-58
8269-060-125	2367 RIDGEVIEW AVE	2-58
8269-060-126	2363 RIDGEVIEW AVE	2-58
8269-060-127	2359 RIDGEVIEW AVE	2-58
8269-060-128	2355 RIDGEVIEW AVE	2-58
8269-060-129	2322 ROUTH DR	2-58
8269-060-130	2330 ROUTH DR	2-58
8269-060-131	2338 ROUTH DR	2-58
8269-060-132	2350 ROUTH DR	2-58
8269-060-133	2352 ROUTH DR	2-58
8269-060-134	2358 ROUTH DR	2-58
8269-060-135	2366 ROUTH DR	2-58
8269-060-136	2372 ROUTH DR	2-58
8269-060-137	2380 ROUTH DR	2-58
8269-060-138	2386 ROUTH DR	2-58
2826-043-027	24916 SMOKEWOOD WAY	4-63
2826-043-033	24949 SMOKEWOOD WAY	4-63
2826-043-034	25214 SUMMERHILL LN	4-63
2826-043-035	25220 SUMMERHILL LN	4-63
2826-043-036	25224 SUMMERHILL LN	4-63
2826-043-037	25228 SUMMERHILL LN	4-63
2826-043-038	24948 SMOKEWOOD WAY	4-63
2826-043-039	24944 SMOKEWOOD WAY	4-63
2826-043-040	24940 SMOKEWOOD WAY	4-63
2826-043-041	24924 SMOKEWOOD WAY	4-63
2826-043-043	24923 SMOKEWOOD WAY	4-63
2826-043-044	24917 SMOKEWOOD WAY	4-63
2826-086-001	25149 SMOKEWOOD WY	4-63
2826-086-002	25144 SMOKEWOOD WAY	4-63
2826-086-003	25247 JASMINE LN	4-63
2826-086-005	25117 SOUTHWIND CT	4-63
2826-086-006	25120 SOUTHWIND CT	4-63
2826-086-007	25101 SUMMERHILL LN	4-63
2826-086-008	25102 SUMMERHILL LN	4-63
2826-086-009	25106 SUMMERHILL LN	4-63
2826-086-010	25110 SUMMERHILL LN	4-63
2826-086-013	25120 SUMMERHILL LN	4-63
2826-086-029	25116 SUMMERHILL LN	4-63
2826-086-030	25124 SUMMERHILL LANE	4-63
2826-086-033	25130 SUMMERHILL LN	4-63
2826-086-034	25204 SUMMERHILL LN	4-63
2826-086-035	25210 SUMMERHILL LN	4-63
2826-087-001	25001 SMOKEWOOD WAY	4-63
2826-087-009	25031 SMOKEWOOD WAY	4-63
2826-087-010	25035 SMOKEWOOD WAY	4-63
2826-087-011	25101 SMOKEWOOD WAY	4-63
2826-087-012	25107 SMOKEWOOD WAY	4-63
2826-087-013	25113 SMOKEWOOD WAY	4-63
2826-087-014	25119 SMOKEWOOD WAY	4-63
2826-087-015	25121 SMOKEWOOD WAY	4-63
2826-087-016	25123 SMOKEWOOD WAY	4-63
2826-087-017	25127 SMOKEWOOD WAY	4-63
2826-087-018	25131 SMOKEWOOD WAY	4-63
2826-087-019	25139 SMOKEWOOD WAY	4-63
2826-087-020	25145 SMOKEWOOD WAY	4-63
2826-087-024	25007 SMOKEWOOD WAY	4-63
2826-087-025	25013 SMOKEWOOD WAY	4-63
2826-087-026	25019 SMOKEWOOD WAY	4-63
2826-087-031	25025 SMOKEWOOD WAY	4-63
2826-088-001	25138 SMOKEWOOD WAY	4-63
2826-088-002	25130 SMOKEWOOD WAY	4-63
2826-088-003	25120 SMOKEWOOD WAY	4-63
2826-088-004	25110 SMOKEWOOD WAY	4-63
2826-088-005	25251 JASMINE LN	4-63
2826-088-008	25116 SOUTHWIND CT	4-63
2826-088-009	25112 SOUTHWIND CT	4-63
2826-088-010	25108 SOUTHWIND CT	4-63
2826-088-011	25123 SUMMERHILL LN	4-63

ASSESSOR'S PARCEL NUMBER	SITUS ADDRESS	ZONE
2826-088-012	25119 SUMMERHILL LN	4-63
2826-088-013	25115 SUMMERHILL LN	4-63
2826-088-014	25109 SUMMERHILL LN	4-63
2826-088-015	25105 SUMMERHILL LN	4-63
2826-088-024	25206 JASMINE LN	4-63
2826-088-025	25212 JASMINE LN	4-63
2826-088-026	25218 JASMINE LN	4-63
2826-088-027	25222 JASMINE LN	4-63
2826-088-028	25226 JASMINE LN	4-63
2826-088-029	25232 JASMINE LN	4-63
2826-088-030	25238 JASMINE LN	4-63
2826-088-031	25248 JASMINE LN	4-63
2826-088-032	25260 JASMINE LN	4-63
2826-088-033	25022 SMOKEWOOD WAY	4-63
2826-088-034	25018 SMOKEWOOD WAY	4-63
2826-088-048	25211 SUMMERHILL LN	4-63
2826-088-049	25012 SMOKEWOOD WAY	4-63
2826-088-050	25008 SMOKEWOOD WAY	4-63
2826-088-051	25004 SMOKEWOOD WAY	4-63
2826-088-053	25227 SUMMERHILL LN	4-63
2826-088-054	25221 SUMMERHILL LN	4-63
2826-088-056	25229 JASMINE LN	4-63
2826-088-057	25105 SOUTHWIND CT	4-63
2826-088-058	25111 SOUTHWIND CT	4-63
2865-075-005	28418 OAK VALLEY RD	4-64
2865-075-013	28529 OAK VALLEY RD	4-64
2865-075-014	28523 OAK VALLEY RD	4-64
2865-075-015	28519 OAK VALLEY RD	4-64
2865-075-016	28511 OAK VALLEY RD	4-64
2865-075-017	28505 OAK VALLEY RD	4-64
2865-075-018	28501 OAK VALLEY RD	4-64
2865-075-019	28463 OAK VALLEY RD	4-64
2865-075-020	28457 OAK VALLEY RD	4-64
2865-075-021	28451 OAK VALLEY RD	4-64
2865-075-022	28445 OAK VALLEY RD	4-64
2865-075-027	28409 OAK VALLEY RD	4-64
2865-075-029	32475 THE OLD RD	4-64
2865-075-030	32481 THE OLD RD	4-64
2865-075-031	32485 THE OLD RD	4-64
2865-075-032	32491 THE OLD ROAD	4-64
2865-075-033	32495 THE OLD RD	4-64
2865-075-042	32440 THE OLD ROAD	4-64
2865-075-046	28408 OAK VALLEY RD	4-64
2865-075-049	28402 OAK VALLEY RD	4-64
2865-075-050	28412 OAK VALLEY RD	4-64
2865-075-051	28422 OAK VALLEY RD	4-64
2865-075-052	28428 OAK VALLEY RD	4-64
2865-075-053	28434 OAK VALLEY RD	4-64
2865-075-054	28440 OAK VALLEY RD	4-64
2865-075-055	28446 OAK VALLEY RD	4-64
2865-075-056	32384 AUTUMN OAK COURT	4-64
2865-075-057	32380 AUTUMN OAK CT	4-64
2865-075-058	28441 OAK VALLEY RD	4-64
2865-075-059	28433 OAK VALLEY RD	4-64
2865-075-060	28425 OAK VALLEY RD	4-64
2865-075-061	28417 OAK VALLEY RD	4-64
2865-075-063	32467 THE OLD RD	4-64
2865-076-003	28518 OAK VALLEY RD	4-64
2865-076-004	28524 OAK VALLEY RD	4-64
2865-076-005	28530 OAK VALLEY RD	4-64
2865-076-006	28536 OAK VALLEY RD	4-64
2865-076-007	28540 OAK VALLEY RD	4-64
2865-076-008	28604 OAK VALLEY RD	4-64
2865-076-009	28612 OAK VALLEY RD	4-64
2865-076-010	28618 OAK VALLEY RD	4-64
2865-076-011	28624 OAK VALLEY RD	4-64
2865-076-012	28630 OAK VALLEY RD	4-64
2865-076-013	28636 OAK VALLEY RD	4-64
2865-076-014	28642 OAK VALLEY RD	4-64
2865-076-017	28660 OAK VALLEY RD	4-64

ASSESSOR'S PARCEL NUMBER	SITUS ADDRESS	ZONE
2865-076-018	28666 OAK VALLEY RD	4-64
2865-076-019	28672 OAK VALLEY RD	4-64
2865-076-020	28663 OAK VALLEY RD	4-64
2865-076-021	28657 OAK VALLEY RD	4-64
2865-076-022	28653 OAK VALLEY RD	4-64
2865-076-023	28645 OAK VALLEY RD	4-64
2865-076-024	28641 OAK VALLEY RD	4-64
2865-076-025	28635 OAK VALLEY RD	4-64
2865-076-026	28629 OAK VALLEY RD	4-64
2865-076-027	28625 OAK VALLEY RD	4-64
2865-076-028	28617 OAK VALLEY RD	4-64
2865-076-029	28611 OAK VALLEY RD	4-64
2865-076-030	28603 OAK VALLEY RD	4-64
2865-076-032	32381 AUTUMN OAK CT	4-64
2865-076-033	32385 AUTUMN OAK CT	4-64
2865-076-035	28648 OAK VALLEY RD	4-64
2865-076-037	28654 OAK VALLEY RD	4-64
2865-090-001	32431 SIERRA OAK TRL	4-64
2865-090-002	32441 SIERRA OAK TRL	4-64
2865-090-003	32451 SIERRA OAK TRL	4-64
2865-090-004	32505 SIERRA OAK TRL	4-64
2865-090-005	32517 SIERRA OAK TRL	4-64
2865-090-006	32521 SIERRA OAK TRL	4-64
2865-090-007	32527 SIERRA OAK TRL	4-64
2865-090-008	32531 SIERRA OAK TRL	4-64
2865-090-009	32607 SIERRA OAK TRL	4-64
2865-090-010	32606 SIERRA OAK TRL	4-64
2865-090-012	32503 THE OLD RD	4-64
2865-090-013	32509 THE OLD RD	4-64
2865-090-014	32515 THE OLD RD	4-64
2865-090-015	32521 THE OLD RD	4-64
2865-090-016	32527 THE OLD RD	4-64
2865-090-017	32530 SIERRA OAK TRL	4-64
2865-090-018	32522 SIERRA OAK TRL	4-64
2865-090-019	32516 SIERRA OAK TRL	4-64
2865-090-020	32508 SIERRA OAK TRL	4-64
2865-090-021	32502 SIERRA OAK TRL	4-64
2865-090-022	32452 SIERRA OAK TRL	4-64
2865-090-023	32446 SIERRA OAK TRL	4-64
2865-090-024	32438 SIERRA OAK TRL	4-64
2865-090-025	32430 SIERRA OAK TRL	4-64
2865-090-026	32486 THE OLD RD	4-64
2865-090-027	32480 THE OLD RD	4-64
2865-090-029	32502 THE OLD RD	4-64
2865-090-032	32496 THE OLD RD	4-64
2865-090-033	32492 THE OLD RD	4-64
2865-090-034	32472 THE OLD RD	4-64
2865-090-035	32464 THE OLD RD	4-64
2865-090-036	32456 THE OLD RD	4-64
2865-090-037	32448 THE OLD RD	4-64
2865-091-001	28631 BLACK OAK LN	4-64
2865-091-002	28627 BLACK OAK LN	4-64
2865-091-007	Situs Not Available	4-64
2865-091-012	32605 THE OLD RD	4-64
2865-091-013	32611 THE OLD RD	4-64
2865-091-014	32608 THE OLD RD	4-64
2865-091-015	32602 THE OLD RD	4-64
2865-091-016	32564 THE OLD RD	4-64
2865-091-017	32560 THE OLD RD	4-64
2865-091-018	32556 THE OLD RD	4-64
2865-091-025	32532 THE OLD RD	4-64
2865-091-026	32526 THE OLD RD	4-64
2865-091-027	32520 THE OLD RD	4-64
2865-091-028	32512 THE OLD RD	4-64
2865-091-029	32508 THE OLD RD	4-64
2865-091-030	32533 THE OLD RD	4-64
2865-091-033	28616 BLACK OAK LN	4-64
2865-091-034	28622 BLACK OAK LN	4-64
2865-091-035	28632 BLACK OAK LN	4-64
2865-091-036	28638 BLACK OAK LN	4-64

ASSESSOR'S PARCEL NUMBER	SITUS ADDRESS	ZONE
2865-091-037	28623 BLACK OAK LN	4-64
2865-091-038	28619 BLACK OAK LN	4-64
2865-091-039	28615 BLACK OAK LN	4-64
2865-091-040	28611 BLACK OAK LN	4-64
2865-091-041	32548 THE OLD RD	4-64
2865-091-042	32542 THE OLD RD	4-64
2865-091-043	32536 THE OLD RD	4-64
2865-091-044	28610 BLACK OAK LN	4-64
2865-094-001	28708 HIGHLAND CT	4-64
2865-094-002	28712 HIGHLAND CT	4-64
2865-094-003	28718 HIGHLAND CT	4-64
2865-094-004	28722 HIGHLAND CT	4-64
2865-094-006	28743 HIGHLAND CT	4-64
2865-094-007	28737 HIGHLAND CT	4-64
2865-094-008	28731 HIGHLAND CT	4-64
2865-094-009	28727 HIGHLAND CT	4-64
2865-094-010	28721 HIGHLAND CT	4-64
2865-094-011	28715 HIGHLAND CT	4-64
2865-094-012	32633 SIERRA OAK TRL	4-64
2865-094-013	32645 SIERRA OAK TRL	4-64
2865-094-014	32646 RIDGE TOP LN	4-64
2865-094-015	32640 RIDGE TOP LN	4-64
2865-094-016	32634 RIDGE TOP LN	4-64
2865-094-017	32628 RIDGE TOP LN	4-64
2865-094-018	32622 RIDGE TOP LN	4-64
2865-094-019	32616 RIDGE TOP LN	4-64
2865-094-020	32610 RIDGE TOP LN	4-64
2865-094-021	32604 RIDGE TOP LN	4-64
2865-094-022	32652 SIERRA OAK TRL	4-64
2865-094-023	32644 SIERRA OAK TRL	4-64
2865-094-024	32636 SIERRA OAK TRL	4-64
2865-094-025	32624 SIERRA OAK TRL	4-64
2865-094-026	32618 SIERRA OAK TRL	4-64
2865-094-028	28740 HIGHLAND CT	4-64
2865-095-003	32731 RIDGE TOP LN	4-64
2865-095-004	32739 RIDGE TOP LN	4-64
2865-095-005	32745 RIDGE TOP LN	4-64
2865-095-006	32751 RIDGE TOP LN	4-64
2865-095-007	32757 RIDGE TOP LN	4-64
2865-095-008	32763 RIDGE TOP LN	4-64
2865-095-009	32771 RIDGE TOP LN	4-64
2865-095-010	32770 RIDGE TOP LN	4-64
2865-095-011	32764 RIDGE TOP LN	4-64
2865-095-012	32758 RIDGE TOP LN	4-64
2865-095-013	32752 RIDGE TOP LN	4-64
2865-095-014	32748 RIDGE TOP LN	4-64
2865-095-015	32742 RIDGE TOP LN	4-64
2865-095-016	32738 RIDGE TOP LN	4-64
2865-095-017	32732 RIDGE TOP LN	4-64
2865-095-018	32726 RIDGE TOP LN	4-64
2865-095-019	32720 RIDGE TOP LN	4-64
2865-095-020	32714 RIDGE TOP LN	4-64
2865-095-023	32702 RIDGE TOP LN	4-64
2865-095-026	32717 RIDGE TOP LN	4-64
2865-095-027	32708 RIDGE TOP LN	4-64
3244-130-001	32612 THE OLD RD	4-64
3244-130-002	32620 THE OLD RD	4-64
3244-130-003	32626 THE OLD RD	4-64
3244-130-004	32632 THE OLD RD	4-64
3244-130-005	32638 THE OLD RD	4-64
3244-130-006	32644 THE OLD RD	4-64
3244-130-007	32650 THE OLD RD	4-64
3244-130-008	32656 THE OLD RD	4-64
3244-130-009	32660 THE OLD RD	4-64
3244-130-010	32664 THE OLD RD	4-64
3244-130-011	32668 THE OLD RD	4-64
3244-130-012	32674 THE OLD RD	4-64
3244-130-013	32689 THE OLD RD	4-64
3244-130-014	32683 THE OLD RD	4-64
3244-130-015	32675 THE OLD RD	4-64

ASSESSOR'S PARCEL NUMBER	SITUS ADDRESS	ZONE
3244-130-016	32669 THE OLD RD	4-64
3244-130-017	32665 THE OLD RD	4-64
3244-130-018	32659 THE OLD RD	4-64
3244-130-019	32653 THE OLD RD	4-64
3244-130-020	32649 THE OLD RD	4-64
3244-130-021	32645 THE OLD RD	4-64
3244-130-022	32639 THE OLD RD	4-64
3244-130-023	32633 THE OLD RD	4-64
3244-130-024	32627 THE OLD RD	4-64
3244-130-025	32621 THE OLD RD	4-64
3244-130-026	32615 THE OLD RD	4-64
3244-131-001	32682 THE OLD RD	4-64
3244-131-002	32688 THE OLD RD	4-64
3244-131-003	32692 THE OLD RD	4-64
3244-131-004	32698 THE OLD RD	4-64
3244-131-005	32702 THE OLD RD	4-64
3244-131-006	32708 THE OLD RD	4-64
3244-131-007	32714 THE OLD RD	4-64
3244-131-008	32720 THE OLD RD	4-64
3244-131-009	32726 THE OLD RD	4-64
3244-131-010	32732 THE OLD RD	4-64
3244-131-011	32738 THE OLD RD	4-64
3244-131-012	32742 THE OLD RD	4-64
3244-131-013	32748 THE OLD RD	4-64
3244-131-014	32754 THE OLD RD	4-64
3244-131-015	32760 THE OLD RD	4-64
3244-132-001	28605 OAK HILL CT	4-64
3244-132-002	28613 OAK HILL CT	4-64
3244-132-003	28619 OAK HILL CT	4-64
3244-132-004	28625 OAK HILL CT	4-64
3244-132-005	28631 OAK HILL CT	4-64
3244-132-006	28637 OAK HILL CT	4-64
3244-132-007	28643 OAK HILL CT	4-64
3244-132-008	28649 OAK HILL CT	4-64
3244-132-009	28655 OAK HILL CT	4-64
3244-132-010	28661 OAK HILL CT	4-64
3244-132-011	28676 OAK HILL CT	4-64
3244-132-012	28670 OAK HILL CT	4-64
3244-132-013	28664 OAK HILL CT	4-64
3244-132-014	28658 OAK HILL CT	4-64
3244-132-015	28652 OAK HILL CT	4-64
3244-132-016	28646 OAK HILL CT	4-64
3244-132-017	28634 OAK HILL CT	4-64
3244-132-018	28622 OAK HILL CT	4-64
3244-132-021	32774 RIDGE TOP LN	4-64
3244-132-022	32780 RIDGE TOP LN	4-64
3244-132-023	32786 RIDGE TOP LN	4-64
3244-132-024	32790 RIDGE TOP LN	4-64
3244-132-025	32796 RIDGE TOP LN	4-64
3244-132-026	32802 RIDGE TOP LN	4-64
3244-132-027	32808 RIDGE TOP LN	4-64
3244-132-028	32816 RIDGE TOP LN	4-64
3244-132-029	32822 RIDGE TOP LN	4-64
3244-132-030	32830 RIDGE TOP LN	4-64
3244-132-031	32836 RIDGE TOP LN	4-64
3244-132-032	32842 RIDGE TOP LN	4-64
3244-132-033	32848 RIDGE TOP LN	4-64
3244-132-034	32854 RIDGE TOP LN	4-64
3244-132-035	32860 RIDGE TOP LN	4-64
3244-132-036	32868 RIDGE TOP LN	4-64
3244-132-037	32872 RIDGE TOP LN	4-64
3244-132-038	32878 RIDGE TOP LN	4-64
3244-157-001	32766 THE OLD RD	4-64
3244-157-002	32772 THE OLD RD	4-64
3244-157-003	32778 THE OLD RD	4-64
3244-157-004	32782 THE OLD RD	4-64
3244-157-005	32804 THE OLD RD	4-64
3244-157-006	32810 THE OLD RD	4-64
3244-157-007	32906 RED OAK CT	4-64
3244-157-008	32914 RED OAK CT	4-64

ASSESSOR'S PARCEL NUMBER	SITUS ADDRESS	ZONE
3244-157-009	32926 RED OAK CT	4-64
3244-157-010	32927 RED OAK CT	4-64
3244-157-011	32921 RED OAK CT	4-64
3244-157-012	32915 RED OAK CT	4-64
3244-157-013	32909 RED OAK CT	4-64
3244-157-014	32905 RED OAK CT	4-64
3244-157-015	32838 THE OLD RD	4-64
3244-157-016	32844 THE OLD RD	4-64
3244-157-017	32848 THE OLD RD	4-64
3244-157-020	32835 THE OLD RD	4-64
3244-157-021	32829 THE OLD RD	4-64
3244-157-022	32823 THE OLD RD	4-64
3244-157-023	32817 THE OLD RD	4-64
3244-157-024	32811 THE OLD RD	4-64
3244-157-025	32805 THE OLD RD	4-64
3244-157-027	Situs Not Available	4-64
3244-157-028	Situs Not Available	4-64
3244-158-001	28803 OAK VIEW CT	4-64
3244-158-002	28807 OAK VIEW CT	4-64
3244-158-003	28811 OAK VIEW CT	4-64
3244-158-004	28819 OAK VIEW CT	4-64
3244-158-005	28827 OAK VIEW CT	4-64
3244-158-006	28820 OAK VIEW CT	4-64
3244-158-007	28810 OAK VIEW CT	4-64
3244-158-008	28802 OAK VIEW CT	4-64
3244-158-009	32849 RIDGE TOP LN	4-64
3244-158-010	32843 RIDGE TOP LN	4-64
3244-158-011	32839 RIDGE TOP LN	4-64
3244-158-012	32835 RIDGE TOP LN	4-64
3244-158-013	32829 RIDGE TOP LN	4-64
3244-158-014	32821 RIDGE TOP LN	4-64
3244-158-015	32817 RIDGE TOP LN	4-64
3244-158-016	32811 RIDGE TOP LN	4-64
3244-158-017	32807 RIDGE TOP LN	4-64
3244-158-018	32803 RIDGE TOP LN	4-64
3244-158-019	32799 RIDGE TOP LN	4-64
3244-158-020	32791 RIDGE TOP LN	4-64
3244-158-021	32787 RIDGE TOP LN	4-64
3244-158-022	32781 RIDGE TOP LN	4-64
3244-158-023	32775 RIDGE TOP LN	4-64
2826-085-020	Situs Not Available	4-66
2826-085-021	Situs Not Available	4-66
2826-095-001	25955 THE OLD RD	4-66
2826-095-002	25970 THE OLD RD	4-66
2826-095-003	25950 THE OLD RD	4-66
2826-095-004	Situs Not Available	4-66
2826-095-005	25960 THE OLD RD	4-66
2826-095-006	25860 THE OLD ROAD	4-66
2826-095-007	Situs Not Available	4-66
2826-095-008	25850 THE OLD RD	4-66
2826-095-009	25740 THE OLD ROAD	4-66
2826-095-010	Situs Not Available	4-66
2826-095-011	Situs Not Available	4-66
2826-095-012	Situs Not Available	4-66
2826-095-013	Situs Not Available	4-66
2826-095-014	25720 THE OLD RD	4-66
2826-096-001	25708 THE OLD RD	4-66
2826-096-002	25708 THE OLD ROAD	4-66
2826-096-003	25610 THE OLD RD	4-66
2826-096-004	25660 THE OLD RD	4-66
2826-096-005	25636 THE OLD RD	4-66
2826-096-006	25590 THE OLD RD	4-66
2826-096-007	25580 THE OLD RD	4-66
2826-096-008	25560 THE OLD RD	4-66
2826-096-009	25550 THE OLD RD	4-66
2826-096-010	25540 THE OLD RD	4-66
2826-096-011	25520 THE OLD RD	4-66
2826-096-012	25510 THE OLD RD	4-66
2826-096-013	25450 THE OLD RD	4-66
2826-096-014	25420 THE OLD RD	4-66

ASSESSOR'S PARCEL NUMBER	SITUS ADDRESS	ZONE
2810-109-049	28306 CAMINO DEL ARTE DRIVE	4-68
2810-109-050	28310 CAMINO DEL ARTE DRIVE	4-68
2810-109-052	28314 CAMINO DEL ARTE DR	4-68
2810-109-054	28324 CAMINO DEL ARTE DRIVE	4-68
2810-109-055	28328 CAMINO DEL ARTE DRIVE	4-68
2810-109-056	28336 CAMINO DEL ARTE DRIVE	4-68
2810-109-057	28332 CAMINO DEL ARTE DRIVE	4-68
2810-109-058	28342 CAMINO DEL ARTE DRIVE	4-68
2810-109-059	28346 CAMINO DEL ARTE DRIVE	4-68
2810-109-060	28354 CAMINO DEL ARTE DRIVE	4-68
2810-109-061	28350 CAMINO DEL ARTE DRIVE	4-68
2810-109-062	28372 CAMINO DEL ARTE DRIVE	4-68
2810-109-063	28376 CAMINO DEL ARTE DRIVE	4-68
2810-109-064	28384 CAMINO DEL ARTE DRIVE	4-68
2810-109-065	28380 CAMINO DEL ARTE DRIVE	4-68
2810-109-066	28390 CAMINO DEL ARTE DRIVE	4-68
2810-109-067	28394 CAMINO DEL ARTE DRIVE	4-68
2810-109-068	28408 CAMINO DEL ARTE DRIVE	4-68
2810-109-069	28404 CAMINO DEL ARTE DRIVE	4-68
2810-109-070	28414 CAMINO DEL ARTE DRIVE	4-68
2810-109-071	28418 CAMINO DEL ARTE DRIVE	4-68
2810-109-072	28426 CAMINO DEL ARTE DRIVE	4-68
2810-109-073	28444 CAMINO DEL ARTE DR	4-68
2810-109-074	28448 CAMINO DEL ARTE DR	4-68
2810-109-075	28456 CAMINO DEL ARTE DR	4-68
2810-109-076	28452 CAMINO DEL ARTE DR	4-68
2810-109-077	28462 CAMINO DEL ARTE DR	4-68
2810-109-078	28466 CAMINO DEL ARTE DR	4-68
2810-109-079	28474 CAMINO DEL ARTE DR	4-68
2810-109-080	28470 CAMINO DEL ARTE DR	4-68
2810-109-081	28480 CAMINO DEL ARTE DR	4-68
2810-109-082	28484 CAMINO DEL ARTE DRIVE	4-68
2810-109-083	28492 CAMINO DEL ARTE DR	4-68
2810-109-084	28488 CAMINO DEL ARTE DR	4-68
2810-109-085	28318 CAMINO DEL ARTE DRIVE	4-68
2810-109-086	28287 VIA SONATA DR	4-68
2810-109-087	28285 VIA SONATA DR	4-68
2810-109-088	28283 VIA SONATA DR	4-68
2810-109-089	28281 VIA SONATA DR	4-68
2810-109-090	28277 VIA SONATA DR	4-68
2810-109-091	28275 VIA SONATA DR	4-68
2810-109-092	28273 VIA SONATA DR	4-68
2810-109-093	28271 VIA SONATA DR	4-68
2810-109-094	28267 N VIA SONATA	4-68
2810-109-095	28265 N VIA SONATA	4-68
2810-109-096	28263 N VIA SONATA	4-68
2810-109-097	28259 N VIA SONATA	4-68
2810-109-098	28257 N VIA SONATA	4-68
2810-109-099	28255 N VIA SONATA	4-68
2810-109-100	Situs Not Available	4-68
2810-109-101	28249 N VIA SONATA	4-68
2810-109-102	28247 N VIA SONATA	4-68
2810-109-103	28243 N VIA SONATA	4-68
2810-109-104	28241 N VIA SONATA	4-68
2810-109-105	Situs Not Available	4-68
2810-109-106	Situs Not Available	4-68
2810-109-107	Situs Not Available	4-68
2810-109-108	Situs Not Available	4-68
2810-109-109	Situs Not Available	4-68
2810-109-110	Situs Not Available	4-68
2810-109-111	Situs Not Available	4-68
2810-109-112	28217 VIA SONATA DRIVE	4-68
2810-109-113	28215 VIA SONATA DR	4-68
2810-109-114	28213 VIA SONATA DR	4-68
2810-109-115	28211 VIA SONATA DRIVE	4-68
2810-109-116	28207 VIA SONATA DRIVE	4-68
2810-109-117	28205 VIA SONATA DR	4-68
2810-109-118	28203 VIA SONATA DRIVE	4-68
2810-109-119	28201 VIA SONATA DRIVE	4-68
2810-109-120	28202 VIA SONATA DRIVE	4-68

ASSESSOR'S PARCEL NUMBER	SITUS ADDRESS	ZONE
2810-109-121	28204 VIA SONATA DR	4-68
2810-109-122	28206 VIA SONATA DR	4-68
2810-109-123	28208 N VIA SONATA DR	4-68
2810-109-124	28212 N VIA SONATA DR	4-68
2810-109-125	28214 VIA SONATA DR	4-68
2810-109-126	28216 VIA SONATA DR	4-68
2810-109-127	28220 VIA SONATA DR	4-68
2810-109-128	28222 VIA SONATA DR	4-68
2810-109-129	Situs Not Available	4-68
2810-109-130	28224 VIA SONATA DRIVE	4-68
2810-109-131	28230 N VIA SONATA DR	4-68
2810-109-132	28232 VIA SONATA DR	4-68
2810-109-133	28234 VIA SONATA DRIVE	4-68
2810-109-134	28238 VIA SONATA DRIVE	4-68
2810-109-135	Situs Not Available	4-68
2810-109-136	Situs Not Available	4-68
2810-109-137	28250 VIA SONATA DRIVE	4-68
2810-109-138	Situs Not Available	4-68
2810-109-139	Situs Not Available	4-68
2810-109-140	Situs Not Available	4-68
2810-109-141	28254 N VIA SONATA	4-68
2810-109-142	28256 N VIA SONATA	4-68
2810-109-143	28258 N VIA SONATA	4-68
2810-109-144	28266 N VIA SONATA	4-68
2810-109-145	28264 N VIA SONATA	4-68
2810-109-146	28262 N VIA SONATA	4-68
2810-109-147	28270 VIA SONATA DR	4-68
2810-109-148	28272 VIA SONATA DR	4-68
2810-109-149	28274 VIA SONATA DR	4-68
2810-109-150	28284 VIA SONATA DR	4-68
2810-109-151	28282 VIA SONATA DR	4-68
2810-109-152	28280 VIA SONATA DR	4-68
2810-109-153	28278 VIA SONATA DR	4-68
2810-109-154	Situs Not Available	4-68
2810-109-155	28290 VIA SONATA DR	4-68
2810-109-156	Situs Not Available	4-68
2810-109-157	Situs Not Available	4-68
2810-109-158	Situs Not Available	4-68
2810-109-159	Situs Not Available	4-68
2810-110-030	28520 PIETRO DRIVE	4-68
2810-110-031	28522 PIETRO DRIVE	4-68
2810-110-032	28524 PIETRO DRIVE	4-68
2810-110-033	28526 PIETRO DRIVE	4-68
2810-110-034	28530 PIETRO DRIVE	4-68
2810-110-035	28532 PIETRO DRIVE	4-68
2810-110-036	28534 PIETRO DRIVE	4-68
2810-110-037	28536 PIETRO DRIVE	4-68
2810-110-038	28540 PIETRO DRIVE	4-68
2810-110-039	28542 PIETRO DRIVE	4-68
2810-110-040	28544 PIETRO DRIVE	4-68
2810-110-041	28546 PIETRO DRIVE	4-68
2810-110-042	28550 PIETRO DR	4-68
2810-110-043	28552 PIETRO DR	4-68
2810-110-044	28554 PIETRO DR	4-68
2810-110-045	28556 PIETRO DR	4-68
2810-110-054	28691 PIETRO DR	4-68
2810-110-055	28689 PIETRO DR	4-68
2810-110-056	28687 PIETRO DR	4-68
2810-110-057	28685 PIETRO DR	4-68
2810-110-070	28553 PIETRO DR	4-68
2810-110-071	28551 PIETRO DR	4-68
2810-110-072	28549 PIETRO DR	4-68
2810-110-073	28547 PIETRO DR	4-68
2810-110-074	28541 PIETRO DRIVE	4-68
2810-110-075	28539 PIETRO DRIVE	4-68
2810-110-076	28537 PIETRO DRIVE	4-68
2810-110-077	28535 PIETRO DRIVE	4-68
2810-110-086	28630 PIETRO DRIVE	4-68
2810-110-087	28632 PIETRO DRIVE	4-68
2810-110-088	28634 PIETRO DRIVE	4-68

ASSESSOR'S PARCEL NUMBER	SITUS ADDRESS	ZONE
2810-110-089	28636 PIETRO DRIVE	4-68
2810-110-090	28638 PIETRO DRIVE	4-68
2810-110-091	28640 PIETRO DRIVE	4-68
2810-110-092	28642 PIETRO DRIVE	4-68
2810-110-093	28644 PIETRO DRIVE	4-68
2810-110-094	28646 PIETRO DRIVE	4-68
2810-110-095	28648 PIETRO DRIVE	4-68
2810-110-096	28650 PIETRO DRIVE	4-68
2810-110-097	28652 PIETRO DRIVE	4-68
2810-110-098	28680 PIETRO DR	4-68
2810-110-099	28682 PIETRO DR	4-68
2810-110-100	28684 PIETRO DR	4-68
2810-110-101	28686 PIETRO DR	4-68
2810-110-102	28690 PIETRO DR	4-68
2810-110-103	28692 PIETRO DR	4-68
2810-110-104	28694 PIETRO DR	4-68
2810-110-105	28696 PIETRO DR	4-68
2810-110-106	28683 PIETRO DR	4-68
2810-110-107	28681 PIETRO DR	4-68
2810-110-108	28679 PIETRO DR	4-68
2810-110-109	28677 PIETRO DR	4-68
2810-110-110	28673 PIETRO DR	4-68
2810-110-111	28671 PIETRO DR	4-68
2810-110-112	28669 PIETRO DR	4-68
2810-110-113	28667 PIETRO DR	4-68
2810-110-114	28659 PIETRO DR	4-68
2810-110-115	28657 PIETRO DR	4-68
2810-110-116	28655 PIETRO DR	4-68
2810-110-117	28653 PIETRO DR	4-68
2810-110-118	28649 PIETRO DR	4-68
2810-110-119	28647 PIETRO DR	4-68
2810-110-120	28645 PIETRO DR	4-68
2810-110-121	28643 PIETRO DR	4-68
2810-110-122	28641 PIETRO DR	4-68
2810-110-123	28639 PIETRO DR	4-68
2810-110-124	28637 PIETRO DR	4-68
2810-110-125	28635 PIETRO DR	4-68
2810-110-130	28555 HERRERA ST	4-68
2810-110-131	28553 HERRERA ST	4-68
2810-110-132	28551 HERRERA ST	4-68
2810-110-133	28549 HERRERA ST	4-68
2810-110-134	28547 HERRERA ST	4-68
2810-110-135	28545 HERRERA ST	4-68
2810-110-136	28543 HERRERA ST	4-68
2810-110-137	28541 HERRERA ST	4-68
2810-110-138	28571 HERRERA ST	4-68
2810-110-139	28569 HERRERA ST	4-68
2810-110-140	28567 HERRERA ST	4-68
2810-110-141	28565 HERRERA ST	4-68
2810-110-142	28563 HERRERA ST	4-68
2810-110-143	28561 HERRERA ST	4-68
2810-110-144	28559 HERRERA ST	4-68
2810-110-145	28557 HERRERA ST	4-68
2810-110-146	28570 HERRERA ST	4-68
2810-110-147	28568 HERRERA ST	4-68
2810-110-148	28566 HERRERA ST	4-68
2810-110-149	28564 HERRERA ST	4-68
2810-110-150	28562 HERRERA ST	4-68
2810-110-151	28560 HERRERA ST	4-68
2810-110-152	28558 HERRERA ST	4-68
2810-110-153	28556 HERRERA ST	4-68
2810-110-154	28554 HERRERA ST	4-68
2810-110-155	28552 HERRERA ST	4-68
2810-110-156	28550 HERRERA ST	4-68
2810-110-157	28548 HERRERA ST	4-68
2810-110-158	28546 HERRERA ST	4-68
2810-110-159	28544 HERRERA ST	4-68
2810-110-160	28584 HERRERA ST	4-68
2810-110-161	28582 HERRERA ST	4-68
2810-110-162	28580 HERRERA ST	4-68

ASSESSOR'S PARCEL NUMBER	SITUS ADDRESS	ZONE
2810-110-163	28578 HERRERA ST	4-68
2810-110-164	28576 HERRERA ST	4-68
2810-110-165	28574 HERRERA ST	4-68
2810-110-166	28572 HERRERA ST	4-68
2810-110-167	28481 HERRERA ST	4-68
2810-110-168	28479 HERRERA ST	4-68
2810-110-169	28477 HERRERA ST	4-68
2810-110-170	28475 HERRERA ST	4-68
2810-110-171	28473 HERRERA ST	4-68
2810-110-172	28471 HERRERA ST	4-68
2810-110-173	28469 HERRERA ST	4-68
2810-110-174	28495 HERRERA ST	4-68
2810-110-175	28493 HERRERA ST	4-68
2810-110-176	28491 HERRERA ST	4-68
2810-110-177	28489 HERRERA ST	4-68
2810-110-178	28487 HERRERA ST	4-68
2810-110-179	28485 HERRERA ST	4-68
2810-110-180	28483 HERRERA ST	4-68
2810-110-181	28507 HERRERA ST	4-68
2810-110-182	28509 HERRERA ST	4-68
2810-110-183	28511 HERRERA ST	4-68
2810-110-184	28513 HERRERA ST	4-68
2810-110-185	28515 HERRERA ST	4-68
2810-110-186	28517 HERRERA ST	4-68
2810-110-187	28519 HERRERA ST	4-68
2810-110-188	28521 HERRERA ST	4-68
2810-110-189	28537 HERRERA ST	4-68
2810-110-190	28535 HERRERA ST	4-68
2810-110-191	28533 HERRERA ST	4-68
2810-110-192	28531 HERRERA ST	4-68
2810-110-193	28529 HERRERA ST	4-68
2810-110-194	28527 HERRERA ST	4-68
2810-110-195	28525 HERRERA ST	4-68
2810-110-196	28523 HERRERA ST	4-68
2810-110-197	28528 HERRERA ST	4-68
2810-110-198	28526 HERRERA ST	4-68
2810-110-199	28524 HERRERA ST	4-68
2810-110-200	28522 HERRERA ST	4-68
2810-110-201	28520 HERRERA ST	4-68
2810-110-202	28518 HERRERA ST	4-68
2810-110-203	28516 HERRERA ST	4-68
2810-110-204	28514 HERRERA ST	4-68
2810-110-205	28512 HERRERA ST	4-68
2810-110-206	28510 HERRERA ST	4-68
2810-110-207	28508 HERRERA ST	4-68
2810-110-208	28506 HERRERA ST	4-68
2810-110-209	28504 HERRERA ST	4-68
2810-110-210	28502 HERRERA ST	4-68
2810-110-213	28494 N HERRERA STREET	4-68
2810-110-214	28492 N HERRERA STREET	4-68
2810-110-215	28490 N HERRERA STREET	4-68
2810-110-216	28488 N HERRERA STREET	4-68
2810-110-217	28486 N HERRERA STREET	4-68
2810-110-218	28484 N HERRERA STREET	4-68
2810-110-219	28482 N HERRERA STREET	4-68
2810-110-220	28480 N HERRERA STREET	4-68
2810-110-221	28478 N HERRERA STREET	4-68
2810-110-222	28476 N HERRERA STREET	4-68
2810-110-223	28474 N HERRERA STREET	4-68
2810-110-224	28472 N HERRERA STREET	4-68
2810-110-225	28470 N HERRERA STREET	4-68
2810-110-226	28468 N HERRERA STREET	4-68
2810-111-008	23941 BRESCIA DR	4-68
2810-111-009	23939 BRESCIA DR	4-68
2810-111-010	23937 BRESCIA DR	4-68
2810-111-011	23927 BRESCIA DR	4-68
2810-111-012	23925 BRESCIA DR	4-68
2810-111-013	23923 BRESCIA DR	4-68
2810-111-014	23921 BRESCIA DR	4-68
2810-111-015	23919 BRESCIA DR	4-68

ASSESSOR'S PARCEL NUMBER	SITUS ADDRESS	ZONE
2810-111-016	23917 BRESCIA DR	4-68
2810-111-017	23913 BRESCIA DR	4-68
2810-111-018	23911 BRESCIA DR	4-68
2810-111-019	23909 BRESCIA DR	4-68
2810-111-020	23900 CALLE DEL SOL DR	4-68
2810-111-021	23902 CALLE DEL SOL DR	4-68
2810-111-022	23904 CALLE DEL SOL DR	4-68
2810-111-023	23887 TOSCANA DR	4-68
2810-111-024	23889 TOSCANA DR	4-68
2810-111-025	23891 TOSCANA DR	4-68
2810-111-026	23895 TOSCANA DR	4-68
2810-111-027	23897 TOSCANA DR	4-68
2810-111-028	23899 TOSCANA DR	4-68
2810-111-029	23898 TOSCANA DR	4-68
2810-111-030	23896 TOSCANA DR	4-68
2810-111-031	23894 TOSCANA DR	4-68
2810-111-032	23890 TOSCANA DR	4-68
2810-111-033	23888 TOSCANA DR	4-68
2810-111-034	23886 TOSCANA DR	4-68
2810-111-035	23876 TOSCANA DR	4-68
2810-111-036	23874 TOSCANA DR	4-68
2810-111-037	23872 TOSCANA DR	4-68
2810-111-038	23868 TOSCANA DR	4-68
2810-111-039	23866 TOSCANA DR	4-68
2810-111-040	23864 TOSCANA DR	4-68
2810-111-041	23860 TOSCANA DR	4-68
2810-111-042	23858 TOSCANA DR	4-68
2810-111-043	23856 TOSCANA DR	4-68
2810-111-044	23848 TOSCANA DR	4-68
2810-111-045	23850 TOSCANA DR	4-68
2810-111-046	23852 TOSCANA DR	4-68
2810-111-047	23828 TOSCANA DR	4-68
2810-111-048	23826 TOSCANA DR	4-68
2810-111-049	23824 TOSCANA DR	4-68
2810-111-050	23820 TOSCANA DR	4-68
2810-111-051	23818 TOSCANA DR	4-68
2810-111-052	23816 TOSCANA DR	4-68
2810-111-053	23812 TOSCANA DR	4-68
2810-111-054	23810 TOSCANA DR	4-68
2810-111-055	23808 TOSCANA DR	4-68
2810-111-056	23804 TOSCANA DR	4-68
2810-111-057	23802 TOSCANA DR	4-68
2810-111-058	23800 TOSCANA DR	4-68
2810-111-059	23853 BRESCIA DR	4-68
2810-111-060	23851 BRESCIA DR	4-68
2810-111-061	23849 BRESCIA DR	4-68
2810-111-062	23845 BRESCIA DR	4-68
2810-111-063	23843 BRESCIA DR	4-68
2810-111-064	23841 BRESCIA DR	4-68
2810-111-065	23837 BRESCIA DR	4-68
2810-111-066	23835 BRESCIA DR	4-68
2810-111-067	23833 BRESCIA DR	4-68
2810-111-068	23817 TOSCANA DR	4-68
2810-111-069	Situs Not Available	4-68
2810-111-070	23821 TOSCANA DR	4-68
2810-111-071	28705 VERONA DR	4-68
2810-111-072	28703 VERONA DR	4-68
2810-111-073	28701 VERONA DR	4-68
2810-111-074	28700 VERONA DR	4-68
2810-111-075	28702 VERONA DR	4-68
2810-111-076	28704 VERONA DR	4-68
2810-111-077	28706 VERONA DR	4-68
2810-111-078	28708 VERONA DR	4-68
2810-111-079	28710 VERONA DR	4-68
2810-111-080	23829 TOSCANA DR	4-68
2810-111-081	23831 TOSCANA DR	4-68
2810-111-082	23833 TOSCANA DR	4-68
2810-111-083	23813 BRESCIA DR	4-68
2810-111-084	23811 BRESCIA DR	4-68
2810-111-085	23809 BRESCIA DR	4-68

ASSESSOR'S PARCEL NUMBER	SITUS ADDRESS	ZONE
2810-111-086	23800 BRESCIA DR	4-68
2810-111-087	23802 BRESCIA DR	4-68
2810-111-088	23804 BRESCIA DR	4-68
2810-111-089	23808 BRESCIA DR	4-68
2810-111-090	23810 BRESCIA DR	4-68
2810-111-091	23812 BRESCIA DR	4-68
2810-111-092	23816 BRESCIA DR	4-68
2810-111-093	23818 BRESCIA DR	4-68
2810-111-094	23820 BRESCIA DR	4-68
2810-111-095	23824 BRESCIA DR	4-68
2810-111-096	23826 BRESCIA DR	4-68
2810-111-097	23828 BRESCIA DR	4-68
2810-111-098	23832 BRESCIA DR	4-68
2810-111-099	23834 BRESCIA DR	4-68
2810-111-100	23836 BRESCIA DR	4-68
2810-111-101	23840 BRESCIA DR	4-68
2810-111-102	23842 BRESCIA DR	4-68
2810-111-103	23844 BRESCIA DR	4-68
2810-111-104	23848 BRESCIA DR	4-68
2810-111-105	23850 BRESCIA DR	4-68
2810-111-106	23852 BRESCIA DR	4-68
2810-111-107	23856 BRESCIA DR	4-68
2810-111-108	23858 BRESCIA DR	4-68
2810-111-109	23860 BRESCIA DR	4-68
2810-111-110	23868 BRESCIA DR	4-68
2810-111-111	23870 BRESCIA DR	4-68
2810-111-112	23872 BRESCIA DR	4-68
2810-111-113	23900 BRESCIA DR	4-68
2810-111-114	23902 BRESCIA DR	4-68
2810-111-115	23904 BRESCIA DR	4-68
2810-111-116	23908 BRESCIA DR	4-68
2810-111-117	23910 BRESCIA DR	4-68
2810-111-118	23912 BRESCIA DR	4-68
2810-111-119	23916 BRESCIA DR	4-68
2810-111-120	23918 BRESCIA DR	4-68
2810-111-121	23920 BRESCIA DR	4-68
2810-111-122	23924 BRESCIA DR	4-68
2810-111-123	23926 BRESCIA DR	4-68
2810-111-124	23928 BRESCIA DR	4-68
2810-111-125	23932 BRESCIA DR	4-68
2810-111-126	23934 BRESCIA DR	4-68
2810-111-127	23936 BRESCIA DR	4-68
2810-111-128	23940 BRESCIA DR	4-68
2810-111-129	23942 BRESCIA DR	4-68
2810-111-130	23944 BRESCIA DR	4-68
2810-111-131	23948 BRESCIA DR	4-68
2810-111-132	23950 BRESCIA DR	4-68
2810-111-133	23952 BRESCIA DR	4-68
2810-111-134	28701 CALLE DE LA PAZ DR	4-68
2810-111-135	28703 CALLE DE LA PAZ DR	4-68
2810-111-136	28705 CALLE DE LA PAZ DR	4-68
2810-111-137	Situs Not Available	4-68
2810-111-138	Situs Not Available	4-68
2810-111-139	Situs Not Available	4-68
2810-111-140	Situs Not Available	4-68
2810-111-141	Situs Not Available	4-68
2810-111-142	Situs Not Available	4-68
2810-111-143	Situs Not Available	4-68
2810-111-144	Situs Not Available	4-68
2810-111-145	Situs Not Available	4-68
2810-111-146	Situs Not Available	4-68
2810-111-147	Situs Not Available	4-68
2810-111-148	Situs Not Available	4-68
2810-111-149	Situs Not Available	4-68
2810-111-150	28767 CALLE DE LA PAZ DR	4-68
2810-111-151	28769 CALLE DE LA PAZ DR	4-68
2810-111-152	28771 CALLE DE LA PAZ DR	4-68
2810-111-153	28773 CALLE DE LA PAZ DR	4-68
2810-111-154	28775 CALLE DE LA PAZ DR	4-68
2810-111-155	Situs Not Available	4-68

ASSESSOR'S PARCEL NUMBER	SITUS ADDRESS	ZONE
2810-111-156	Situs Not Available	4-68
2810-111-157	Situs Not Available	4-68
2810-111-158	Situs Not Available	4-68
2810-111-159	Situs Not Available	4-68
2810-111-160	Situs Not Available	4-68
2810-111-161	Situs Not Available	4-68
2810-111-162	Situs Not Available	4-68
2810-111-163	Situs Not Available	4-68
2810-111-164	Situs Not Available	4-68
2810-111-165	Situs Not Available	4-68
2810-111-166	Situs Not Available	4-68
2810-111-167	Situs Not Available	4-68
2810-111-168	Situs Not Available	4-68
2810-111-169	Situs Not Available	4-68
2810-111-170	Situs Not Available	4-68
2810-111-171	Situs Not Available	4-68
2810-111-172	Situs Not Available	4-68
2810-111-173	Situs Not Available	4-68
2810-111-174	Situs Not Available	4-68
2810-111-175	Situs Not Available	4-68
2810-111-176	Situs Not Available	4-68
2810-111-177	Situs Not Available	4-68
2810-111-178	Situs Not Available	4-68
2810-111-179	Situs Not Available	4-68
2810-111-180	Situs Not Available	4-68
2810-111-181	Situs Not Available	4-68
2810-111-182	Situs Not Available	4-68
2810-111-183	Situs Not Available	4-68
2810-111-184	Situs Not Available	4-68
2810-111-185	Situs Not Available	4-68
2810-111-186	Situs Not Available	4-68
2810-111-187	Situs Not Available	4-68
2810-111-188	Situs Not Available	4-68
2810-111-189	Situs Not Available	4-68
2810-111-190	Situs Not Available	4-68
2810-111-191	Situs Not Available	4-68
2810-111-192	Situs Not Available	4-68
2810-111-193	Situs Not Available	4-68
2810-111-194	Situs Not Available	4-68
2810-111-195	Situs Not Available	4-68
2810-111-196	Situs Not Available	4-68
2810-111-197	Situs Not Available	4-68
2810-111-198	Situs Not Available	4-68
2810-111-199	Situs Not Available	4-68
2810-111-200	Situs Not Available	4-68
2810-111-201	Situs Not Available	4-68
2810-111-202	Situs Not Available	4-68
2810-111-203	Situs Not Available	4-68
2810-111-204	Situs Not Available	4-68
2810-111-205	Situs Not Available	4-68
2810-111-206	Situs Not Available	4-68
2810-111-207	Situs Not Available	4-68
2810-111-208	Situs Not Available	4-68
2810-111-209	Situs Not Available	4-68
2810-111-210	Situs Not Available	4-68
2810-111-211	Situs Not Available	4-68
2810-111-212	Situs Not Available	4-68
2810-111-213	Situs Not Available	4-68
2810-111-214	Situs Not Available	4-68
2810-111-215	Situs Not Available	4-68
2810-111-216	Situs Not Available	4-68
2810-111-217	Situs Not Available	4-68
2810-111-218	Situs Not Available	4-68
2810-111-219	Situs Not Available	4-68
2810-111-220	Situs Not Available	4-68
2810-111-221	Situs Not Available	4-68
2810-111-222	Situs Not Available	4-68
2810-111-223	Situs Not Available	4-68
2810-111-224	Situs Not Available	4-68
2810-111-225	Situs Not Available	4-68

ASSESSOR'S PARCEL NUMBER	SITUS ADDRESS	ZONE
2810-111-226	Situs Not Available	4-68
2810-111-227	Situs Not Available	4-68
2810-111-228	Situs Not Available	4-68
2810-111-229	Situs Not Available	4-68
2810-111-230	Situs Not Available	4-68
2810-111-231	Situs Not Available	4-68
2810-111-232	Situs Not Available	4-68
2810-111-233	Situs Not Available	4-68
2810-111-234	Situs Not Available	4-68
2810-111-235	Situs Not Available	4-68
2810-111-236	Situs Not Available	4-68
2810-111-237	Situs Not Available	4-68
2810-111-238	Situs Not Available	4-68
2810-111-239	Situs Not Available	4-68
2810-111-240	Situs Not Available	4-68
2810-111-241	Situs Not Available	4-68
2810-111-242	Situs Not Available	4-68
2810-111-243	Situs Not Available	4-68
2810-111-244	Situs Not Available	4-68
2810-111-245	Situs Not Available	4-68
2810-111-246	Situs Not Available	4-68
2810-111-247	Situs Not Available	4-68
2810-111-248	Situs Not Available	4-68
2810-111-249	Situs Not Available	4-68
2810-111-250	Situs Not Available	4-68
2810-111-251	Situs Not Available	4-68
2810-111-252	Situs Not Available	4-68
2810-111-253	Situs Not Available	4-68
2810-121-001	24481 MARZAL ST	4-68
2810-121-002	24479 MARZAL ST	4-68
2810-121-003	24477 MARZAL ST	4-68
2810-121-004	24475 MARZAL ST	4-68
2810-121-005	24473 MARZAL ST	4-68
2810-121-006	24471 MARZAL ST	4-68
2810-121-007	24469 MARZAL ST	4-68
2810-121-008	24466 MARZAL ST	4-68
2810-121-009	24468 MARZAL ST	4-68
2810-121-010	24470 MARZAL ST	4-68
2810-121-011	24472 MARZAL ST	4-68
2810-121-012	24474 MARZAL ST	4-68
2810-121-013	24476 MARZAL ST	4-68
2810-121-014	24478 MARZAL ST	4-68
2810-121-015	24480 MARZAL ST	4-68
2810-121-016	24484 MARZAL ST	4-68
2810-121-017	24486 MARZAL ST	4-68
2810-121-018	24488 MARZAL ST	4-68
2810-121-019	24490 MARZAL ST	4-68
2810-121-020	24492 MARZAL ST	4-68
2810-121-021	24494 MARZAL ST	4-68
2810-121-022	24496 MARZAL ST	4-68
2810-121-023	24498 MARZAL ST	4-68
2810-121-024	24497 MARZAL ST	4-68
2810-121-025	24495 MARZAL ST	4-68
2810-121-026	24493 MARZAL ST	4-68
2810-121-027	24491 MARZAL ST	4-68
2810-121-028	24489 MARZAL ST	4-68
2810-121-029	24487 MARZAL ST	4-68
2810-121-030	24485 MARZAL ST	4-68
2810-121-031	28405 HERRERA ST	4-68
2810-121-032	28407 HERRERA ST	4-68
2810-121-033	28409 HERRERA ST	4-68
2810-121-034	28411 HERRERA ST	4-68
2810-121-035	28413 HERRERA ST	4-68
2810-121-036	28415 HERRERA ST	4-68
2810-121-037	28417 HERRERA ST	4-68
2810-121-038	28419 HERRERA ST	4-68
2810-121-039	28421 HERRERA ST	4-68
2810-121-040	28423 HERRERA ST	4-68
2810-121-041	28425 HERRERA ST	4-68
2810-121-042	28427 HERRERA ST	4-68

ASSESSOR'S PARCEL NUMBER	SITUS ADDRESS	ZONE
2810-121-043	28429 HERRERA ST	4-68
2810-121-044	28431 HERRERA ST	4-68
2810-121-045	28441 HERRERA STREET	4-68
2810-121-046	28443 HERRERA STREET	4-68
2810-121-047	28445 HERRERA STREET	4-68
2810-121-048	28447 HERRERA STREET	4-68
2810-121-049	28449 HERRERA STREET	4-68
2810-121-050	28451 HERRERA STREET	4-68
2810-121-051	28453 HERRERA STREET	4-68
2810-121-052	28467 HERRERA STREET	4-68
2810-121-053	28465 HERRERA STREET	4-68
2810-121-054	28463 HERRERA STREET	4-68
2810-121-055	28461 HERRERA STREET	4-68
2810-121-056	28459 HERRERA STREET	4-68
2810-121-057	28457 HERRERA STREET	4-68
2810-121-058	28455 HERRERA STREET	4-68
2810-121-059	28440 HERRERA ST	4-68
2810-121-060	28438 HERRERA ST	4-68
2810-121-061	28436 HERRERA ST	4-68
2810-121-062	28434 HERRERA ST	4-68
2810-121-063	28432 HERRERA ST	4-68
2810-121-064	28430 HERRERA ST	4-68
2810-121-065	28428 HERRERA ST	4-68
2810-121-066	28428 HERRERA ST	4-68
2810-121-067	28424 HERRERA ST	4-68
2810-121-068	28422 HERRERA ST	4-68
2810-121-069	28420 HERRERA ST	4-68
2810-121-070	28418 HERRERA ST	4-68
2810-121-071	28416 HERRERA ST	4-68
2810-121-072	28414 HERRERA ST	4-68
2810-121-073	28583 HERRERA STREET	4-68
2810-121-074	28585 HERRERA STREET	4-68
2810-121-075	28587 HERRERA STREET	4-68
2810-121-076	28589 HERRERA STREET	4-68
2810-121-077	28591 HERRERA STREET	4-68
2810-121-078	28593 HERRERA STREET	4-68
2810-121-079	28595 HERRERA STREET	4-68
2810-121-080	28597 HERRERA STREET	4-68
2810-121-081	28598 HERRERA ST	4-68
2810-121-082	28596 HERRERA ST	4-68
2810-121-083	28594 HERRERA ST	4-68
2810-121-084	28592 HERRERA ST	4-68
2810-121-085	28590 HERRERA ST	4-68
2810-121-086	28588 HERRERA ST	4-68
2810-121-087	28586 HERRERA ST	4-68
2810-122-001	28500 PIETRO DR	4-68
2810-122-002	28502 PIETRO DR	4-68
2810-122-003	28504 PIETRO DR	4-68
2810-122-004	28506 PIETRO DR	4-68
2810-122-005	28510 PIETRO DR	4-68
2810-122-006	28512 PIETRO DR	4-68
2810-122-007	28514 PIETRO DR	4-68
2810-122-008	28516 PIETRO DR	4-68
2810-122-009	28529 N PIETRO DR	4-68
2810-122-010	28527 N PIETRO DR	4-68
2810-122-011	28525 N PIETRO DR	4-68
2810-122-012	28523 N PIETRO DR	4-68
2810-122-013	28519 PIETRO DR	4-68
2810-122-014	28517 N PIETRO DR	4-68
2810-122-015	28515 N PIETRO DR	4-68
2810-122-016	28511 N PIETRO DR	4-68
2810-122-017	28600 N PIETRO DR	4-68
2810-122-018	28602 N PIETRO DR	4-68
2810-122-019	28604 N PIETRO DR	4-68
2810-122-020	28606 N PIETRO DR	4-68
2810-122-021	28612 N PIETRO DR	4-68
2810-122-022	28614 N PIETRO DR	4-68
2810-122-023	28616 N PIETRO DR	4-68
2810-122-024	28618 N PIETRO DR	4-68
2810-122-025	28633 N PIETRO DR	4-68

ASSESSOR'S PARCEL NUMBER	SITUS ADDRESS	ZONE
2810-122-026	28631 N PIETRO DR	4-68
2810-122-027	28629 N PIETRO DR	4-68
2810-122-028	28627 N PIETRO DR	4-68
2810-122-029	28625 N PIETRO DR	4-68
2810-122-030	28623 N PIETRO DR	4-68
2810-122-031	28621 N PIETRO DR	4-68
2810-122-032	28619 N PIETRO DR	4-68
2810-122-033	28607 N PIETRO DR	4-68
2810-122-034	28605 N PIETRO DR	4-68
2810-122-035	28603 N PIETRO DR	4-68
2810-122-036	28603 N PIETRO DR	4-68
2810-110-004	Situs Not Available	4-68
2810-110-005	Situs Not Available	4-68
2810-103-001	Situs Not Available	4-68
2810-103-004	28301 N ESPLANADA DR	4-68
2810-103-005	28305 ESPLANADA DR	4-68
2810-103-006	28309 ESPLANADA DR	4-68
2810-103-007	28313 ESPLANADA DR	4-68
2810-103-008	28317 ESPLANADA DR	4-68
2810-103-009	28321 ESPLANADA DR	4-68
2810-103-010	28325 ESPLANADA DR	4-68
2810-103-011	28327 ESPLANADA DR	4-68
2810-103-014	28335 N ESPLANADA DR	4-68
2810-103-015	28339 ESPLANADA DR	4-68
2810-103-016	28343 ESPLANADA DR	4-68
2810-103-017	28347 ESPLANADA DR	4-68
2810-103-018	28351 ESPLANADA DR	4-68
2810-103-019	28355 ESPLANADA DR	4-68
2810-103-020	28359 ESPLANADA DR	4-68
2810-103-021	28363 ESPLANADA DR	4-68
2810-103-022	28367 ESPLANADA DR	4-68
2810-103-023	28371 ESPLANADA DR	4-68
2810-103-024	28375 ESPLANADA DR	4-68
2810-103-025	28379 ESPLANADA DR	4-68
2810-103-026	28381 ESPLANADA DR	4-68
2810-103-027	28383 ESPLANADA DR	4-68
2810-103-028	28387 ESPLANADA DR	4-68
2810-103-029	28391 ESPLANADA DR	4-68
2810-103-030	28395 ESPLANADA DR	4-68
2810-103-031	28399 ESPLANADA DR	4-68
2810-103-032	28398 ESPLANADA DR	4-68
2810-103-033	28394 ESPLANADA DR	4-68
2810-103-034	28390 ESPLANADA DR	4-68
2810-103-035	28386 ESPLANADA DR	4-68
2810-103-036	24423 ARANDA LN	4-68
2810-103-037	24417 ARANDA LN	4-68
2810-103-038	24411 ARANDA LN	4-68
2810-103-039	24405 ARANDA LN	4-68
2810-103-040	24404 ARANDA LN	4-68
2810-103-041	24410 ARANDA LN	4-68
2810-103-042	24416 ARANDA LN	4-68
2810-103-043	24422 ARANDA LN	4-68
2810-103-044	24421 MADRAZO LN	4-68
2810-103-045	24415 MADRAZO LN	4-68
2810-103-046	24409 W MADRAZO LN	4-68
2810-103-047	24403 MADRAZO LN	4-68
2810-103-048	24402 MADRAZO LN	4-68
2810-103-049	24408 W MADRAZO LN	4-68
2810-103-050	24414 MADRAZO LN	4-68
2810-103-051	24420 MADRAZO LN	4-68
2810-103-062	Situs Not Available	4-68
2810-103-063	Situs Not Available	4-68
2810-103-064	Situs Not Available	4-68
2810-103-065	Situs Not Available	4-68
2810-103-066	Situs Not Available	4-68
2810-103-067	Situs Not Available	4-68
2810-103-068	Situs Not Available	4-68
2810-103-069	Situs Not Available	4-68
2810-103-070	Situs Not Available	4-68
2810-103-071	Situs Not Available	4-68

ASSESSOR'S PARCEL NUMBER	SITUS ADDRESS	ZONE
2810-103-072	Situs Not Available	4-68
2810-103-073	Situs Not Available	4-68
2810-103-074	28395 N VISTA DEL RIO DR	4-68
2810-103-075	28407 N VISTA DEL RIO DR	4-68
2810-103-076	28413 N VISTA DEL RIO DR	4-68
2810-103-077	28419 VISTA DEL RIO DR	4-68
2810-103-078	28425 N VISTA DEL RIO DR	4-68
2810-103-079	28431 N VISTA DEL RIO DR	4-68
2810-103-098	Situs Not Available	4-68
2810-103-099	28331 N ESPLANADA DR	4-68
2810-103-100	28328 N ESPLANADA DR	4-68
2810-103-101	28316 ESPLANADA DR	4-68
2810-103-102	28310 ESPLANADA DR	4-68
2810-103-103	28304 ESPLANADA DR	4-68
2810-103-104	Situs Not Available	4-68
2810-104-001	28501 N VISTA DEL RIO DR	4-68
2810-104-002	28505 N VISTA DEL RIO DR	4-68
2810-104-003	28509 VISTA DEL RIO DRIVE	4-68
2810-104-004	28513 VISTA DEL RIO DRIVE	4-68
2810-104-005	28517 VISTA DEL RIO DRIVE	4-68
2810-104-006	28521 VISTA DEL RIO DRIVE	4-68
2810-104-007	28525 VISTA DEL RIO DRIVE	4-68
2810-104-008	28529 VISTA DEL RIO DRIVE	4-68
2810-104-009	28533 VISTA DEL RIO DRIVE	4-68
2810-104-010	28537 VISTA DEL RIO DRIVE	4-68
2810-104-011	Situs Not Available	4-68
2810-104-012	28545 VISTA DEL RIO DR	4-68
2810-104-013	28549 VISTA DEL RIO DR	4-68
2810-104-014	28553 VISTA DEL RIO DR	4-68
2810-104-015	Situs Not Available	4-68
2810-104-016	28563 VISTA DEL RIO DR	4-68
2810-104-017	28567 VISTA DEL RIO DRIVE	4-68
2810-104-018	Situs Not Available	4-68
2810-104-019	Situs Not Available	4-68
2810-104-020	Situs Not Available	4-68
2810-104-021	Situs Not Available	4-68
2810-104-022	Situs Not Available	4-68
2810-104-023	Situs Not Available	4-68
2810-104-024	Situs Not Available	4-68
2810-104-025	Situs Not Available	4-68
2810-104-026	Situs Not Available	4-68
2810-104-027	Situs Not Available	4-68
2810-104-028	Situs Not Available	4-68
2810-104-029	Situs Not Available	4-68
2810-104-030	Situs Not Available	4-68
2810-104-031	Situs Not Available	4-68
2810-104-032	Situs Not Available	4-68
2810-104-033	Situs Not Available	4-68
2810-104-034	Situs Not Available	4-68
2810-104-035	Situs Not Available	4-68
2810-104-036	Situs Not Available	4-68
2810-104-037	Situs Not Available	4-68
2810-104-038	Situs Not Available	4-68
2810-104-039	Situs Not Available	4-68
2810-104-040	Situs Not Available	4-68
2810-104-041	Situs Not Available	4-68
2810-104-042	28538 VISTA DEL RIO DRIVE	4-68
2810-104-043	28534 VISTA DEL RIO DRIVE	4-68
2810-104-044	28530 VISTA DEL RIO DRIVE	4-68
2810-104-045	28526 VISTA DEL RIO DRIVE	4-68
2810-104-046	28522 VISTA DEL RIO DRIVE	4-68
2810-104-047	28518 VISTA DEL RIO DRIVE	4-68
2810-104-048	28514 VISTA DEL RIO DRIVE	4-68
2810-104-049	28510 VISTA DEL RIO DRIVE	4-68
2810-104-050	28506 VISTA DEL RIO DRIVE	4-68
2810-104-051	28502 VISTA DEL RIO DRIVE	4-68
2810-104-052	28503 LAS CANASTAS DRIVE	4-68
2810-104-053	28507 LAS CANASTAS DRIVE	4-68
2810-104-054	28511 LAS CANASTAS DRIVE	4-68
2810-104-055	28515 LAS CANASTAS DR	4-68

ASSESSOR'S PARCEL NUMBER	SITUS ADDRESS	ZONE
2810-104-056	28519 LAS CANASTAS DRIVE	4-68
2810-104-057	28523 LAS CANASTAS DRIVE	4-68
2810-104-058	28527 LAS CANASTAS DRIVE	4-68
2810-104-059	28531 LAS CANASTAS DRIVE	4-68
2810-104-060	28535 LAS CANASTAS DR	4-68
2810-104-061	28539 LAS CANASTAS DR	4-68
2810-104-062	28543 LAS CANASTAS DR	4-68
2810-104-063	28547 LAS CANASTAS DR	4-68
2810-104-064	28551 LAS CANASTAS DR	4-68
2810-104-065	28557 LAS CANASTAS DR	4-68
2810-104-066	28561 LAS CANASTAS DR	4-68
2810-104-067	28565 LAS CANASTAS DR	4-68
2810-104-068	28569 LAS CANASTAS DR	4-68
2810-104-069	28573 LAS CANASTAS DR	4-68
2810-104-070	28577 LAS CANASTAS DR	4-68
2810-104-071	28581 LAS CANASTAS DR	4-68
2810-105-001	Situs Not Available	4-68
2810-105-002	Situs Not Available	4-68
2810-105-003	Situs Not Available	4-68
2810-105-004	Situs Not Available	4-68
2810-105-005	Situs Not Available	4-68
2810-105-006	Situs Not Available	4-68
2810-105-007	Situs Not Available	4-68
2810-105-008	Situs Not Available	4-68
2810-105-009	Situs Not Available	4-68
2810-105-010	Situs Not Available	4-68
2810-105-011	Situs Not Available	4-68
2810-105-012	Situs Not Available	4-68
2810-105-013	Situs Not Available	4-68
2810-105-014	Situs Not Available	4-68
2810-105-015	Situs Not Available	4-68
2810-105-016	Situs Not Available	4-68
2810-105-017	Situs Not Available	4-68
2810-105-018	Situs Not Available	4-68
2810-105-019	Situs Not Available	4-68
2810-105-020	Situs Not Available	4-68
2810-105-021	Situs Not Available	4-68
2810-105-022	Situs Not Available	4-68
2810-105-023	Situs Not Available	4-68
2810-105-024	Situs Not Available	4-68
2810-105-025	Situs Not Available	4-68
2810-105-026	Situs Not Available	4-68
2810-105-027	24212 LA MONTURA DR	4-68
2810-105-028	Situs Not Available	4-68
2810-105-029	Situs Not Available	4-68
2810-105-030	Situs Not Available	4-68
2810-105-031	Situs Not Available	4-68
2810-106-001	28434 VISTA DEL RIO DR	4-68
2810-106-002	28428 VISTA DEL RIO DR	4-68
2810-106-003	28422 VISTA DEL RIO DR	4-68
2810-106-004	28416 VISTA DEL RIO DR	4-68
2810-106-005	28410 VISTA DEL RIO DR	4-68
2810-106-006	28404 VISTA DEL RIO DR	4-68
2810-106-007	28396 VISTA DEL RIO DR	4-68
2810-106-008	28390 VISTA DEL RIO DR	4-68
2810-106-009	28384 VISTA DEL RIO DR	4-68
2810-106-010	28378 VISTA DEL RIO DR	4-68
2810-106-011	28372 VISTA DEL RIO DR	4-68
2810-106-012	28366 VISTA DEL RIO DR	4-68
2810-106-013	28360 VISTA DEL RIO DR	4-68
2810-106-014	28354 VISTA DEL RIO DR	4-68
2810-106-015	Situs Not Available	4-68
2810-106-016	Situs Not Available	4-68
2810-106-017	Situs Not Available	4-68
2810-106-018	Situs Not Available	4-68
2810-106-019	Situs Not Available	4-68
2810-106-020	Situs Not Available	4-68
2810-106-021	Situs Not Available	4-68
2810-106-022	Situs Not Available	4-68
2810-106-023	Situs Not Available	4-68

ASSESSOR'S PARCEL NUMBER	SITUS ADDRESS	ZONE
2810-106-024	Situs Not Available	4-68
2810-106-025	Situs Not Available	4-68
2810-106-026	Situs Not Available	4-68
2810-106-027	Situs Not Available	4-68
2810-106-028	Situs Not Available	4-68
2810-106-029	Situs Not Available	4-68
2810-106-030	Situs Not Available	4-68
2810-106-031	Situs Not Available	4-68
2810-106-032	Situs Not Available	4-68
2810-106-033	Situs Not Available	4-68
2810-106-034	Situs Not Available	4-68
2810-106-035	Situs Not Available	4-68
2810-106-036	Situs Not Available	4-68
2810-106-037	Situs Not Available	4-68
2810-106-038	Situs Not Available	4-68
2810-106-039	Situs Not Available	4-68
2810-106-040	24338 LA MONTURA	4-68
2810-106-041	Situs Not Available	4-68
2810-106-042	24350 LA MONTURA DR	4-68
2810-106-043	28472 MARQUES DR	4-68
2810-106-044	28466 MARQUES DR	4-68
2810-106-045	28462 MARQUES DR	4-68
2810-106-046	28456 MARQUES DR	4-68
2810-106-047	28450 MARQUES DR	4-68
2810-106-048	28444 MARQUES DR	4-68
2810-106-049	28438 MARQUES DR	4-68
2810-106-050	28432 MARQUES	4-68
2810-106-051	28426 MARQUES DR	4-68
2810-106-052	28420 MARQUES DR	4-68
2810-106-053	28414 MARQUES DR	4-68
2810-106-054	28408 MARQUES DR	4-68
2810-106-055	28402 MARQUES DR	4-68
2810-106-056	28425 MARQUES DR	4-68
2810-106-057	28433 MARQUES DR	4-68
2810-106-058	28439 MARQUES DR	4-68
2810-106-059	28445 MARQUES DR	4-68
2810-106-060	28451 MARQUES DR	4-68
2810-106-061	28457 MARQUES DR	4-68
2810-106-062	28463 MARQUES DR	4-68
2810-106-063	28469 MARQUES DR	4-68
2810-107-001	Situs Not Available	4-68
2810-107-002	Situs Not Available	4-68
2810-107-003	Situs Not Available	4-68
2810-107-004	Situs Not Available	4-68
2810-107-005	Situs Not Available	4-68
2810-107-006	Situs Not Available	4-68
2810-107-007	Situs Not Available	4-68
2810-107-008	Situs Not Available	4-68
2810-107-009	Situs Not Available	4-68
2810-107-010	Situs Not Available	4-68
2810-107-011	Situs Not Available	4-68
2810-107-012	Situs Not Available	4-68
2810-107-013	Situs Not Available	4-68
2810-107-014	Situs Not Available	4-68
2810-107-015	24302 LA MONTURA DR	4-68
2810-107-016	24308 LA MONTURA DR	4-68
2810-107-017	24312 LA MONTURA DR	4-68
2810-107-018	24316 LA MONTURA DR	4-68
2810-107-019	24322 LA MONTURA DR	4-68
2810-107-020	24326 W LA MONTURA	4-68
2810-107-021	24330 LA MONTURA DR	4-68
2810-107-022	24334 LA MONTURA DR	4-68
2810-107-023	24305 LA MONTURA DR	4-68
2810-107-024	24313 LA MONTURA DR	4-68
2810-107-025	24321 W LA MONTURA DR	4-68
2810-107-026	24344 W LA MONTURA DR	4-68
2810-107-027	24333 W LA MONTURA DR	4-68
2810-107-028	24339 LA MONTURA DR	4-68
2810-107-029	24347 LA MONTURA DR	4-68
2810-107-030	24353 LA MONTURA DR	4-68

ASSESSOR'S PARCEL NUMBER	SITUS ADDRESS	ZONE
2810-107-031	24359 LA MONTURA DR	4-68
2810-107-032	24367 LA MONTURA DR	4-68
2810-107-033	24322 EL CORAZON DR	4-68
2810-107-034	24316 EL CORAZON DR	4-68
2810-107-035	24310 EL CORAZON DR	4-68
2810-107-036	24301 EL CORAZON DR	4-68
2810-107-037	24307 EL CORAZON DR	4-68
2810-107-038	24313 EL CORAZON DR	4-68
2810-107-039	24319 EL CORAZON DR	4-68
2810-107-040	24325 EL CORAZON DR	4-68
2810-108-001	Situs Not Available	4-68
2810-108-002	Situs Not Available	4-68
2810-108-003	Situs Not Available	4-68
2810-108-004	Situs Not Available	4-68
2810-108-005	Situs Not Available	4-68
2810-108-006	Situs Not Available	4-68
2810-108-007	Situs Not Available	4-68
2810-108-008	Situs Not Available	4-68
2810-108-009	Situs Not Available	4-68
2810-108-010	Situs Not Available	4-68
2810-108-011	Situs Not Available	4-68
2810-108-012	Situs Not Available	4-68
2810-108-013	Situs Not Available	4-68
2810-108-014	Situs Not Available	4-68
2810-108-015	Situs Not Available	4-68
2810-108-016	Situs Not Available	4-68
2810-108-017	24270 W LA MONTURA DR	4-68
2810-108-018	24276 LA MONTURA DR	4-68
2810-108-019	24280 LA MONTURA DR	4-68
2810-108-020	24229 LA MONTURA DR	4-68
2810-108-021	24241 W LA MONTURA DR	4-68
2810-108-022	Situs Not Available	4-68
2810-108-023	Situs Not Available	4-68
2810-108-024	24259 W LA MONTURA DR	4-68
2810-108-025	24265 W LA MONTURA DR	4-68
2810-108-026	Situs Not Available	4-68
2810-108-027	24279 LA MONTURA DR	4-68
2810-108-028	28548 LAS CANASTAS DR	4-68
2810-108-029	28556 LAS CANASTAS DR	4-68
2810-108-030	28560 LAS CANASTAS DR	4-68
2810-108-031	28568 LAS CANASTAS DR	4-68
2810-110-015	Situs Not Available	4-68
2810-110-016	Situs Not Available	4-68
2810-110-006	Situs Not Available	4-68
2810-110-017	Situs Not Available	4-68
2810-109-010	Situs Not Available	4-68
2810-109-007	Situs Not Available	4-68
2810-109-008	Situs Not Available	4-68
2810-109-006	Situs Not Available	4-68
2810-109-009	Situs Not Available	4-68
2810-110-003	Situs Not Available	4-68
2810-109-045	Situs Not Available	4-69 COM
2810-109-031	Situs Not Available	4-69 COM
2810-109-044	Situs Not Available	4-69 COM
2810-109-042	Situs Not Available	4-69 COM
2810-112-001	Situs Not Available	4-69 RES
2810-112-002	Situs Not Available	4-69 RES
2810-112-003	Situs Not Available	4-69 RES
2810-112-004	Situs Not Available	4-69 RES
2810-112-005	Situs Not Available	4-69 RES
2810-112-006	Situs Not Available	4-69 RES
2810-112-007	Situs Not Available	4-69 RES
2810-112-008	Situs Not Available	4-69 RES
2810-112-009	Situs Not Available	4-69 RES
2810-112-010	Situs Not Available	4-69 RES
2810-112-011	Situs Not Available	4-69 RES
2810-112-012	Situs Not Available	4-69 RES
2810-112-013	Situs Not Available	4-69 RES
2810-112-014	Situs Not Available	4-69 RES
2810-112-015	Situs Not Available	4-69 RES

ASSESSOR'S PARCEL NUMBER	SITUS ADDRESS	ZONE
2810-112-016	Situs Not Available	4-69 RES
2810-112-017	Situs Not Available	4-69 RES
2810-112-018	Situs Not Available	4-69 RES
2810-112-019	Situs Not Available	4-69 RES
2810-112-020	Situs Not Available	4-69 RES
2810-112-021	Situs Not Available	4-69 RES
2810-112-022	Situs Not Available	4-69 RES
2810-112-023	Situs Not Available	4-69 RES
2810-112-024	Situs Not Available	4-69 RES
2810-112-025	Situs Not Available	4-69 RES
2810-112-026	Situs Not Available	4-69 RES
2810-112-027	Situs Not Available	4-69 RES
2810-112-028	Situs Not Available	4-69 RES
2810-112-029	Situs Not Available	4-69 RES
2810-112-030	Situs Not Available	4-69 RES
2810-112-031	Situs Not Available	4-69 RES
2810-112-032	Situs Not Available	4-69 RES
2810-112-033	Situs Not Available	4-69 RES
2810-112-034	Situs Not Available	4-69 RES
2810-112-035	Situs Not Available	4-69 RES
2810-112-036	Situs Not Available	4-69 RES
2810-112-037	Situs Not Available	4-69 RES
2810-112-038	Situs Not Available	4-69 RES
2810-112-039	Situs Not Available	4-69 RES
2810-112-040	Situs Not Available	4-69 RES
2810-112-041	Situs Not Available	4-69 RES
2810-112-042	Situs Not Available	4-69 RES
2810-112-043	Situs Not Available	4-69 RES
2810-112-044	Situs Not Available	4-69 RES
2810-112-045	Situs Not Available	4-69 RES
2810-112-046	Situs Not Available	4-69 RES
2810-112-047	Situs Not Available	4-69 RES
2810-112-050	Situs Not Available	4-69 RES
2810-112-052	Situs Not Available	4-69 RES
2810-112-053	Situs Not Available	4-69 RES
2810-112-054	Situs Not Available	4-69 RES
2810-112-055	Situs Not Available	4-69 RES
2810-112-056	Situs Not Available	4-69 RES
2810-112-057	Situs Not Available	4-69 RES
2810-112-058	Situs Not Available	4-69 RES
2810-112-059	Situs Not Available	4-69 RES
2810-112-060	Situs Not Available	4-69 RES
2810-112-061	Situs Not Available	4-69 RES
2810-112-062	Situs Not Available	4-69 RES
2810-112-063	Situs Not Available	4-69 RES
2810-112-064	Situs Not Available	4-69 RES
2810-112-065	Situs Not Available	4-69 RES
2810-112-066	Situs Not Available	4-69 RES
2810-112-073	Situs Not Available	4-69 RES
2810-112-074	Situs Not Available	4-69 RES
2810-112-075	Situs Not Available	4-69 RES
2810-113-001	Situs Not Available	4-69 RES
2810-113-002	Situs Not Available	4-69 RES
2810-113-003	Situs Not Available	4-69 RES
2810-113-004	Situs Not Available	4-69 RES
2810-113-005	Situs Not Available	4-69 RES
2810-113-006	Situs Not Available	4-69 RES
2810-113-007	Situs Not Available	4-69 RES
2810-113-008	Situs Not Available	4-69 RES
2810-113-009	Situs Not Available	4-69 RES
2810-113-010	Situs Not Available	4-69 RES
2810-113-011	Situs Not Available	4-69 RES
2810-113-012	Situs Not Available	4-69 RES
2810-113-013	Situs Not Available	4-69 RES
2810-113-014	Situs Not Available	4-69 RES
2810-113-015	Situs Not Available	4-69 RES
2810-113-016	Situs Not Available	4-69 RES
2810-113-017	Situs Not Available	4-69 RES
2810-113-018	Situs Not Available	4-69 RES
2810-113-019	Situs Not Available	4-69 RES

ASSESSOR'S PARCEL NUMBER	SITUS ADDRESS	ZONE
2810-113-020	Situs Not Available	4-69 RES
2810-113-021	Situs Not Available	4-69 RES
2810-113-022	Situs Not Available	4-69 RES
2810-113-023	Situs Not Available	4-69 RES
2810-113-024	Situs Not Available	4-69 RES
2810-113-025	Situs Not Available	4-69 RES
2810-113-026	Situs Not Available	4-69 RES
2810-113-027	Situs Not Available	4-69 RES
2810-113-028	Situs Not Available	4-69 RES
2810-113-029	Situs Not Available	4-69 RES
2810-113-030	Situs Not Available	4-69 RES
2810-113-031	Situs Not Available	4-69 RES
2810-113-032	Situs Not Available	4-69 RES
2810-113-033	Situs Not Available	4-69 RES
2810-113-034	Situs Not Available	4-69 RES
2810-113-035	Situs Not Available	4-69 RES
2810-113-036	Situs Not Available	4-69 RES
2810-113-037	Situs Not Available	4-69 RES
2810-113-038	Situs Not Available	4-69 RES
2810-113-039	Situs Not Available	4-69 RES
2810-113-040	Situs Not Available	4-69 RES
2810-113-041	Situs Not Available	4-69 RES
2810-113-042	Situs Not Available	4-69 RES
2810-113-043	Situs Not Available	4-69 RES
2810-113-044	Situs Not Available	4-69 RES
2810-113-045	Situs Not Available	4-69 RES
2810-113-046	Situs Not Available	4-69 RES
2810-113-047	24542 ROSETTE LN	4-69 RES
2810-113-048	24544 ROSETTE LN	4-69 RES
2810-113-049	Situs Not Available	4-69 RES
2810-113-050	Situs Not Available	4-69 RES
2810-113-051	Situs Not Available	4-69 RES
2810-113-052	Situs Not Available	4-69 RES
2810-113-053	Situs Not Available	4-69 RES
2810-113-054	Situs Not Available	4-69 RES
2810-113-055	24545 ROSETTE LN	4-69 RES
2810-113-056	Situs Not Available	4-69 RES
2810-113-057	Situs Not Available	4-69 RES
2810-113-058	Situs Not Available	4-69 RES
2810-113-059	29033 RIDGECREST CT	4-69 RES
2810-113-060	Situs Not Available	4-69 RES
2810-113-061	Situs Not Available	4-69 RES
2810-113-062	Situs Not Available	4-69 RES
2810-113-063	Situs Not Available	4-69 RES
2810-113-064	24539 ROSETTE LN	4-69 RES
2810-113-065	24533 ROSETTE LN	4-69 RES
2810-113-066	24527 ROSETTE LN	4-69 RES
2810-114-001	Situs Not Available	4-69 RES
2810-114-002	Situs Not Available	4-69 RES
2810-114-003	Situs Not Available	4-69 RES
2810-114-004	Situs Not Available	4-69 RES
2810-114-005	Situs Not Available	4-69 RES
2810-114-006	Situs Not Available	4-69 RES
2810-114-007	Situs Not Available	4-69 RES
2810-114-008	Situs Not Available	4-69 RES
2810-114-009	Situs Not Available	4-69 RES
2810-114-010	Situs Not Available	4-69 RES
2810-114-011	Situs Not Available	4-69 RES
2810-114-012	28910 WEST HILLS DR	4-69 RES
2810-114-013	28906 WEST HILLS DR	4-69 RES
2810-114-014	Situs Not Available	4-69 RES
2810-114-015	Situs Not Available	4-69 RES
2810-114-016	Situs Not Available	4-69 RES
2810-114-017	Situs Not Available	4-69 RES
2810-114-018	Situs Not Available	4-69 RES
2810-114-019	Situs Not Available	4-69 RES
2810-114-020	Situs Not Available	4-69 RES
2810-114-021	Situs Not Available	4-69 RES
2810-114-022	Situs Not Available	4-69 RES
2810-114-023	Situs Not Available	4-69 RES

ASSESSOR'S PARCEL NUMBER	SITUS ADDRESS	ZONE
2810-114-024	Situs Not Available	4-69 RES
2810-114-025	Situs Not Available	4-69 RES
2810-114-026	Situs Not Available	4-69 RES
2810-114-027	Situs Not Available	4-69 RES
2810-114-028	Situs Not Available	4-69 RES
2810-114-029	Situs Not Available	4-69 RES
2810-114-030	Situs Not Available	4-69 RES
2810-114-031	Situs Not Available	4-69 RES
2810-114-032	Situs Not Available	4-69 RES
2810-114-033	Situs Not Available	4-69 RES
2810-114-034	Situs Not Available	4-69 RES
2810-114-035	Situs Not Available	4-69 RES
2810-114-036	Situs Not Available	4-69 RES
2810-114-037	Situs Not Available	4-69 RES
2810-114-038	Situs Not Available	4-69 RES
2810-114-039	Situs Not Available	4-69 RES
2810-114-040	Situs Not Available	4-69 RES
2810-114-041	Situs Not Available	4-69 RES
2810-114-042	Situs Not Available	4-69 RES
2810-114-043	Situs Not Available	4-69 RES
2810-114-046	24528 ROSETTE LN	4-69 RES
2810-114-047	24532 ROSETTE LN	4-69 RES
2810-114-048	24536 ROSETTE LN	4-69 RES
2810-114-049	24540 ROSETTE LN	4-69 RES
2810-114-050	24521 ROSETTE LN	4-69 RES
2810-114-051	24515 ROSETTE LN	4-69 RES
2810-114-052	24509 ROSETTE LN	4-69 RES
2810-114-053	24503 ROSETTE LN	4-69 RES
2810-114-054	Situs Not Available	4-69 RES
2810-114-055	Situs Not Available	4-69 RES
2810-114-056	Situs Not Available	4-69 RES
2810-114-057	Situs Not Available	4-69 RES
2810-114-058	Situs Not Available	4-69 RES
2810-114-059	Situs Not Available	4-69 RES
2810-114-060	Situs Not Available	4-69 RES
2810-114-065	Situs Not Available	4-69 RES
2810-114-066	24524 ROSETTE LN	4-69 RES
2810-115-001	Situs Not Available	4-69 RES
2810-115-002	Situs Not Available	4-69 RES
2810-115-003	Situs Not Available	4-69 RES
2810-115-004	28874 N WEST HILLS DR	4-69 RES
2810-115-005	28868 N WEST HILLS DR	4-69 RES
2810-115-006	28862 N WEST HILLS DR	4-69 RES
2810-115-007	28856 N WEST HILLS DR	4-69 RES
2810-115-008	28850 N WEST HILLS DR	4-69 RES
2810-115-009	28844 N WEST HILLS DR	4-69 RES
2810-115-010	28838 N WEST HILLS DR	4-69 RES
2810-115-011	28832 N WEST HILLS DR	4-69 RES
2810-115-012	28826 N WEST HILLS DR	4-69 RES
2810-115-013	28831 SILVERSMITH DR	4-69 RES
2810-115-014	28837 SILVERSMITH DR	4-69 RES
2810-115-015	28841 SILVERSMITH DR	4-69 RES
2810-115-016	28845 SILVERSMITH DR	4-69 RES
2810-115-017	28849 SILVERSMITH DR	4-69 RES
2810-115-018	28853 SILVERSMITH DR	4-69 RES
2810-115-019	28857 SILVERSMITH DR	4-69 RES
2810-115-020	28861 SILVERSMITH DR	4-69 RES
2810-115-021	28865 SILVERSMITH DR	4-69 RES
2810-115-022	Situs Not Available	4-69 RES
2810-115-023	Situs Not Available	4-69 RES
2810-115-024	Situs Not Available	4-69 RES
2810-115-025	Situs Not Available	4-69 RES
2810-115-026	Situs Not Available	4-69 RES
2810-115-027	Situs Not Available	4-69 RES
2810-115-028	Situs Not Available	4-69 RES
2810-115-029	Situs Not Available	4-69 RES
2810-115-030	Situs Not Available	4-69 RES
2810-115-031	Situs Not Available	4-69 RES
2810-115-032	Situs Not Available	4-69 RES
2810-115-033	Situs Not Available	4-69 RES

ASSESSOR'S PARCEL NUMBER	SITUS ADDRESS	ZONE
2810-115-034	Situs Not Available	4-69 RES
2810-115-035	Situs Not Available	4-69 RES
2810-115-036	Situs Not Available	4-69 RES
2810-115-037	Situs Not Available	4-69 RES
2810-115-038	Situs Not Available	4-69 RES
2810-115-039	Situs Not Available	4-69 RES
2810-115-040	Situs Not Available	4-69 RES
2810-115-041	28868 SILVERSMITH DR	4-69 RES
2810-115-042	28862 SILVERSMITH DR	4-69 RES
2810-115-043	28856 SILVERSMITH DR	4-69 RES
2810-115-044	28850 SILVERSMITH DR	4-69 RES
2810-115-045	28844 SILVERSMITH DR	4-69 RES
2810-115-046	28838 SILVERSMITH DR	4-69 RES
2810-115-047	28832 SILVERSMITH DR	4-69 RES
2810-115-048	28826 SILVERSMITH DR	4-69 RES
2810-115-049	28807 MONTVIEW CT	4-69 RES
2810-115-050	28820 VIA BELTERRA	4-69 RES
2810-115-051	28816 VIA BELTERRA	4-69 RES
2810-115-052	28812 VIA BELTERRA	4-69 RES
2810-115-053	28804 VIA BELTERRA	4-69 RES
2810-115-054	28803 VIA BELTERRA	4-69 RES
2810-115-055	28807 VIA BELTERRA	4-69 RES
2810-115-056	28811 VIA BELTERRA	4-69 RES
2810-115-057	28815 VIA BELTERRA	4-69 RES
2810-115-058	28823 N MONTVIEW CT	4-69 RES
2810-115-059	28827 N MONTVIEW CT	4-69 RES
2810-115-060	28831 N MONTVIEW CT	4-69 RES
2810-115-061	28835 N MONTVIEW CT	4-69 RES
2810-115-062	28826 N MONTVIEW CT	4-69 RES
2810-115-063	28822 N MONTVIEW CT	4-69 RES
2810-115-064	28833 N WEST HILLS DR	4-69 RES
2810-115-065	28839 N WEST HILLS DR	4-69 RES
2810-115-066	28847 N WEST HILLS DR	4-69 RES
2810-116-001	28820 N WEST HILLS DR	4-69 RES
2810-116-002	28814 N WEST HILLS DR	4-69 RES
2810-116-003	28808 N WEST HILLS DR	4-69 RES
2810-116-004	28802 N WEST HILLS DR	4-69 RES
2810-116-005	28803 PANORAMA COURT	4-69 RES
2810-116-006	28807 PANORAMA COURT	4-69 RES
2810-116-007	28811 PANORAMA COURT	4-69 RES
2810-116-008	28817 PANORAMA COURT	4-69 RES
2810-116-009	28821 PANORAMA COURT	4-69 RES
2810-116-010	28825 PANORAMA COURT	4-69 RES
2810-116-011	28829 PANORAMA COURT	4-69 RES
2810-116-012	28833 PANORAMA COURT	4-69 RES
2810-116-013	28837 PANORAMA COURT	4-69 RES
2810-116-014	28820 SILVERSMITH DRIVE	4-69 RES
2810-116-015	28814 SILVERSMITH DRIVE	4-69 RES
2810-116-016	28808 SILVERSMITH DRIVE	4-69 RES
2810-116-017	28802 SILVERSMITH DR	4-69 RES
2810-116-018	28805 N COAL MOUNTAIN CT	4-69 RES
2810-116-019	28809 N COAL MOUNTAIN CT	4-69 RES
2810-116-020	28813 N COAL MOUNTAIN CT	4-69 RES
2810-116-021	28803 MONTVIEW CT	4-69 RES
2810-116-022	28808 VIA BELTERRA	4-69 RES
2810-116-023	28826 N COAL MOUNTAIN CT	4-69 RES
2810-116-024	28822 N COAL MOUNTAIN CT	4-69 RES
2810-116-025	28818 N COAL MOUNTAIN CT	4-69 RES
2810-116-026	28814 N COAL MOUNTAIN CT	4-69 RES
2810-116-027	28810 N COAL MOUNTAIN CT	4-69 RES
2810-116-028	28806 N COAL MOUNTAIN CT	4-69 RES
2810-116-029	28802 N COAL MOUNTAIN CT	4-69 RES
2810-116-030	28742 N COAL MOUNTAIN CT	4-69 RES
2810-116-031	28738 N COAL MOUNTAIN CT	4-69 RES
2810-116-032	28734 N COAL MOUNTAIN CT	4-69 RES
2810-116-033	28730 N COAL MOUNTAIN CT	4-69 RES
2810-116-034	28726 N COAL MOUNTAIN CT	4-69 RES
2810-116-035	28722 N COAL MOUNTAIN CT	4-69 RES
2810-116-036	28718 N COAL MOUNTAIN CT	4-69 RES
2810-116-037	28727 CALLE PLATA	4-69 RES

ASSESSOR'S PARCEL NUMBER	SITUS ADDRESS	ZONE
2810-116-038	28731 CALLE PLATA	4-69 RES
2810-116-039	28735 CALLE PLATA	4-69 RES
2810-116-040	28739 CALLE PLATA	4-69 RES
2810-116-041	28743 CALLE PLATA	4-69 RES
2810-116-042	28747 CALLE PLATA	4-69 RES
2810-116-043	28751 CALLE PLATA	4-69 RES
2810-116-044	28755 CALLE PLATA	4-69 RES
2810-116-045	28759 CALLE PLATA	4-69 RES
2810-116-046	28763 CALLE PLATA	4-69 RES
2810-116-047	28767 CALLE PLATA	4-69 RES
2810-116-048	28744 CALLE PLATA	4-69 RES
2810-116-049	28740 CALLE PLATA	4-69 RES
2810-116-050	28736 CALLE PLATA	4-69 RES
2810-116-051	28732 CALLE PLATA	4-69 RES
2810-116-052	28728 CALLE PLATA	4-69 RES
2810-116-053	28724 CALLE PLATA	4-69 RES
2810-116-054	28720 CALLE PLATA	4-69 RES
2810-116-055	28716 CALLE PLATA	4-69 RES
2810-116-056	28712 CALLE PLATA	4-69 RES
2810-116-057	28708 CALLE PLATA	4-69 RES
2810-116-058	28704 CALLE PLATA	4-69 RES
2810-116-059	28705 COAL MOUNTAIN CT	4-69 RES
2810-116-060	28709 COAL MOUNTAIN CT	4-69 RES
2810-116-061	28713 COAL MOUNTAIN CT	4-69 RES
2810-116-062	28717 COAL MOUNTAIN CT	4-69 RES
2810-116-063	28721 COAL MOUNTAIN CT	4-69 RES
2810-116-064	28725 COAL MOUNTAIN CT	4-69 RES
2810-116-065	28729 COAL MOUNTAIN CT	4-69 RES
2810-116-066	28833 COAL MOUNTAIN CT	4-69 RES
2810-116-067	28803 SILVERSMITH DR	4-69 RES
2810-116-068	28809 SILVERSMITH DRIVE	4-69 RES
2810-116-069	28815 SILVERSMITH DRIVE	4-69 RES
2810-116-070	28821 SILVERSMITH DRIVE	4-69 RES
2810-116-071	28830 PANORAMA COURT	4-69 RES
2810-116-072	28826 PANORAMA COURT	4-69 RES
2810-116-073	28822 PANORAMA COURT	4-69 RES
2810-116-074	28818 PANORAMA COURT	4-69 RES
2810-116-075	28814 PANORAMA COURT	4-69 RES
2810-116-076	28810 PANORAMA COURT	4-69 RES
2810-116-077	28806 PANORAMA COURT	4-69 RES
2810-116-078	28802 PANORAMA COURT	4-69 RES
2810-117-001	28864 N VIA BELTERRA	4-69 RES
2810-117-002	28860 N VIA BELTERRA	4-69 RES
2810-117-003	28856 N VIA BELTERRA	4-69 RES
2810-117-004	28852 N VIA BELTERRA	4-69 RES
2810-117-005	28848 N VIA BELTERRA	4-69 RES
2810-117-006	28844 N VIA BELTERRA	4-69 RES
2810-117-007	28840 N VIA BELTERRA	4-69 RES
2810-117-008	28836 N VIA BELTERRA	4-69 RES
2810-117-009	28832 N VIA BELTERRA	4-69 RES
2810-117-010	28828 N VIA BELTERRA	4-69 RES
2810-117-011	Situs Not Available	4-69 RES
2810-117-012	Situs Not Available	4-69 RES
2810-117-013	29128 WEST HILLS DR	4-69 RES
2810-117-014	29124 WEST HILLS DR	4-69 RES
2810-117-015	29120 WEST HILLS DR	4-69 RES
2810-117-016	29116 WEST HILLS DR	4-69 RES
2810-117-017	29114 WEST HILLS DR	4-69 RES
2810-117-018	29110 WEST HILLS DR	4-69 RES
2810-117-019	29106 WEST HILLS DR	4-69 RES
2810-117-020	29102 WEST HILLS DR	4-69 RES
2810-117-021	29093 WEST HILLS DR	4-69 RES
2810-117-022	29101 WEST HILLS DR	4-69 RES
2810-117-023	29105 WEST HILLS DR	4-69 RES
2810-117-024	29109 WEST HILLS DR	4-69 RES
2810-117-025	29113 WEST HILLS DR	4-69 RES
2810-117-026	29117 WEST HILLS DR	4-69 RES
2810-117-027	29121 WEST HILLS DR	4-69 RES
2810-117-028	29125 WEST HILLS DR	4-69 RES
2810-117-029	29129 WEST HILLS DR	4-69 RES

ASSESSOR'S PARCEL NUMBER	SITUS ADDRESS	ZONE
2810-117-030	Situs Not Available	4-69 RES
2810-117-031	29137 WEST HILLS DR	4-69 RES
2810-117-032	29141 WEST HILLS DR	4-69 RES
2810-117-033	29145 WEST HILLS DR	4-69 RES
2810-117-034	Situs Not Available	4-69 RES
2810-117-035	Situs Not Available	4-69 RES
2810-117-036	Situs Not Available	4-69 RES
2810-117-037	Situs Not Available	4-69 RES
2810-118-001	28827 COAL MOUNTAIN CT	4-69 RES
2810-118-002	28831 COAL MOUNTAIN CT	4-69 RES
2810-118-003	28839 COAL MOUNTAIN CT	4-69 RES
2810-118-004	28843 COAL MOUNTAIN CT	4-69 RES
2810-118-005	28847 COAL MOUNTAIN CT	4-69 RES
2810-118-006	28851 COAL MOUNTAIN COURT	4-69 RES
2810-118-007	28855 COAL MOUNTAIN COURT	4-69 RES
2810-118-008	28859 COAL MOUNTAIN COURT	4-69 RES
2810-118-009	28863 COAL MOUNTAIN COURT	4-69 RES
2810-118-010	28867 COAL MOUNTAIN COURT	4-69 RES
2810-118-011	28871 COAL MOUNTAIN COURT	4-69 RES
2810-118-012	28875 COAL MOUNTAIN COURT	4-69 RES
2810-118-013	28872 COAL MOUNTAIN COURT	4-69 RES
2810-118-014	28868 COAL MOUNTAIN CT	4-69 RES
2810-118-015	24304 SPRING LEAF CT	4-69 RES
2810-118-016	24308 SPRING LEAF CT	4-69 RES
2810-118-017	24312 SPRING LEAF COURT	4-69 RES
2810-118-018	28862 COAL MOUNTAIN CT	4-69 RES
2810-118-019	28858 COAL MOUNTAIN CT	4-69 RES
2810-118-020	28854 COAL MOUNTAIN CT	4-69 RES
2810-118-021	28850 COAL MOUNTAIN COURT	4-69 RES
2810-118-022	28846 COAL MOUNTAIN CT	4-69 RES
2810-118-023	28842 COAL MOUNTAIN CT	4-69 RES
2810-118-024	28838 COAL MOUNTAIN CT	4-69 RES
2810-118-025	28834 COAL MOUNTAIN CT	4-69 RES
2810-118-026	28830 COAL MOUNTAIN CT	4-69 RES
2810-124-001	28135 ANVIL CT	4-69 RES
2810-124-002	28131 N ANVIL CT	4-69 RES
2810-124-003	28127 ANVIL CT	4-69 RES
2810-124-004	28123 N ANVIL CT	4-69 RES
2810-124-005	28119 N ANVIL CT	4-69 RES
2810-124-006	28115 N ANVIL CT	4-69 RES
2810-124-007	28111 ANVIL CT	4-69 RES
2810-124-008	28107 N ANVIL CT	4-69 RES
2810-124-009	28103 N ANVIL CT	4-69 RES
2810-124-010	28116 N ANVIL CT	4-69 RES
2810-124-011	28120 N ANVIL CT	4-69 RES
2810-124-012	28124 N ANVIL CT	4-69 RES
2810-124-013	28128 N ANVIL CT	4-69 RES
2810-124-014	28132 N ANVIL CT	4-69 RES
2810-124-015	28136 N ANVIL CT	4-69 RES
2810-124-016	28140 N ANVIL CT	4-69 RES
2810-124-017	28142 ANVIL CT	4-69 RES
2810-125-001	28146 ANVIL CT	4-69 RES
2810-125-002	28150 ANVIL CT	4-69 RES
2810-125-003	28154 ANVIL CT	4-69 RES
2810-125-004	28158 ANVIL CT	4-69 RES
2810-125-005	28162 ANVIL CT	4-69 RES
2810-125-006	28163 ANVIL CT	4-69 RES
2810-125-007	Situs Not Available	4-69 RES
2810-125-008	28155 ANVIL CT	4-69 RES
2810-125-009	28151 ANVIL CT	4-69 RES
2810-125-010	28147 ANVIL CT	4-69 RES
2810-125-011	28143 ANVIL CT	4-69 RES
2810-125-012	Situs Not Available	4-69 RES
2810-125-013	Situs Not Available	4-69 RES
2810-125-014	Situs Not Available	4-69 RES
2810-125-015	Situs Not Available	4-69 RES
2810-125-016	Situs Not Available	4-69 RES
2810-125-017	Situs Not Available	4-69 RES
2810-125-018	Situs Not Available	4-69 RES
2810-125-019	Situs Not Available	4-69 RES

ASSESSOR'S PARCEL NUMBER	SITUS ADDRESS	ZONE
2810-125-020	Situs Not Available	4-69 RES
2810-125-021	Situs Not Available	4-69 RES
2810-126-001	Situs Not Available	4-69 RES
2810-126-002	Situs Not Available	4-69 RES
2810-126-003	Situs Not Available	4-69 RES
2810-126-004	Situs Not Available	4-69 RES
2810-126-005	Situs Not Available	4-69 RES
2810-126-006	Situs Not Available	4-69 RES
2810-126-007	Situs Not Available	4-69 RES
2810-126-008	Situs Not Available	4-69 RES
2810-126-009	Situs Not Available	4-69 RES
2810-126-010	Situs Not Available	4-69 RES
2810-126-011	Situs Not Available	4-69 RES
2810-126-012	Situs Not Available	4-69 RES
2810-126-013	Situs Not Available	4-69 RES
2810-126-014	Situs Not Available	4-69 RES
2810-126-015	Situs Not Available	4-69 RES
2810-126-016	Situs Not Available	4-69 RES
2810-126-017	Situs Not Available	4-69 RES
2810-126-018	Situs Not Available	4-69 RES
2810-126-019	Situs Not Available	4-69 RES
2810-126-020	Situs Not Available	4-69 RES
2810-126-021	Situs Not Available	4-69 RES
2810-126-022	Situs Not Available	4-69 RES
2810-126-023	Situs Not Available	4-69 RES
2810-126-024	Situs Not Available	4-69 RES
2810-126-025	Situs Not Available	4-69 RES
2810-126-026	Situs Not Available	4-69 RES
2810-126-027	Situs Not Available	4-69 RES
2810-126-028	Situs Not Available	4-69 RES
2810-126-029	Situs Not Available	4-69 RES
2810-126-030	Situs Not Available	4-69 RES
2810-126-031	Situs Not Available	4-69 RES
2810-126-032	Situs Not Available	4-69 RES
2810-126-033	Situs Not Available	4-69 RES
2810-126-034	Situs Not Available	4-69 RES
2810-126-035	Situs Not Available	4-69 RES
2810-126-036	Situs Not Available	4-69 RES
2810-126-037	Situs Not Available	4-69 RES
2810-126-038	Situs Not Available	4-69 RES
2810-126-039	Situs Not Available	4-69 RES
2810-126-040	Situs Not Available	4-69 RES
2810-126-041	Situs Not Available	4-69 RES
2810-126-042	28437 FARRIER DR	4-69 RES
2810-126-043	28433 FARRIER DR	4-69 RES
2810-126-044	28429 FARRIER DR	4-69 RES
2810-126-045	Situs Not Available	4-69 RES
2810-126-046	28421 FARRIER DR	4-69 RES
2810-126-047	Situs Not Available	4-69 RES
2810-126-048	Situs Not Available	4-69 RES
2810-127-001	Situs Not Available	4-69 RES
2810-127-002	Situs Not Available	4-69 RES
2810-127-003	Situs Not Available	4-69 RES
2810-127-004	Situs Not Available	4-69 RES
2810-127-005	Situs Not Available	4-69 RES
2810-127-006	Situs Not Available	4-69 RES
2810-127-007	Situs Not Available	4-69 RES
2810-127-008	Situs Not Available	4-69 RES
2810-127-009	Situs Not Available	4-69 RES
2810-127-010	Situs Not Available	4-69 RES
2810-127-011	Situs Not Available	4-69 RES
2810-127-012	Situs Not Available	4-69 RES
2810-127-013	Situs Not Available	4-69 RES
2810-127-014	Situs Not Available	4-69 RES
2810-127-015	Situs Not Available	4-69 RES
2810-127-016	Situs Not Available	4-69 RES
2810-127-017	Situs Not Available	4-69 RES
2810-127-018	Situs Not Available	4-69 RES
2810-127-019	Situs Not Available	4-69 RES
2810-127-020	Situs Not Available	4-69 RES

ASSESSOR'S PARCEL NUMBER	SITUS ADDRESS	ZONE
2810-127-021	Situs Not Available	4-69 RES
2810-128-001	28503 FARRIER DR	4-69 RES
2810-128-002	28507 FARRIER DR	4-69 RES
2810-128-003	28511 FARRIER DR	4-69 RES
2810-128-004	Situs Not Available	4-69 RES
2810-128-005	Situs Not Available	4-69 RES
2810-128-006	Situs Not Available	4-69 RES
2810-128-007	Situs Not Available	4-69 RES
2810-128-008	Situs Not Available	4-69 RES
2810-128-009	Situs Not Available	4-69 RES
2810-128-012	Situs Not Available	4-69 RES
2810-128-013	Situs Not Available	4-69 RES
2810-128-014	Situs Not Available	4-69 RES
2810-128-015	Situs Not Available	4-69 RES
2810-128-017	Situs Not Available	4-69 RES
2810-128-019	Situs Not Available	4-69 RES
2810-128-020	Situs Not Available	4-69 RES
2810-128-021	Situs Not Available	4-69 RES
2810-128-022	Situs Not Available	4-69 RES
2810-128-023	Situs Not Available	4-69 RES
2810-128-024	Situs Not Available	4-69 RES
2810-128-025	Situs Not Available	4-69 RES
2810-128-026	Situs Not Available	4-69 RES
2810-128-027	Situs Not Available	4-69 RES
2810-128-028	Situs Not Available	4-69 RES
2810-128-029	Situs Not Available	4-69 RES
2810-128-030	Situs Not Available	4-69 RES
2810-128-031	Situs Not Available	4-69 RES
2810-128-032	Situs Not Available	4-69 RES
2810-128-033	Situs Not Available	4-69 RES
2810-128-034	Situs Not Available	4-69 RES
2810-128-035	Situs Not Available	4-69 RES
2810-128-036	Situs Not Available	4-69 RES
2810-128-037	Situs Not Available	4-69 RES
2810-128-038	Situs Not Available	4-69 RES
2810-128-039	Situs Not Available	4-69 RES
2810-128-040	Situs Not Available	4-69 RES
2810-128-041	Situs Not Available	4-69 RES
2810-128-043	Situs Not Available	4-69 RES
2810-128-044	Situs Not Available	4-69 RES
2810-128-045	Situs Not Available	4-69 RES
2810-128-046	Situs Not Available	4-69 RES
2810-128-047	Situs Not Available	4-69 RES
2810-128-048	24904 HEARTH CT	4-69 RES
2810-128-049	24908 HEARTH CT	4-69 RES
2810-128-050	24912 HEARTH CT	4-69 RES
2810-128-051	24906 HEARTH CT	4-69 RES
2810-128-052	24920 HEARTH CT	4-69 RES
2810-128-053	24924 HEARTH CT	4-69 RES
2810-128-054	24928 HEARTH CT	4-69 RES
2810-128-055	24932 HEARTH CT	4-69 RES
2810-128-056	24936 HEARTH CT	4-69 RES
2810-128-057	24939 HEARTH CT	4-69 RES
2810-128-058	24935 HEARTH CT	4-69 RES
2810-128-059	24931 HEARTH CT	4-69 RES
2810-128-060	24927 HEARTH CT	4-69 RES
2810-128-061	24923 HEARTH CT	4-69 RES
2810-128-062	24915 HEARTH CT	4-69 RES
2810-128-063	24907 HEARTH CT	4-69 RES
2810-129-001	28613 FARRIER DR	4-69 RES
2810-129-002	28617 N FARRIER DR	4-69 RES
2810-129-003	28621 FARRIER DR	4-69 RES
2810-129-004	28625 N FARRIER DR	4-69 RES
2810-129-005	28629 N FARRIER DR	4-69 RES
2810-129-006	28633 FARRIER DR	4-69 RES
2810-129-007	Situs Not Available	4-69 RES
2810-129-008	Situs Not Available	4-69 RES
2810-129-009	Situs Not Available	4-69 RES
2810-129-010	Situs Not Available	4-69 RES
2810-129-011	Situs Not Available	4-69 RES

ASSESSOR'S PARCEL NUMBER	SITUS ADDRESS	ZONE
2810-129-012	Situs Not Available	4-69 RES
2810-129-013	Situs Not Available	4-69 RES
2810-129-014	Situs Not Available	4-69 RES
2810-129-015	Situs Not Available	4-69 RES
2810-129-016	Situs Not Available	4-69 RES
2810-129-017	Situs Not Available	4-69 RES
2810-129-018	Situs Not Available	4-69 RES
2810-129-019	Situs Not Available	4-69 RES
2810-129-020	Situs Not Available	4-69 RES
2810-129-021	Situs Not Available	4-69 RES
2810-129-022	Situs Not Available	4-69 RES
2810-129-023	Situs Not Available	4-69 RES
2810-129-024	Situs Not Available	4-69 RES
2810-129-025	Situs Not Available	4-69 RES
2810-129-026	Situs Not Available	4-69 RES
2810-129-027	Situs Not Available	4-69 RES
2810-129-028	Situs Not Available	4-69 RES
2810-129-029	Situs Not Available	4-69 RES
2810-129-031	Situs Not Available	4-69 RES
2810-129-033	Situs Not Available	4-69 RES
2810-129-034	Situs Not Available	4-69 RES
2810-129-035	Situs Not Available	4-69 RES
2810-129-036	Situs Not Available	4-69 RES
2810-129-037	Situs Not Available	4-69 RES
2810-129-039	Situs Not Available	4-69 RES
2810-129-040	Situs Not Available	4-69 RES
2810-129-041	Situs Not Available	4-69 RES
2810-129-042	Situs Not Available	4-69 RES
2810-129-043	Situs Not Available	4-69 RES
2810-129-044	Situs Not Available	4-69 RES
2810-129-045	Situs Not Available	4-69 RES
2810-129-046	Situs Not Available	4-69 RES
2810-129-047	Situs Not Available	4-69 RES
2810-129-048	Situs Not Available	4-69 RES
2810-129-049	Situs Not Available	4-69 RES
2810-129-050	Situs Not Available	4-69 RES
2810-129-051	Situs Not Available	4-69 RES
2810-129-052	Situs Not Available	4-69 RES
2810-129-053	Situs Not Available	4-69 RES
2810-129-054	28632 N FARRIER DR	4-69 RES
2810-129-055	28628 FARRIER DR	4-69 RES
2810-129-056	28624 FARRIER DR	4-69 RES
2810-129-057	28620 FARRIER DR	4-69 RES
2810-129-058	28616 N FARRIER DR	4-69 RES
2810-130-001	Situs Not Available	4-69 RES
2810-130-002	Situs Not Available	4-69 RES
2810-130-003	Situs Not Available	4-69 RES
2810-130-004	Situs Not Available	4-69 RES
2810-130-005	Situs Not Available	4-69 RES
2810-130-006	Situs Not Available	4-69 RES
2810-130-007	Situs Not Available	4-69 RES
2810-130-008	Situs Not Available	4-69 RES
2810-130-009	Situs Not Available	4-69 RES
2810-130-010	Situs Not Available	4-69 RES
2810-130-011	Situs Not Available	4-69 RES
2810-130-012	Situs Not Available	4-69 RES
2810-130-013	Situs Not Available	4-69 RES
2810-130-014	Situs Not Available	4-69 RES
2810-130-015	Situs Not Available	4-69 RES
2810-130-016	Situs Not Available	4-69 RES
2810-130-017	Situs Not Available	4-69 RES
2810-130-018	Situs Not Available	4-69 RES
2810-130-019	Situs Not Available	4-69 RES
2810-130-020	Situs Not Available	4-69 RES
2810-130-021	Situs Not Available	4-69 RES
2810-130-022	28725 N IRON VILLAGE DR	4-69 RES
2810-130-023	28729 N IRON VILLAGE DR	4-69 RES
2810-130-024	28730 N IRON VILLAGE DR	4-69 RES
2810-130-026	28726 N IRON VILLAGE DR	4-69 RES
2810-130-027	Situs Not Available	4-69 RES

ASSESSOR'S PARCEL NUMBER	SITUS ADDRESS	ZONE
2810-130-028	Situs Not Available	4-69 RES
2810-130-029	28714 IRON VILLAGE DR	4-69 RES
2810-130-030	28710 IRON VILLAGE DR	4-69 RES
2810-130-031	28706 IRON VILLAGE DR	4-69 RES
2810-130-032	Situs Not Available	4-69 RES
2810-130-034	Situs Not Available	4-69 RES
2810-130-036	Situs Not Available	4-69 RES
2810-130-037	Situs Not Available	4-69 RES
2810-130-038	Situs Not Available	4-69 RES
2810-130-039	Situs Not Available	4-69 RES
2810-130-040	Situs Not Available	4-69 RES
2810-130-042	Situs Not Available	4-69 RES
2810-130-044	Situs Not Available	4-69 RES
2810-130-046	Situs Not Available	4-69 RES
2810-130-047	Situs Not Available	4-69 RES
2810-130-048	Situs Not Available	4-69 RES
2810-130-049	Situs Not Available	4-69 RES
2810-131-001	28733 N IRON VILLAGE DR	4-69 RES
2810-131-002	28737 N IRON VILLAGE DR	4-69 RES
2810-131-003	28741 N IRON VILLAGE DR	4-69 RES
2810-131-004	28745 IRON VILLAGE DR	4-69 RES
2810-131-005	28749 IRON VILLAGE DR	4-69 RES
2810-131-006	28753 IRON VILLAGE DR	4-69 RES
2810-131-008	28757 IRON VILLAGE DR	4-69 RES
2810-131-010	28803 BELLOWS COURT	4-69 RES
2810-131-011	28807 N BELLOWS CT	4-69 RES
2810-131-013	28813 BELLOWS CT	4-69 RES
2810-131-015	28817 BELLOWS CT	4-69 RES
2810-131-017	28821 BELLOWS CT	4-69 RES
2810-131-018	28825 BELLOWS CT	4-69 RES
2810-131-019	28829 BELLOWS CT	4-69 RES
2810-131-020	28833 BELLOWS CT	4-69 RES
2810-131-021	28832 BELLOWS CT	4-69 RES
2810-131-022	28828 BELLOWS CT	4-69 RES
2810-131-024	Situs Not Available	4-69 RES
2810-131-026	28818 N BELLOWS CT	4-69 RES
2810-131-027	28814 BELLOWS COURT	4-69 RES
2810-131-028	28810 BELLOWS COURT	4-69 RES
2810-131-029	28806 BELLOWS COURT	4-69 RES
2810-131-030	28802 BELLOWS COURT	4-69 RES
2810-131-031	28809 IRON VILLAGE DR	4-69 RES
2810-131-032	28813 IRON VILLAGE DR	4-69 RES
2810-131-033	28817 IRON VILLAGE DR	4-69 RES
2810-131-034	28821 IRON VILLAGE DR	4-69 RES
2810-131-035	28825 IRON VILLAGE DR	4-69 RES
2810-131-036	28829 N IRON VILLAGE DR	4-69 RES
2810-131-041	28841 IRON VILLAGE DR	4-69 RES
2810-131-042	28845 IRON VILLAGE DRIVE	4-69 RES
2810-131-043	28851 IRON VILLAGE DRIVE	4-69 RES
2810-131-044	28857 N IRON VILLAGE DR	4-69 RES
2810-131-045	28856 N IRON VILLAGE DR	4-69 RES
2810-131-046	28852 N IRON VILLAGE DR	4-69 RES
2810-131-051	28840 IRON VILLAGE DR	4-69 RES
2810-131-052	22836 IRON VILLAGE DR	4-69 RES
2810-131-053	28832 IRON VILLAGE DR	4-69 RES
2810-131-054	28828 IRON VILLAGE DR	4-69 RES
2810-131-055	28824 IRON VILLAGE DRIVE	4-69 RES
2810-131-056	28820 IRON VILLAGE DRIVE	4-69 RES
2810-131-057	28816 IRON VILLAGE DRIVE	4-69 RES
2810-131-058	28812 IRON VILLAGE DR	4-69 RES
2810-131-059	28808 IRON VILLAGE DRIVE	4-69 RES
2810-131-060	28804 IRON VILLAGE	4-69 RES
2810-131-061	28762 IRON VILLAGE DR	4-69 RES
2810-131-062	28758 IRON VILLAGE DRIVE	4-69 RES
2810-131-063	28754 IRON VILLAGE DRIVE	4-69 RES
2810-131-064	28750 IRON VILLAGE DRIVE	4-69 RES
2810-131-065	28746 IRON VILLAGE DR	4-69 RES
2810-131-066	28742 IRON VILLAGE DR	4-69 RES
2810-131-068	Situs Not Available	4-69 RES
2810-131-070	28734 IRON VILLAGE DR	4-69 RES

ASSESSOR'S PARCEL NUMBER	SITUS ADDRESS	ZONE
2810-131-074	28833 N IRON VILLAGE DR	4-69 RES
2810-131-075	28837 N IRON VILLAGE DR	4-69 RES
2810-131-076	28848 N IRON VILLAGE DR	4-69 RES
2810-131-077	28844 N BELLOWS ST	4-69 RES
2810-119-014	24015 COPPER HILL DR	4-69 RES
2810-109-045	Situs Not Available	4-69 Trust
2810-112-001	Situs Not Available	4-69 Trust
2810-112-002	Situs Not Available	4-69 Trust
2810-112-003	Situs Not Available	4-69 Trust
2810-112-004	Situs Not Available	4-69 Trust
2810-112-005	Situs Not Available	4-69 Trust
2810-112-006	Situs Not Available	4-69 Trust
2810-112-007	Situs Not Available	4-69 Trust
2810-112-008	Situs Not Available	4-69 Trust
2810-112-009	Situs Not Available	4-69 Trust
2810-112-010	Situs Not Available	4-69 Trust
2810-112-011	Situs Not Available	4-69 Trust
2810-112-012	Situs Not Available	4-69 Trust
2810-112-013	Situs Not Available	4-69 Trust
2810-112-014	Situs Not Available	4-69 Trust
2810-112-015	Situs Not Available	4-69 Trust
2810-112-016	Situs Not Available	4-69 Trust
2810-112-017	Situs Not Available	4-69 Trust
2810-112-018	Situs Not Available	4-69 Trust
2810-112-019	Situs Not Available	4-69 Trust
2810-112-020	Situs Not Available	4-69 Trust
2810-112-021	Situs Not Available	4-69 Trust
2810-112-022	Situs Not Available	4-69 Trust
2810-112-023	Situs Not Available	4-69 Trust
2810-112-024	Situs Not Available	4-69 Trust
2810-112-025	Situs Not Available	4-69 Trust
2810-112-026	Situs Not Available	4-69 Trust
2810-112-027	Situs Not Available	4-69 Trust
2810-112-028	Situs Not Available	4-69 Trust
2810-112-029	Situs Not Available	4-69 Trust
2810-112-030	Situs Not Available	4-69 Trust
2810-112-031	Situs Not Available	4-69 Trust
2810-112-032	Situs Not Available	4-69 Trust
2810-112-033	Situs Not Available	4-69 Trust
2810-112-034	Situs Not Available	4-69 Trust
2810-112-035	Situs Not Available	4-69 Trust
2810-112-036	Situs Not Available	4-69 Trust
2810-112-037	Situs Not Available	4-69 Trust
2810-112-038	Situs Not Available	4-69 Trust
2810-112-039	Situs Not Available	4-69 Trust
2810-112-040	Situs Not Available	4-69 Trust
2810-112-041	Situs Not Available	4-69 Trust
2810-112-042	Situs Not Available	4-69 Trust
2810-112-043	Situs Not Available	4-69 Trust
2810-112-044	Situs Not Available	4-69 Trust
2810-112-045	Situs Not Available	4-69 Trust
2810-112-046	Situs Not Available	4-69 Trust
2810-112-047	Situs Not Available	4-69 Trust
2810-112-050	Situs Not Available	4-69 Trust
2810-112-052	Situs Not Available	4-69 Trust
2810-112-053	Situs Not Available	4-69 Trust
2810-112-054	Situs Not Available	4-69 Trust
2810-112-055	Situs Not Available	4-69 Trust
2810-112-056	Situs Not Available	4-69 Trust
2810-112-057	Situs Not Available	4-69 Trust
2810-112-058	Situs Not Available	4-69 Trust
2810-112-059	Situs Not Available	4-69 Trust
2810-112-060	Situs Not Available	4-69 Trust
2810-112-061	Situs Not Available	4-69 Trust
2810-112-062	Situs Not Available	4-69 Trust
2810-112-063	Situs Not Available	4-69 Trust
2810-112-064	Situs Not Available	4-69 Trust
2810-112-065	Situs Not Available	4-69 Trust
2810-112-066	Situs Not Available	4-69 Trust
2810-112-073	Situs Not Available	4-69 Trust

ASSESSOR'S PARCEL NUMBER	SITUS ADDRESS	ZONE
2810-112-074	Situs Not Available	4-69 Trust
2810-112-075	Situs Not Available	4-69 Trust
2810-113-001	Situs Not Available	4-69 Trust
2810-113-002	Situs Not Available	4-69 Trust
2810-113-003	Situs Not Available	4-69 Trust
2810-113-004	Situs Not Available	4-69 Trust
2810-113-005	Situs Not Available	4-69 Trust
2810-113-006	Situs Not Available	4-69 Trust
2810-113-007	Situs Not Available	4-69 Trust
2810-113-008	Situs Not Available	4-69 Trust
2810-113-009	Situs Not Available	4-69 Trust
2810-113-010	Situs Not Available	4-69 Trust
2810-113-011	Situs Not Available	4-69 Trust
2810-113-012	Situs Not Available	4-69 Trust
2810-113-013	Situs Not Available	4-69 Trust
2810-113-014	Situs Not Available	4-69 Trust
2810-113-015	Situs Not Available	4-69 Trust
2810-113-016	Situs Not Available	4-69 Trust
2810-113-017	Situs Not Available	4-69 Trust
2810-113-018	Situs Not Available	4-69 Trust
2810-113-019	Situs Not Available	4-69 Trust
2810-113-020	Situs Not Available	4-69 Trust
2810-113-021	Situs Not Available	4-69 Trust
2810-113-022	Situs Not Available	4-69 Trust
2810-113-023	Situs Not Available	4-69 Trust
2810-113-024	Situs Not Available	4-69 Trust
2810-113-025	Situs Not Available	4-69 Trust
2810-113-026	Situs Not Available	4-69 Trust
2810-113-027	Situs Not Available	4-69 Trust
2810-113-028	Situs Not Available	4-69 Trust
2810-113-029	Situs Not Available	4-69 Trust
2810-113-030	Situs Not Available	4-69 Trust
2810-113-031	Situs Not Available	4-69 Trust
2810-113-032	Situs Not Available	4-69 Trust
2810-113-033	Situs Not Available	4-69 Trust
2810-113-034	Situs Not Available	4-69 Trust
2810-113-035	Situs Not Available	4-69 Trust
2810-113-036	Situs Not Available	4-69 Trust
2810-113-037	Situs Not Available	4-69 Trust
2810-113-038	Situs Not Available	4-69 Trust
2810-113-039	Situs Not Available	4-69 Trust
2810-113-040	Situs Not Available	4-69 Trust
2810-113-041	Situs Not Available	4-69 Trust
2810-113-042	Situs Not Available	4-69 Trust
2810-113-043	Situs Not Available	4-69 Trust
2810-113-044	Situs Not Available	4-69 Trust
2810-113-045	Situs Not Available	4-69 Trust
2810-113-046	Situs Not Available	4-69 Trust
2810-113-047	24542 ROSETTE LN	4-69 Trust
2810-113-048	24544 ROSETTE LN	4-69 Trust
2810-113-049	Situs Not Available	4-69 Trust
2810-113-050	Situs Not Available	4-69 Trust
2810-113-051	Situs Not Available	4-69 Trust
2810-113-052	Situs Not Available	4-69 Trust
2810-113-053	Situs Not Available	4-69 Trust
2810-113-054	Situs Not Available	4-69 Trust
2810-113-055	24545 ROSETTE LN	4-69 Trust
2810-113-056	Situs Not Available	4-69 Trust
2810-113-057	Situs Not Available	4-69 Trust
2810-113-058	Situs Not Available	4-69 Trust
2810-113-059	29033 RIDGECREST CT	4-69 Trust
2810-113-060	Situs Not Available	4-69 Trust
2810-113-061	Situs Not Available	4-69 Trust
2810-113-062	Situs Not Available	4-69 Trust
2810-113-063	Situs Not Available	4-69 Trust
2810-113-064	24539 ROSETTE LN	4-69 Trust
2810-113-065	24533 ROSETTE LN	4-69 Trust
2810-113-066	24527 ROSETTE LN	4-69 Trust
2810-114-001	Situs Not Available	4-69 Trust
2810-114-002	Situs Not Available	4-69 Trust

ASSESSOR'S PARCEL NUMBER	SITUS ADDRESS	ZONE
2810-114-003	Situs Not Available	4-69 Trust
2810-114-004	Situs Not Available	4-69 Trust
2810-114-005	Situs Not Available	4-69 Trust
2810-114-006	Situs Not Available	4-69 Trust
2810-114-007	Situs Not Available	4-69 Trust
2810-114-008	Situs Not Available	4-69 Trust
2810-114-009	Situs Not Available	4-69 Trust
2810-114-010	Situs Not Available	4-69 Trust
2810-114-011	Situs Not Available	4-69 Trust
2810-114-012	28910 WEST HILLS DR	4-69 Trust
2810-114-013	28906 WEST HILLS DR	4-69 Trust
2810-114-014	Situs Not Available	4-69 Trust
2810-114-015	Situs Not Available	4-69 Trust
2810-114-016	Situs Not Available	4-69 Trust
2810-114-017	Situs Not Available	4-69 Trust
2810-114-018	Situs Not Available	4-69 Trust
2810-114-019	Situs Not Available	4-69 Trust
2810-114-020	Situs Not Available	4-69 Trust
2810-114-021	Situs Not Available	4-69 Trust
2810-114-022	Situs Not Available	4-69 Trust
2810-114-023	Situs Not Available	4-69 Trust
2810-114-024	Situs Not Available	4-69 Trust
2810-114-025	Situs Not Available	4-69 Trust
2810-114-026	Situs Not Available	4-69 Trust
2810-114-027	Situs Not Available	4-69 Trust
2810-114-028	Situs Not Available	4-69 Trust
2810-114-029	Situs Not Available	4-69 Trust
2810-114-030	Situs Not Available	4-69 Trust
2810-114-031	Situs Not Available	4-69 Trust
2810-114-032	Situs Not Available	4-69 Trust
2810-114-033	Situs Not Available	4-69 Trust
2810-114-034	Situs Not Available	4-69 Trust
2810-114-035	Situs Not Available	4-69 Trust
2810-114-036	Situs Not Available	4-69 Trust
2810-114-037	Situs Not Available	4-69 Trust
2810-114-038	Situs Not Available	4-69 Trust
2810-114-039	Situs Not Available	4-69 Trust
2810-114-040	Situs Not Available	4-69 Trust
2810-114-041	Situs Not Available	4-69 Trust
2810-114-042	Situs Not Available	4-69 Trust
2810-114-043	Situs Not Available	4-69 Trust
2810-114-046	24528 ROSETTE LN	4-69 Trust
2810-114-047	24532 ROSETTE LN	4-69 Trust
2810-114-048	24536 ROSETTE LN	4-69 Trust
2810-114-049	24540 ROSETTE LN	4-69 Trust
2810-114-050	24521 ROSETTE LN	4-69 Trust
2810-114-051	24515 ROSETTE LN	4-69 Trust
2810-114-052	24509 ROSETTE LN	4-69 Trust
2810-114-053	24503 ROSETTE LN	4-69 Trust
2810-114-054	Situs Not Available	4-69 Trust
2810-114-055	Situs Not Available	4-69 Trust
2810-114-056	Situs Not Available	4-69 Trust
2810-114-057	Situs Not Available	4-69 Trust
2810-114-058	Situs Not Available	4-69 Trust
2810-114-059	Situs Not Available	4-69 Trust
2810-114-060	Situs Not Available	4-69 Trust
2810-114-065	Situs Not Available	4-69 Trust
2810-114-066	24524 ROSETTE LN	4-69 Trust
2810-115-001	Situs Not Available	4-69 Trust
2810-115-002	Situs Not Available	4-69 Trust
2810-115-003	Situs Not Available	4-69 Trust
2810-115-004	28874 N WEST HILLS DR	4-69 Trust
2810-115-005	28868 N WEST HILLS DR	4-69 Trust
2810-115-006	28862 N WEST HILLS DR	4-69 Trust
2810-115-007	28856 N WEST HILLS DR	4-69 Trust
2810-115-008	28850 N WEST HILLS DR	4-69 Trust
2810-115-009	28844 N WEST HILLS DR	4-69 Trust
2810-115-010	28838 N WEST HILLS DR	4-69 Trust
2810-115-011	28832 N WEST HILLS DR	4-69 Trust
2810-115-012	28826 N WEST HILLS DR	4-69 Trust

ASSESSOR'S PARCEL NUMBER	SITUS ADDRESS	ZONE
2810-115-013	28831 SILVERSMITH DR	4-69 Trust
2810-115-014	28837 SILVERSMITH DR	4-69 Trust
2810-115-015	28841 SILVERSMITH DR	4-69 Trust
2810-115-016	28845 SILVERSMITH DR	4-69 Trust
2810-115-017	28849 SILVERSMITH DR	4-69 Trust
2810-115-018	28853 SILVERSMITH DR	4-69 Trust
2810-115-019	28857 SILVERSMITH DR	4-69 Trust
2810-115-020	28861 SILVERSMITH DR	4-69 Trust
2810-115-021	28865 SILVERSMITH DR	4-69 Trust
2810-115-022	Situs Not Available	4-69 Trust
2810-115-023	Situs Not Available	4-69 Trust
2810-115-024	Situs Not Available	4-69 Trust
2810-115-025	Situs Not Available	4-69 Trust
2810-115-026	Situs Not Available	4-69 Trust
2810-115-027	Situs Not Available	4-69 Trust
2810-115-028	Situs Not Available	4-69 Trust
2810-115-029	Situs Not Available	4-69 Trust
2810-115-030	Situs Not Available	4-69 Trust
2810-115-031	Situs Not Available	4-69 Trust
2810-115-032	Situs Not Available	4-69 Trust
2810-115-033	Situs Not Available	4-69 Trust
2810-115-034	Situs Not Available	4-69 Trust
2810-115-035	Situs Not Available	4-69 Trust
2810-115-036	Situs Not Available	4-69 Trust
2810-115-037	Situs Not Available	4-69 Trust
2810-115-038	Situs Not Available	4-69 Trust
2810-115-039	Situs Not Available	4-69 Trust
2810-115-040	Situs Not Available	4-69 Trust
2810-115-041	28868 SILVERSMITH DR	4-69 Trust
2810-115-042	28862 SILVERSMITH DR	4-69 Trust
2810-115-043	28856 SILVERSMITH DR	4-69 Trust
2810-115-044	28850 SILVERSMITH DR	4-69 Trust
2810-115-045	28844 SILVERSMITH DR	4-69 Trust
2810-115-046	28838 SILVERSMITH DR	4-69 Trust
2810-115-047	28832 SILVERSMITH DR	4-69 Trust
2810-115-048	28826 SILVERSMITH DR	4-69 Trust
2810-115-049	28807 MONTVIEW CT	4-69 Trust
2810-115-050	28820 VIA BELTERRA	4-69 Trust
2810-115-051	28816 VIA BELTERRA	4-69 Trust
2810-115-052	28812 VIA BELTERRA	4-69 Trust
2810-115-053	28804 VIA BELTERRA	4-69 Trust
2810-115-054	28803 VIA BELTERRA	4-69 Trust
2810-115-055	28807 VIA BELTERRA	4-69 Trust
2810-115-056	28811 VIA BELTERRA	4-69 Trust
2810-115-057	28815 VIA BELTERRA	4-69 Trust
2810-115-058	28823 N MONTVIEW CT	4-69 Trust
2810-115-059	28827 N MONTVIEW CT	4-69 Trust
2810-115-060	28831 N MONTVIEW CT	4-69 Trust
2810-115-061	28835 N MONTVIEW CT	4-69 Trust
2810-115-062	28826 N MONTVIEW CT	4-69 Trust
2810-115-063	28822 N MONTVIEW CT	4-69 Trust
2810-115-064	28833 N WEST HILLS DR	4-69 Trust
2810-115-065	28839 N WEST HILLS DR	4-69 Trust
2810-115-066	28847 N WEST HILLS DR	4-69 Trust
2810-116-001	28820 N WEST HILLS DR	4-69 Trust
2810-116-002	28814 N WEST HILLS DR	4-69 Trust
2810-116-003	28808 N WEST HILLS DR	4-69 Trust
2810-116-004	28802 N WEST HILLS DR	4-69 Trust
2810-116-005	28803 PANORAMA COURT	4-69 Trust
2810-116-006	28807 PANORAMA COURT	4-69 Trust
2810-116-007	28811 PANORAMA COURT	4-69 Trust
2810-116-008	28817 PANORAMA COURT	4-69 Trust
2810-116-009	28821 PANORAMA COURT	4-69 Trust
2810-116-010	28825 PANORAMA COURT	4-69 Trust
2810-116-011	28829 PANORAMA COURT	4-69 Trust
2810-116-012	28833 PANORAMA COURT	4-69 Trust
2810-116-013	28837 PANORAMA COURT	4-69 Trust
2810-116-014	28820 SILVERSMITH DRIVE	4-69 Trust
2810-116-015	28814 SILVERSMITH DRIVE	4-69 Trust
2810-116-016	28808 SILVERSMITH DRIVE	4-69 Trust

ASSESSOR'S PARCEL NUMBER	SITUS ADDRESS	ZONE
2810-116-017	28802 SILVERSMITH DR	4-69 Trust
2810-116-018	28805 N COAL MOUNTAIN CT	4-69 Trust
2810-116-019	28809 N COAL MOUNTAIN CT	4-69 Trust
2810-116-020	28813 N COAL MOUNTAIN CT	4-69 Trust
2810-116-021	28803 MONTVIEW CT	4-69 Trust
2810-116-022	28808 VIA BELTERRA	4-69 Trust
2810-116-023	28826 N COAL MOUNTAIN CT	4-69 Trust
2810-116-024	28822 N COAL MOUNTAIN CT	4-69 Trust
2810-116-025	28818 N COAL MOUNTAIN CT	4-69 Trust
2810-116-026	28814 N COAL MOUNTAIN CT	4-69 Trust
2810-116-027	28810 N COAL MOUNTAIN CT	4-69 Trust
2810-116-028	28806 N COAL MOUNTAIN CT	4-69 Trust
2810-116-029	28802 N COAL MOUNTAIN CT	4-69 Trust
2810-116-030	28742 N COAL MOUNTAIN CT	4-69 Trust
2810-116-031	28738 N COAL MOUNTAIN CT	4-69 Trust
2810-116-032	28734 N COAL MOUNTAIN CT	4-69 Trust
2810-116-033	28730 N COAL MOUNTAIN CT	4-69 Trust
2810-116-034	28726 N COAL MOUNTAIN CT	4-69 Trust
2810-116-035	28722 N COAL MOUNTAIN CT	4-69 Trust
2810-116-036	28718 N COAL MOUNTAIN CT	4-69 Trust
2810-116-037	28727 CALLE PLATA	4-69 Trust
2810-116-038	28731 CALLE PLATA	4-69 Trust
2810-116-039	28735 CALLE PLATA	4-69 Trust
2810-116-040	28739 CALLE PLATA	4-69 Trust
2810-116-041	28743 CALLE PLATA	4-69 Trust
2810-116-042	28747 CALLE PLATA	4-69 Trust
2810-116-043	28751 CALLE PLATA	4-69 Trust
2810-116-044	28755 CALLE PLATA	4-69 Trust
2810-116-045	28759 CALLE PLATA	4-69 Trust
2810-116-046	28763 CALLE PLATA	4-69 Trust
2810-116-047	28767 CALLE PLATA	4-69 Trust
2810-116-048	28744 CALLE PLATA	4-69 Trust
2810-116-049	28740 CALLE PLATA	4-69 Trust
2810-116-050	28736 CALLE PLATA	4-69 Trust
2810-116-051	28732 CALLE PLATA	4-69 Trust
2810-116-052	28728 CALLE PLATA	4-69 Trust
2810-116-053	28724 CALLE PLATA	4-69 Trust
2810-116-054	28720 CALLE PLATA	4-69 Trust
2810-116-055	28716 CALLE PLATA	4-69 Trust
2810-116-056	28712 CALLE PLATA	4-69 Trust
2810-116-057	28708 CALLE PLATA	4-69 Trust
2810-116-058	28704 CALLE PLATA	4-69 Trust
2810-116-059	28705 COAL MOUNTAIN CT	4-69 Trust
2810-116-060	28709 COAL MOUNTAIN CT	4-69 Trust
2810-116-061	28713 COAL MOUNTAIN CT	4-69 Trust
2810-116-062	28717 COAL MOUNTAIN CT	4-69 Trust
2810-116-063	28721 COAL MOUNTAIN CT	4-69 Trust
2810-116-064	28725 COAL MOUNTAIN CT	4-69 Trust
2810-116-065	28729 COAL MOUNTAIN CT	4-69 Trust
2810-116-066	28833 COAL MOUNTAIN CT	4-69 Trust
2810-116-067	28803 SILVERSMITH DR	4-69 Trust
2810-116-068	28809 SILVERSMITH DRIVE	4-69 Trust
2810-116-069	28815 SILVERSMITH DRIVE	4-69 Trust
2810-116-070	28821 SILVERSMITH DRIVE	4-69 Trust
2810-116-071	28830 PANORAMA COURT	4-69 Trust
2810-116-072	28826 PANORAMA COURT	4-69 Trust
2810-116-073	28822 PANORAMA COURT	4-69 Trust
2810-116-074	28818 PANORAMA COURT	4-69 Trust
2810-116-075	28814 PANORAMA COURT	4-69 Trust
2810-116-076	28810 PANORAMA COURT	4-69 Trust
2810-116-077	28806 PANORAMA COURT	4-69 Trust
2810-116-078	28802 PANORAMA COURT	4-69 Trust
2810-117-001	28864 N VIA BELTERRA	4-69 Trust
2810-117-002	28860 N VIA BELTERRA	4-69 Trust
2810-117-003	28856 N VIA BELTERRA	4-69 Trust
2810-117-004	28852 N VIA BELTERRA	4-69 Trust
2810-117-005	28848 N VIA BELTERRA	4-69 Trust
2810-117-006	28844 N VIA BELTERRA	4-69 Trust
2810-117-007	28840 N VIA BELTERRA	4-69 Trust
2810-117-008	28836 N VIA BELTERRA	4-69 Trust

ASSESSOR'S PARCEL NUMBER	SITUS ADDRESS	ZONE
2810-117-009	28832 N VIA BELTERRA	4-69 Trust
2810-117-010	28828 N VIA BELTERRA	4-69 Trust
2810-117-011	Situs Not Available	4-69 Trust
2810-117-012	Situs Not Available	4-69 Trust
2810-117-013	29128 WEST HILLS DR	4-69 Trust
2810-117-014	29124 WEST HILLS DR	4-69 Trust
2810-117-015	29120 WEST HILLS DR	4-69 Trust
2810-117-016	29116 WEST HILLS DR	4-69 Trust
2810-117-017	29114 WEST HILLS DR	4-69 Trust
2810-117-018	29110 WEST HILLS DR	4-69 Trust
2810-117-019	29106 WEST HILLS DR	4-69 Trust
2810-117-020	29102 WEST HILLS DR	4-69 Trust
2810-117-021	29093 WEST HILLS DR	4-69 Trust
2810-117-022	29101 WEST HILLS DR	4-69 Trust
2810-117-023	29105 WEST HILLS DR	4-69 Trust
2810-117-024	29109 WEST HILLS DR	4-69 Trust
2810-117-025	29113 WEST HILLS DR	4-69 Trust
2810-117-026	29117 WEST HILLS DR	4-69 Trust
2810-117-027	29121 WEST HILLS DR	4-69 Trust
2810-117-028	29125 WEST HILLS DR	4-69 Trust
2810-117-029	29129 WEST HILLS DR	4-69 Trust
2810-117-030	Situs Not Available	4-69 Trust
2810-117-031	29137 WEST HILLS DR	4-69 Trust
2810-117-032	29141 WEST HILLS DR	4-69 Trust
2810-117-033	29145 WEST HILLS DR	4-69 Trust
2810-117-034	Situs Not Available	4-69 Trust
2810-117-035	Situs Not Available	4-69 Trust
2810-117-036	Situs Not Available	4-69 Trust
2810-117-037	Situs Not Available	4-69 Trust
2810-118-001	28827 COAL MOUNTAIN CT	4-69 Trust
2810-118-002	28831 COAL MOUNTAIN CT	4-69 Trust
2810-118-003	28839 COAL MOUNTAIN CT	4-69 Trust
2810-118-004	28843 COAL MOUNTAIN CT	4-69 Trust
2810-118-005	28847 COAL MOUNTAIN CT	4-69 Trust
2810-118-006	28851 COAL MOUNTAIN COURT	4-69 Trust
2810-118-007	28855 COAL MOUNTAIN COURT	4-69 Trust
2810-118-008	28859 COAL MOUNTAIN COURT	4-69 Trust
2810-118-009	28863 COAL MOUNTAIN COURT	4-69 Trust
2810-118-010	28867 COAL MOUNTAIN COURT	4-69 Trust
2810-118-011	28871 COAL MOUNTAIN COURT	4-69 Trust
2810-118-012	28875 COAL MOUNTAIN COURT	4-69 Trust
2810-118-013	28872 COAL MOUNTAIN COURT	4-69 Trust
2810-118-014	28868 COAL MOUNTAIN CT	4-69 Trust
2810-118-015	24304 SPRING LEAF CT	4-69 Trust
2810-118-016	24308 SPRING LEAF CT	4-69 Trust
2810-118-017	24312 SPRING LEAF COURT	4-69 Trust
2810-118-018	28862 COAL MOUNTAIN CT	4-69 Trust
2810-118-019	28858 COAL MOUNTAIN CT	4-69 Trust
2810-118-020	28854 COAL MOUNTAIN CT	4-69 Trust
2810-118-021	28850 COAL MOUNTAIN COURT	4-69 Trust
2810-118-022	28846 COAL MOUNTAIN CT	4-69 Trust
2810-118-023	28842 COAL MOUNTAIN CT	4-69 Trust
2810-118-024	28838 COAL MOUNTAIN CT	4-69 Trust
2810-118-025	28834 COAL MOUNTAIN CT	4-69 Trust
2810-118-026	28830 COAL MOUNTAIN CT	4-69 Trust
2810-124-001	28135 ANVIL CT	4-69 Trust
2810-124-002	28131 N ANVIL CT	4-69 Trust
2810-124-003	28127 ANVIL CT	4-69 Trust
2810-124-004	28123 N ANVIL CT	4-69 Trust
2810-124-005	28119 N ANVIL CT	4-69 Trust
2810-124-006	28115 N ANVIL CT	4-69 Trust
2810-124-007	28111 ANVIL CT	4-69 Trust
2810-124-008	28107 N ANVIL CT	4-69 Trust
2810-124-009	28103 N ANVIL CT	4-69 Trust
2810-124-010	28116 N ANVIL CT	4-69 Trust
2810-124-011	28120 N ANVIL CT	4-69 Trust
2810-124-012	28124 N ANVIL CT	4-69 Trust
2810-124-013	28128 N ANVIL CT	4-69 Trust
2810-124-014	28132 N ANVIL CT	4-69 Trust
2810-124-015	28136 N ANVIL CT	4-69 Trust

ASSESSOR'S PARCEL NUMBER	SITUS ADDRESS	ZONE
2810-124-016	28140 N ANVIL CT	4-69 Trust
2810-124-017	28142 ANVIL CT	4-69 Trust
2810-125-001	28146 ANVIL CT	4-69 Trust
2810-125-002	28150 ANVIL CT	4-69 Trust
2810-125-003	28154 ANVIL CT	4-69 Trust
2810-125-004	28158 ANVIL CT	4-69 Trust
2810-125-005	28162 ANVIL CT	4-69 Trust
2810-125-006	28163 ANVIL CT	4-69 Trust
2810-125-007	Situs Not Available	4-69 Trust
2810-125-008	28155 ANVIL CT	4-69 Trust
2810-125-009	28151 ANVIL CT	4-69 Trust
2810-125-010	28147 ANVIL CT	4-69 Trust
2810-125-011	28143 ANVIL CT	4-69 Trust
2810-125-012	Situs Not Available	4-69 Trust
2810-125-013	Situs Not Available	4-69 Trust
2810-125-014	Situs Not Available	4-69 Trust
2810-125-015	Situs Not Available	4-69 Trust
2810-125-016	Situs Not Available	4-69 Trust
2810-125-017	Situs Not Available	4-69 Trust
2810-125-018	Situs Not Available	4-69 Trust
2810-125-019	Situs Not Available	4-69 Trust
2810-125-020	Situs Not Available	4-69 Trust
2810-125-021	Situs Not Available	4-69 Trust
2810-126-001	Situs Not Available	4-69 Trust
2810-126-002	Situs Not Available	4-69 Trust
2810-126-003	Situs Not Available	4-69 Trust
2810-126-004	Situs Not Available	4-69 Trust
2810-126-005	Situs Not Available	4-69 Trust
2810-126-006	Situs Not Available	4-69 Trust
2810-126-007	Situs Not Available	4-69 Trust
2810-126-008	Situs Not Available	4-69 Trust
2810-126-009	Situs Not Available	4-69 Trust
2810-126-010	Situs Not Available	4-69 Trust
2810-126-011	Situs Not Available	4-69 Trust
2810-126-012	Situs Not Available	4-69 Trust
2810-126-013	Situs Not Available	4-69 Trust
2810-126-014	Situs Not Available	4-69 Trust
2810-126-015	Situs Not Available	4-69 Trust
2810-126-016	Situs Not Available	4-69 Trust
2810-126-017	Situs Not Available	4-69 Trust
2810-126-018	Situs Not Available	4-69 Trust
2810-126-019	Situs Not Available	4-69 Trust
2810-126-020	Situs Not Available	4-69 Trust
2810-126-021	Situs Not Available	4-69 Trust
2810-126-022	Situs Not Available	4-69 Trust
2810-126-023	Situs Not Available	4-69 Trust
2810-126-024	Situs Not Available	4-69 Trust
2810-126-025	Situs Not Available	4-69 Trust
2810-126-026	Situs Not Available	4-69 Trust
2810-126-027	Situs Not Available	4-69 Trust
2810-126-028	Situs Not Available	4-69 Trust
2810-126-029	Situs Not Available	4-69 Trust
2810-126-030	Situs Not Available	4-69 Trust
2810-126-031	Situs Not Available	4-69 Trust
2810-126-032	Situs Not Available	4-69 Trust
2810-126-033	Situs Not Available	4-69 Trust
2810-126-034	Situs Not Available	4-69 Trust
2810-126-035	Situs Not Available	4-69 Trust
2810-126-036	Situs Not Available	4-69 Trust
2810-126-037	Situs Not Available	4-69 Trust
2810-126-038	Situs Not Available	4-69 Trust
2810-126-039	Situs Not Available	4-69 Trust
2810-126-040	Situs Not Available	4-69 Trust
2810-126-041	Situs Not Available	4-69 Trust
2810-126-042	28437 FARRIER DR	4-69 Trust
2810-126-043	28433 FARRIER DR	4-69 Trust
2810-126-044	28429 FARRIER DR	4-69 Trust
2810-126-045	Situs Not Available	4-69 Trust
2810-126-046	28421 FARRIER DR	4-69 Trust
2810-126-047	Situs Not Available	4-69 Trust

ASSESSOR'S PARCEL NUMBER	SITUS ADDRESS	ZONE
2810-126-048	Situs Not Available	4-69 Trust
2810-127-001	Situs Not Available	4-69 Trust
2810-127-002	Situs Not Available	4-69 Trust
2810-127-003	Situs Not Available	4-69 Trust
2810-127-004	Situs Not Available	4-69 Trust
2810-127-005	Situs Not Available	4-69 Trust
2810-127-006	Situs Not Available	4-69 Trust
2810-127-007	Situs Not Available	4-69 Trust
2810-127-008	Situs Not Available	4-69 Trust
2810-127-009	Situs Not Available	4-69 Trust
2810-127-010	Situs Not Available	4-69 Trust
2810-127-011	Situs Not Available	4-69 Trust
2810-127-012	Situs Not Available	4-69 Trust
2810-127-013	Situs Not Available	4-69 Trust
2810-127-014	Situs Not Available	4-69 Trust
2810-127-015	Situs Not Available	4-69 Trust
2810-127-016	Situs Not Available	4-69 Trust
2810-127-017	Situs Not Available	4-69 Trust
2810-127-018	Situs Not Available	4-69 Trust
2810-127-019	Situs Not Available	4-69 Trust
2810-127-020	Situs Not Available	4-69 Trust
2810-127-021	Situs Not Available	4-69 Trust
2810-128-001	28503 FARRIER DR	4-69 Trust
2810-128-002	28507 FARRIER DR	4-69 Trust
2810-128-003	28511 FARRIER DR	4-69 Trust
2810-128-004	Situs Not Available	4-69 Trust
2810-128-005	Situs Not Available	4-69 Trust
2810-128-006	Situs Not Available	4-69 Trust
2810-128-007	Situs Not Available	4-69 Trust
2810-128-008	Situs Not Available	4-69 Trust
2810-128-009	Situs Not Available	4-69 Trust
2810-128-012	Situs Not Available	4-69 Trust
2810-128-013	Situs Not Available	4-69 Trust
2810-128-014	Situs Not Available	4-69 Trust
2810-128-015	Situs Not Available	4-69 Trust
2810-128-017	Situs Not Available	4-69 Trust
2810-128-019	Situs Not Available	4-69 Trust
2810-128-020	Situs Not Available	4-69 Trust
2810-128-021	Situs Not Available	4-69 Trust
2810-128-022	Situs Not Available	4-69 Trust
2810-128-023	Situs Not Available	4-69 Trust
2810-128-024	Situs Not Available	4-69 Trust
2810-128-025	Situs Not Available	4-69 Trust
2810-128-026	Situs Not Available	4-69 Trust
2810-128-027	Situs Not Available	4-69 Trust
2810-128-028	Situs Not Available	4-69 Trust
2810-128-029	Situs Not Available	4-69 Trust
2810-128-030	Situs Not Available	4-69 Trust
2810-128-031	Situs Not Available	4-69 Trust
2810-128-032	Situs Not Available	4-69 Trust
2810-128-033	Situs Not Available	4-69 Trust
2810-128-034	Situs Not Available	4-69 Trust
2810-128-035	Situs Not Available	4-69 Trust
2810-128-036	Situs Not Available	4-69 Trust
2810-128-037	Situs Not Available	4-69 Trust
2810-128-038	Situs Not Available	4-69 Trust
2810-128-039	Situs Not Available	4-69 Trust
2810-128-040	Situs Not Available	4-69 Trust
2810-128-041	Situs Not Available	4-69 Trust
2810-128-043	Situs Not Available	4-69 Trust
2810-128-044	Situs Not Available	4-69 Trust
2810-128-045	Situs Not Available	4-69 Trust
2810-128-046	Situs Not Available	4-69 Trust
2810-128-047	Situs Not Available	4-69 Trust
2810-128-048	24904 HEARTH CT	4-69 Trust
2810-128-049	24908 HEARTH CT	4-69 Trust
2810-128-050	24912 HEARTH CT	4-69 Trust
2810-128-051	24906 HEARTH CT	4-69 Trust
2810-128-052	24920 HEARTH CT	4-69 Trust
2810-128-053	24924 HEARTH CT	4-69 Trust

ASSESSOR'S PARCEL NUMBER	SITUS ADDRESS	ZONE
2810-128-054	24928 HEARTH CT	4-69 Trust
2810-128-055	24932 HEARTH CT	4-69 Trust
2810-128-056	24936 HEARTH CT	4-69 Trust
2810-128-057	24939 HEARTH CT	4-69 Trust
2810-128-058	24935 HEARTH CT	4-69 Trust
2810-128-059	24931 HEARTH CT	4-69 Trust
2810-128-060	24927 HEARTH CT	4-69 Trust
2810-128-061	24923 HEARTH CT	4-69 Trust
2810-128-062	24915 HEARTH CT	4-69 Trust
2810-128-063	24907 HEARTH CT	4-69 Trust
2810-129-001	28613 FARRIER DR	4-69 Trust
2810-129-002	28617 N FARRIER DR	4-69 Trust
2810-129-003	28621 FARRIER DR	4-69 Trust
2810-129-004	28625 N FARRIER DR	4-69 Trust
2810-129-005	28629 N FARRIER DR	4-69 Trust
2810-129-006	28633 FARRIER DR	4-69 Trust
2810-129-007	Situs Not Available	4-69 Trust
2810-129-008	Situs Not Available	4-69 Trust
2810-129-009	Situs Not Available	4-69 Trust
2810-129-010	Situs Not Available	4-69 Trust
2810-129-011	Situs Not Available	4-69 Trust
2810-129-012	Situs Not Available	4-69 Trust
2810-129-013	Situs Not Available	4-69 Trust
2810-129-014	Situs Not Available	4-69 Trust
2810-129-015	Situs Not Available	4-69 Trust
2810-129-016	Situs Not Available	4-69 Trust
2810-129-017	Situs Not Available	4-69 Trust
2810-129-018	Situs Not Available	4-69 Trust
2810-129-019	Situs Not Available	4-69 Trust
2810-129-020	Situs Not Available	4-69 Trust
2810-129-021	Situs Not Available	4-69 Trust
2810-129-022	Situs Not Available	4-69 Trust
2810-129-023	Situs Not Available	4-69 Trust
2810-129-024	Situs Not Available	4-69 Trust
2810-129-025	Situs Not Available	4-69 Trust
2810-129-026	Situs Not Available	4-69 Trust
2810-129-027	Situs Not Available	4-69 Trust
2810-129-028	Situs Not Available	4-69 Trust
2810-129-029	Situs Not Available	4-69 Trust
2810-129-031	Situs Not Available	4-69 Trust
2810-129-033	Situs Not Available	4-69 Trust
2810-129-034	Situs Not Available	4-69 Trust
2810-129-035	Situs Not Available	4-69 Trust
2810-129-036	Situs Not Available	4-69 Trust
2810-129-037	Situs Not Available	4-69 Trust
2810-129-039	Situs Not Available	4-69 Trust
2810-129-040	Situs Not Available	4-69 Trust
2810-129-041	Situs Not Available	4-69 Trust
2810-129-042	Situs Not Available	4-69 Trust
2810-129-043	Situs Not Available	4-69 Trust
2810-129-044	Situs Not Available	4-69 Trust
2810-129-045	Situs Not Available	4-69 Trust
2810-129-046	Situs Not Available	4-69 Trust
2810-129-047	Situs Not Available	4-69 Trust
2810-129-048	Situs Not Available	4-69 Trust
2810-129-049	Situs Not Available	4-69 Trust
2810-129-050	Situs Not Available	4-69 Trust
2810-129-051	Situs Not Available	4-69 Trust
2810-129-052	Situs Not Available	4-69 Trust
2810-129-053	Situs Not Available	4-69 Trust
2810-129-054	28632 N FARRIER DR	4-69 Trust
2810-129-055	28628 FARRIER DR	4-69 Trust
2810-129-056	28624 FARRIER DR	4-69 Trust
2810-129-057	28620 FARRIER DR	4-69 Trust
2810-129-058	28616 N FARRIER DR	4-69 Trust
2810-130-001	Situs Not Available	4-69 Trust
2810-130-002	Situs Not Available	4-69 Trust
2810-130-003	Situs Not Available	4-69 Trust
2810-130-004	Situs Not Available	4-69 Trust
2810-130-005	Situs Not Available	4-69 Trust

ASSESSOR'S PARCEL NUMBER	SITUS ADDRESS	ZONE
2810-130-006	Situs Not Available	4-69 Trust
2810-130-007	Situs Not Available	4-69 Trust
2810-130-008	Situs Not Available	4-69 Trust
2810-130-009	Situs Not Available	4-69 Trust
2810-130-010	Situs Not Available	4-69 Trust
2810-130-011	Situs Not Available	4-69 Trust
2810-130-012	Situs Not Available	4-69 Trust
2810-130-013	Situs Not Available	4-69 Trust
2810-130-014	Situs Not Available	4-69 Trust
2810-130-015	Situs Not Available	4-69 Trust
2810-130-016	Situs Not Available	4-69 Trust
2810-130-017	Situs Not Available	4-69 Trust
2810-130-018	Situs Not Available	4-69 Trust
2810-130-019	Situs Not Available	4-69 Trust
2810-130-020	Situs Not Available	4-69 Trust
2810-130-021	Situs Not Available	4-69 Trust
2810-130-022	28725 N IRON VILLAGE DR	4-69 Trust
2810-130-023	28729 N IRON VILLAGE DR	4-69 Trust
2810-130-024	28730 N IRON VILLAGE DR	4-69 Trust
2810-130-026	28726 N IRON VILLAGE DR	4-69 Trust
2810-130-027	Situs Not Available	4-69 Trust
2810-130-028	Situs Not Available	4-69 Trust
2810-130-029	28714 IRON VILLAGE DR	4-69 Trust
2810-130-030	28710 IRON VILLAGE DR	4-69 Trust
2810-130-031	28706 IRON VILLAGE DR	4-69 Trust
2810-130-032	Situs Not Available	4-69 Trust
2810-130-034	Situs Not Available	4-69 Trust
2810-130-036	Situs Not Available	4-69 Trust
2810-130-037	Situs Not Available	4-69 Trust
2810-130-038	Situs Not Available	4-69 Trust
2810-130-039	Situs Not Available	4-69 Trust
2810-130-040	Situs Not Available	4-69 Trust
2810-130-042	Situs Not Available	4-69 Trust
2810-130-044	Situs Not Available	4-69 Trust
2810-130-046	Situs Not Available	4-69 Trust
2810-130-047	Situs Not Available	4-69 Trust
2810-130-048	Situs Not Available	4-69 Trust
2810-130-049	Situs Not Available	4-69 Trust
2810-131-001	28733 N IRON VILLAGE DR	4-69 Trust
2810-131-002	28737 N IRON VILLAGE DR	4-69 Trust
2810-131-003	28741 N IRON VILLAGE DR	4-69 Trust
2810-131-004	28745 IRON VILLAGE DR	4-69 Trust
2810-131-005	28749 IRON VILLAGE DR	4-69 Trust
2810-131-006	28753 IRON VILLAGE DR	4-69 Trust
2810-131-008	28757 IRON VILLAGE DR	4-69 Trust
2810-131-010	28803 BELLOWS COURT	4-69 Trust
2810-131-011	28807 N BELLOWS CT	4-69 Trust
2810-131-013	28813 BELLOWS CT	4-69 Trust
2810-131-015	28817 BELLOWS CT	4-69 Trust
2810-131-017	28821 BELLOWS CT	4-69 Trust
2810-131-018	28825 BELLOWS CT	4-69 Trust
2810-131-019	28829 BELLOWS CT	4-69 Trust
2810-131-020	28833 BELLOWS CT	4-69 Trust
2810-131-021	28832 BELLOWS CT	4-69 Trust
2810-131-022	28828 BELLOWS CT	4-69 Trust
2810-131-024	Situs Not Available	4-69 Trust
2810-131-026	28818 N BELLOWS CT	4-69 Trust
2810-131-027	28814 BELLOWS COURT	4-69 Trust
2810-131-028	28810 BELLOWS COURT	4-69 Trust
2810-131-029	28806 BELLOWS COURT	4-69 Trust
2810-131-030	28802 BELLOWS COURT	4-69 Trust
2810-131-031	28809 IRON VILLAGE DR	4-69 Trust
2810-131-032	28813 IRON VILLAGE DR	4-69 Trust
2810-131-033	28817 IRON VILLAGE DR	4-69 Trust
2810-131-034	28821 IRON VILLAGE DR	4-69 Trust
2810-131-035	28825 IRON VILLAGE DR	4-69 Trust
2810-131-036	28829 N IRON VILLAGE DR	4-69 Trust
2810-131-041	28841 IRON VILLAGE DR	4-69 Trust
2810-131-042	28845 IRON VILLAGE DRIVE	4-69 Trust
2810-131-043	28851 IRON VILLAGE DRIVE	4-69 Trust

ASSESSOR'S PARCEL NUMBER	SITUS ADDRESS	ZONE
2810-131-044	28857 N IRON VILLAGE DR	4-69 Trust
2810-131-045	28856 N IRON VILLAGE DR	4-69 Trust
2810-131-046	28852 N IRON VILLAGE DR	4-69 Trust
2810-131-051	28840 IRON VILLAGE DR	4-69 Trust
2810-131-052	22836 IRON VILLAGE DR	4-69 Trust
2810-131-053	28832 IRON VILLAGE DR	4-69 Trust
2810-131-054	28828 IRON VILLAGE DR	4-69 Trust
2810-131-055	28824 IRON VILLAGE DRIVE	4-69 Trust
2810-131-056	28820 IRON VILLAGE DRIVE	4-69 Trust
2810-131-057	28816 IRON VILLAGE DRIVE	4-69 Trust
2810-131-058	28812 IRON VILLAGE DR	4-69 Trust
2810-131-059	28808 IRON VILLAGE DRIVE	4-69 Trust
2810-131-060	28804 IRON VILLAGE	4-69 Trust
2810-131-061	28762 IRON VILLAGE DR	4-69 Trust
2810-131-062	28758 IRON VILLAGE DRIVE	4-69 Trust
2810-131-063	28754 IRON VILLAGE DRIVE	4-69 Trust
2810-131-064	28750 IRON VILLAGE DRIVE	4-69 Trust
2810-131-065	28746 IRON VILLAGE DR	4-69 Trust
2810-131-066	28742 IRON VILLAGE DR	4-69 Trust
2810-131-068	Situs Not Available	4-69 Trust
2810-131-070	28734 IRON VILLAGE DR	4-69 Trust
2810-131-074	28833 N IRON VILLAGE DR	4-69 Trust
2810-131-075	28837 N IRON VILLAGE DR	4-69 Trust
2810-131-076	28848 N IRON VILLAGE DR	4-69 Trust
2810-131-077	28844 N BELLOWS ST	4-69 Trust
2810-109-031	Situs Not Available	4-69 Trust
2810-109-044	Situs Not Available	4-69 Trust
2810-109-042	Situs Not Available	4-69 Trust
2810-119-014	24015 COPPER HILL DR	4-69 Trust
2865-096-001	31357 CHERRY DR	4-70
2865-096-002	31349 CHERRY DR	4-70
2865-096-003	31343 CHERRY DR	4-70
2865-096-004	31335 CHERRY DR	4-70
2865-096-005	31329 CHERRY DR	4-70
2865-096-006	31323 CHERRY DR	4-70
2865-096-007	31317 CHERRY DR	4-70
2865-096-008	27904 DOUBLETREE WAY	4-70
2865-096-009	27910 DOUBLETREE WAY	4-70
2865-096-010	27916 DOUBLETREE WAY	4-70
2865-096-011	27924 DOUBLETREE WAY	4-70
2865-096-012	27930 DOUBLETREE WAY	4-70
2865-096-013	27936 DOUBLETREE WAY	4-70
2865-096-014	31362 COUNTRYSIDE LN	4-70
2865-096-015	31374 COUNTRYSIDE LN	4-70
2865-096-016	31382 COUNTRYSIDE LN	4-70
2865-096-017	31394 COUNTRYSIDE LN	4-70
2865-096-018	31275 COUNTRYSIDE LN	4-70
2865-096-019	31281 COUNTRYSIDE LN	4-70
2865-096-020	31287 COUNTRYSIDE LN	4-70
2865-096-021	31295 COUNTRYSIDE LN	4-70
2865-096-022	31307 COUNTRYSIDE LN	4-70
2865-096-023	31319 COUNTRYSIDE LN	4-70
2865-096-024	31327 COUNTRYSIDE LN	4-70
2865-096-025	31339 COUNTRYSIDE LN	4-70
2865-096-026	31351 COUNTRYSIDE LN	4-70
2865-096-027	31359 COUNTRYSIDE LN	4-70
2865-096-028	31365 COUNTRYSIDE LN	4-70
2865-096-029	28018 BROOKSIDE CT	4-70
2865-096-030	28026 BROOKSIDE CT	4-70
2865-096-031	28032 BROOKSIDE CT	4-70
2865-096-032	28040 BROOKSIDE CT	4-70
2865-096-033	31393 COUNTRYSIDE LN	4-70
2865-096-034	31385 COUNTRYSIDE LN	4-70
2865-097-001	31318 COUNTRYSIDE LN	4-70
2865-097-002	31286 COUNTRYSIDE LN	4-70
2865-097-003	31274 COUNTRYSIDE LN	4-70
2865-097-004	31262 COUNTRYSIDE LN	4-70
2865-097-005	31252 COUNTRYSIDE LN	4-70
2865-097-011	31235 COUNTRYSIDE LN	4-70
2865-097-012	31247 COUNTRYSIDE LN	4-70

ASSESSOR'S PARCEL NUMBER	SITUS ADDRESS	ZONE
2865-097-013	31255 COUNTRYSIDE LN	4-70
2865-097-014	31263 COUNTRYSIDE LN	4-70
2865-097-015	31267 COUNTRYSIDE LN	4-70
2865-098-001	31279 CHERRY DR	4-70
2865-098-002	31269 CHERRY DR	4-70
2865-098-003	31255 CHERRY DR	4-70
2865-098-004	31249 CHERRY DR	4-70
2865-098-005	31237 CHERRY DR	4-70
2865-098-006	31229 CHERRY DR	4-70
2865-098-007	31221 CHERRY DR	4-70
2865-098-008	31211 CHERRY DR	4-70
2865-098-009	31205 CHERRY DR	4-70
2865-098-010	31183 CHERRY DR	4-70
2865-098-011	31175 CHERRY DR	4-70
2865-098-012	31167 CHERRY DR	4-70
2865-098-015	31106 RIVERDALE PL	4-70
2865-098-016	31118 RIVERDALE PL	4-70
2865-098-017	31124 RIVERDALE PL	4-70
2865-098-018	31130 RIVERDALE PL	4-70
2865-098-019	31133 RIVERDALE PL	4-70
2865-098-020	31125 RIVERDALE PL	4-70
2865-098-022	31240 COUNTRYSIDE LN	4-70
2865-098-023	31226 COUNTRYSIDE LN	4-70
2865-098-024	31218 COUNTRYSIDE LN	4-70
2865-098-025	31210 COUNTRYSIDE LN	4-70
2865-098-026	31202 COUNTRYSIDE LN	4-70
2865-098-027	31151 CHERRY DR	4-70
2865-098-028	31159 CHERRY DR	4-70
2865-099-001	31117 CHERRY DR	4-70
2865-099-002	31105 CHERRY DR	4-70
2865-099-003	31101 CHERRY DR	4-70
2865-099-004	31104 CHERRY DR	4-70
2865-099-005	31108 CHERRY DR	4-70
2865-099-006	31116 CHERRY DR	4-70
2865-099-007	31124 CHERRY DR	4-70
2865-099-008	31132 CHERRY DR	4-70
2865-099-009	31144 CHERRY DR	4-70
2865-099-010	31150 CHERRY DR	4-70
2865-099-011	31158 CHERRY DR	4-70
2865-099-012	31166 CHERRY DR	4-70
2865-099-013	31172 CHERRY DR	4-70
2865-099-014	31180 CHERRY DR	4-70
2865-099-015	31210 CHERRY DR	4-70
2826-008-039	Situs Not Available	4-73
2826-009-081	Situs Not Available	4-73
2826-034-022	26851 PINE HOLLOW CT	4-73
2826-034-023	26843 PINE HOLLOW CT	4-73
2826-034-024	26835 PINE HOLLOW CT	4-73
2826-034-025	26829 PINE HOLLOW CT	4-73
2826-034-026	26821 PINE HOLLOW CT	4-73
2826-034-027	26815 PINE HOLLOW CT	4-73
2826-034-028	26809 PINE HOLLOW CT	4-73
2826-034-029	26805 PINE HOLLOW CT	4-73
2826-034-030	26801 PINE HOLLOW CT	4-73
2826-034-031	26802 PINE HOLLOW CT	4-73
2826-034-032	26806 PINE HOLLOW CT	4-73
2826-034-033	26812 PINE HOLLOW CT	4-73
2826-034-034	26818 PINE HOLLOW CT	4-73
2826-034-035	26826 PINE HOLLOW CT	4-73
2826-034-036	26832 PINE HOLLOW CT	4-73
2826-034-037	26840 PINE HOLLOW CT	4-73
2826-034-040	26852 PINE HOLLOW CT	4-73
2826-034-041	26858 PINE HOLLOW CT	4-73
2826-034-042	26864 PINE HOLLOW CT	4-73
2826-034-043	26928 REDWOOD BLUFF LN	4-73
2826-034-044	26934 REDWOOD BLUFF LN	4-73
2826-034-045	26940 REDWOOD BLUFF LN	4-73
2826-034-046	26948 REDWOOD BLUFF LN	4-73
2826-034-056	26865 PINE HOLLOW CT	4-73
2826-034-057	26859 PINE HOLLOW CT	4-73

ASSESSOR'S PARCEL NUMBER	SITUS ADDRESS	ZONE
2826-034-058	26846 PINE HOLLOW CT	4-73
2826-034-065	26949 REDWOOD BLUFF LN	4-73
2826-034-072	26927 REDWOOD BLUFF LN	4-73
2826-034-073	26935 REDWOOD BLUFF LN	4-73
2826-034-074	26911 REDWOOD BLUFF LN	4-73
2826-034-075	26941 REDWOOD BLUFF LANE	4-73
2826-035-010	27034 MAPLE TREE CT	4-73
2826-035-011	27038 MAPLE TREE CT	4-73
2826-035-012	27042 MAPLE TREE CT	4-73
2826-035-013	27046 MAPLE TREE CT	4-73
2826-035-014	27050 MAPLE TREE CT	4-73
2826-035-015	27054 MAPLE TREE CT	4-73
2826-035-016	27058 MAPLE TREE CT	4-73
2826-035-017	27062 MAPLE TREE CT	4-73
2826-035-018	27066 MAPLE TREE CT	4-73
2826-035-019	27070 MAPLE TREE CT	4-73
2826-035-020	27074 MAPLE TREE CT	4-73
2826-035-021	27078 MAPLE TREE CT	4-73
2826-035-022	27082 MAPLE TREE CT	4-73
2826-035-023	27086 MAPLE TREE CT	4-73
2826-035-024	27089 MAPLE TREE CT	4-73
2826-035-025	27085 MAPLE TREE CT	4-73
2826-035-026	27081 MAPLE TREE CT	4-73
2826-035-027	27077 MAPLE TREE CT	4-73
2826-035-028	27073 MAPLE TREE CT	4-73
2826-035-029	27069 MAPLE TREE CT	4-73
2826-035-030	27065 MAPLE TREE CT	4-73
2826-035-031	27061 MAPLE TREE CT	4-73
2826-035-032	27055 MAPLE TREE CT	4-73
2826-035-033	27051 MAPLE TREE CT	4-73
2826-035-034	27106 CEDAR RIDGE PL	4-73
2826-035-035	27114 CEDAR RIDGE PL	4-73
2826-035-036	27122 CEDAR RIDGE PL	4-73
2826-035-037	27134 CEDAR RIDGE PL	4-73
2826-035-038	27140 CEDAR RIDGE PL	4-73
2826-035-039	27148 CEDAR RIDGE PL	4-73
2826-035-040	27154 CEDAR RIDGE PL	4-73
2826-035-041	27160 CEDAR RIDGE PL	4-73
2826-035-042	27164 CEDAR RIDGE PL	4-73
2826-035-043	27172 CEDAR RIDGE PL	4-73
2826-035-044	27176 CEDAR RIDGE PL	4-73
2826-035-045	27180 CEDAR RIDGE PL	4-73
2826-035-046	27179 CEDAR RIDGE PL	4-73
2826-035-047	27175 CEDAR RIDGE PL	4-73
2826-035-048	27163 CEDAR RIDGE PL	4-73
2826-035-049	27159 CEDAR RIDGE PL	4-73
2826-035-050	27153 CEDAR RIDGE PL	4-73
2826-035-051	27147 CEDAR RIDGE PL	4-73
2826-035-052	27141 CEDAR RIDGE PL	4-73
2826-035-053	27137 CEDAR RIDGE PL	4-73
2826-035-054	27133 CEDAR RIDGE PL	4-73
2826-035-055	27129 CEDAR RIDGE PL	4-73
2826-035-056	27125 CEDAR RIDGE PL	4-73
2826-035-057	27121 CEDAR RIDGE PL	4-73
2826-036-008	27002 MAPLE TREE CT	4-73
2826-036-009	27010 MAPLE TREE CT	4-73
2826-036-010	27018 MAPLE TREE CT	4-73
2826-036-011	27026 MAPLE TREE CT	4-73
2826-036-012	27102 ROSEWOOD CT	4-73
2826-036-013	27110 ROSEWOOD CT	4-73
2826-036-014	27116 ROSEWOOD CT	4-73
2826-036-015	27122 ROSEWOOD CT	4-73
2826-036-016	27121 ROSEWOOD CT	4-73
2826-036-017	27115 ROSEWOOD CT	4-73
2826-036-018	25645 ELMWOOD LN	4-73
2826-036-019	25653 ELMWOOD LN	4-73
2826-036-020	25659 ELMWOOD LN	4-73
2826-036-021	25663 ELMWOOD LN	4-73
2826-036-022	25670 ELMWOOD LN	4-73
2826-036-023	25664 ELMWOOD LN	4-73

ASSESSOR'S PARCEL NUMBER	SITUS ADDRESS	ZONE
2826-036-024	25656 ELMWOOD LN	4-73
2826-036-025	25650 ELMWOOD LN	4-73
2826-036-026	25644 ELMWOOD LN	4-73
2826-036-027	25638 ELMWOOD LN	4-73
2826-036-028	25632 ELMWOOD LN	4-73
2826-036-029	25626 ELMWOOD LN	4-73
2826-036-030	25618 ELMWOOD LN	4-73
2826-036-031	25614 ELMWOOD LN	4-73
2826-036-032	27113 CEDAR RIDGE PL	4-73
2826-036-033	27107 CEDAR RIDGE PL	4-73
2826-036-034	25605 BIRCHLEAF CT	4-73
2826-036-035	25611 BIRCHLEAF CT	4-73
2826-036-036	25619 BIRCHLEAF CT	4-73
2826-036-037	25625 BIRCHLEAF CT	4-73
2826-036-038	25631 BIRCHLEAF CT	4-73
2826-036-039	25637 BIRCHLEAF CT	4-73
2826-036-040	25645 BIRCHLEAF CT	4-73
2826-036-041	25651 BIRCHLEAF CT	4-73
2826-036-042	25657 BIRCHLEAF CT	4-73
2826-036-043	25661 BIRCHLEAF CT	4-73
2826-036-044	25665 BIRCHLEAF CT	4-73
2826-036-045	25662 BIRCHLEAF CT	4-73
2826-036-046	25658 BIRCHLEAF CT	4-73
2826-036-047	25652 BIRCHLEAF CT	4-73
2826-036-048	25646 BIRCHLEAF CT	4-73
2826-036-049	25642 BIRCHLEAF CT	4-73
2826-036-050	25634 BIRCHLEAF CT	4-73
2826-036-051	25628 BIRCHLEAF CT	4-73
2826-036-052	25620 BIRCHLEAF CT	4-73
2826-036-053	25612 BIRCHLEAF CT	4-73
2826-036-054	25604 BIRCHLEAF CT	4-73
2826-036-055	25659 SMOKETREE LN	4-73
2826-036-056	25663 SMOKETREE LN	4-73
2826-036-057	25671 SMOKETREE LN	4-73
2826-036-058	25679 SMOKETREE LN	4-73
2826-036-059	27012 TIMBERLINE TER	4-73
2826-036-060	27020 TIMBERLINE TER	4-73
2826-036-061	27028 TIMBERLINE TER	4-73
2826-036-062	27040 TIMBERLINE TER	4-73
2826-036-063	27048 TIMBERLINE TER	4-73
2826-036-064	27056 TIMBERLINE TER	4-73
2826-036-065	27062 TIMBERLINE TER	4-73
2826-036-066	27070 TIMBERLINE TER	4-73
2826-036-067	27063 TIMBERLINE TER	4-73
2826-036-068	27059 TIMBERLINE TER	4-73
2826-036-069	27053 TIMBERLINE TER	4-73
2826-036-070	27045 TIMBERLINE TER	4-73
2826-036-071	27041 TIMBERLINE TER	4-73
2826-036-072	27035 TIMBERLINE TER	4-73
2826-036-073	27027 TIMBERLINE TER	4-73
2826-036-074	27023 TIMBERLINE TER	4-73
2826-134-014	Situs Not Available	4-73
2826-134-015	Situs Not Available	4-73
2826-134-016	Situs Not Available	4-73
2826-134-017	Situs Not Available	4-73
2826-134-032	Situs Not Available	4-73
2826-136-001	27015 TIMBERLINE TER	4-73
2826-136-002	27007 TIMBERLINE TER	4-73
2826-136-003	26991 TIMBERLINE TER	4-73
2826-136-004	26985 TIMBERLINE TER	4-73
2826-136-005	26977 TIMBERLINE TER	4-73
2826-136-006	26971 TIMBERLINE TER	4-73
2826-136-007	26965 TIMBERLINE TER	4-73
2826-136-008	26961 TIMBERLINE TER	4-73
2826-136-011	26953 TIMBERLINE TER	4-73
2826-136-012	26950 TIMBERLINE TER	4-73
2826-136-013	26954 TIMBERLINE TER	4-73
2826-136-016	26962 TIMBERLINE TER	4-73
2826-136-017	26966 TIMBERLINE TER	4-73
2826-136-018	26974 TIMBERLINE TER	4-73

ASSESSOR'S PARCEL NUMBER	SITUS ADDRESS	ZONE
2826-136-019	26978 TIMBERLINE TER	4-73
2826-136-020	26984 TIMBERLINE TER	4-73
2826-136-021	25670 SMOKETREE LN	4-73
2826-136-022	25658 SMOKETREE LN	4-73
2826-136-023	26938 PEPPERTREE DR	4-73
2826-136-024	26932 PEPPERTREE DR	4-73
2826-136-025	26926 PEPPERTREE DR	4-73
2826-136-026	26920 PEPPERTREE DR	4-73
2826-136-027	26916 PEPPERTREE DR	4-73
2826-136-028	26910 PEPPERTREE DR	4-73
2826-136-029	26904 PEPPERTREE DR	4-73
2826-136-030	25604 MESQUITE CT	4-73
2826-136-031	25608 MESQUITE CT	4-73
2826-136-032	25614 MESQUITE CT	4-73
2826-136-033	25620 MESQUITE CT	4-73
2826-136-034	25626 MESQUITE CT	4-73
2826-136-035	25632 MESQUITE CT	4-73
2826-136-036	25635 MESQUITE CT	4-73
2826-136-037	25627 MESQUITE CT	4-73
2826-136-038	25621 MESQUITE CT	4-73
2826-136-039	25609 MESQUITE CT	4-73
2826-136-040	26957 SHADOW TREE LN	4-73
2826-136-041	26965 SHADOW TREE LN	4-73
2826-136-042	26964 SHADOW TREE LN	4-73
2826-136-043	26958 SHADOW TREE LN	4-73
2826-136-044	26952 SHADOW TREE LN	4-73
2826-136-045	26946 SHADOW TREE LN	4-73
2826-136-046	26942 SHADOW TREE LN	4-73
2826-136-047	26936 SHADOW TREE LN	4-73
2826-136-048	26928 SHADOW TREE LN	4-73
2826-136-049	26920 SHADOW TREE LN	4-73
2826-136-050	26914 SHADOW TREE LN	4-73
2826-136-055	26860 PEPPERTREE DR	4-73
2826-136-056	26856 PEPPERTREE DR	4-73
2826-136-057	26850 PEPPERTREE DR	4-73
2826-136-058	26871 PEPPERTREE DR	4-73
2826-136-059	26903 PEPPERTREE DR	4-73
2826-136-060	26909 PEPPERTREE DR	4-73
2826-136-061	26915 PEPPERTREE DR	4-73
2826-136-062	26921 PEPPERTREE DR	4-73
2826-136-063	26927 PEPPERTREE DR	4-73
2826-136-079	26957 TIMBERLINE TER	4-73
2826-136-080	26958 TIMBERLINE TER	4-73
2826-136-081	26870 PEPPERTREE DR	4-73
2826-136-082	26866 PEPPERTREE DR	4-73
2826-136-083	26933 PEPPERTREE DR	4-73
2826-136-084	26939 PEPPERTREE DR	4-73
2826-137-001	26844 PEPPERTREE DR	4-73
2826-137-002	26840 PEPPERTREE DR	4-73
2826-137-003	26834 PEPPERTREE DR	4-73
2826-137-004	26828 PEPPERTREE DR	4-73
2826-137-005	26822 PEPPERTREE DR	4-73
2826-137-006	26818 PEPPERTREE DR	4-73
2826-137-007	26812 PEPPERTREE DR	4-73
2826-137-008	26800 PEPPERTREE DR	4-73
2826-137-009	26803 PEPPERTREE DR	4-73
2826-137-010	26807 PEPPERTREE DR	4-73
2826-137-011	26811 PEPPERTREE DR	4-73
2826-137-012	26815 PEPPERTREE DR	4-73
2826-137-013	26821 PEPPERTREE DR	4-73
2826-137-014	26827 PEPPERTREE DR	4-73
2826-137-015	26833 PEPPERTREE DR	4-73
2826-137-016	26839 PEPPERTREE DR	4-73
2826-137-017	26845 PEPPERTREE DR	4-73
2826-137-018	26851 PEPPERTREE DR	4-73
2826-137-019	26857 PEPPERTREE DR	4-73
2826-137-020	26865 PEPPERTREE DR	4-73
2826-137-021	26882 GREENLEAF CT	4-73
2826-137-022	26874 GREENLEAF COURT	4-73
2826-137-023	26870 GREENLEAF CT	4-73

ASSESSOR'S PARCEL NUMBER	SITUS ADDRESS	ZONE
2826-137-024	26864 GREENLEAF CT	4-73
2826-137-025	26858 GREENLEAF CT	4-73
2826-137-026	26852 GREENLEAF CT	4-73
2826-137-027	26848 GREENLEAF CT	4-73
2826-137-028	26840 GREENLEAF CT	4-73
2826-137-029	26836 GREENLEAF CT	4-73
2826-137-030	26832 GREENLEAF CT	4-73
2826-137-031	26824 GREENLEAF CT	4-73
2826-137-032	26818 GREENLEAF CT	4-73
2826-137-033	26814 GREENLEAF CT	4-73
2826-137-034	26810 GREENLEAF CT	4-73
2826-137-035	26806 GREENLEAF CT	4-73
2826-137-036	26801 GREENLEAF CT	4-73
2826-137-037	26805 GREENLEAF CT	4-73
2826-137-038	26809 GREENLEAF CT	4-73
2826-137-039	26813 GREENLEAF CT	4-73
2826-137-040	26817 GREENLEAF CT	4-73
2826-137-041	26825 GREENLEAF CT	4-73
2826-137-042	26831 GREENLEAF CT	4-73
2826-137-043	26841 GREENLEAF CT	4-73
2826-137-044	26853 GREENLEAF CT	4-73
2826-137-045	26857 GREENLEAF CT	4-73
2826-137-046	26852 COTTONWOOD CT	4-73
2826-137-047	26838 COTTONWOOD CT	4-73
2826-137-048	26830 COTTONWOOD CT	4-73
2826-137-049	26822 COTTONWOOD CT	4-73
2826-137-050	26816 COTTONWOOD CT	4-73
2826-137-051	26812 COTTONWOOD CT	4-73
2826-137-052	26808 COTTONWOOD CT	4-73
2826-137-053	26804 COTTONWOOD CT	4-73
2826-137-054	26803 COTTONWOOD CT	4-73
2826-137-055	26807 COTTONWOOD CT	4-73
2826-137-056	26811 COTTONWOOD CT	4-73
2826-137-057	26815 COTTONWOOD CT	4-73
2826-137-058	26819 COTTONWOOD CT	4-73
2826-137-059	26823 COTTONWOOD CT	4-73
2826-137-060	26827 COTTONWOOD CT	4-73
2826-137-061	26835 COTTONWOOD CT	4-73
2826-137-062	26839 COTTONWOOD CT	4-73
2826-137-063	26843 COTTONWOOD CT	4-73
2826-137-064	26849 COTTONWOOD CT	4-73
2826-137-065	26855 COTTONWOOD CT	4-73
2826-137-066	26861 COTTONWOOD CT	4-73
2826-137-067	26865 COTTONWOOD CT	4-73
2826-138-001	26908 ALDER CT	4-73
2826-138-002	26916 ALDER CT	4-73
2826-138-003	26922 ALDER CT	4-73
2826-138-004	26928 ALDER COURT	4-73
2826-138-005	26936 ALDER COURT	4-73
2826-138-006	26941 ALDER CT	4-73
2826-138-007	26935 ADLER CT	4-73
2826-138-008	26927 ADLER CT	4-73
2826-138-009	26921 ADLER CT	4-73
2826-138-010	26915 ADLER CT	4-73
2826-138-011	26909 ADLER CT	4-73
2826-138-012	26855 PINE CLIFF PLACE	4-73
2826-138-013	26849 PINE CLIFF PLACE	4-73
2826-138-014	26843 PINE CLIFF PLACE	4-73
2826-138-015	26835 PINE CLIFF PL	4-73
2826-138-016	26827 PINE CLIFF PL	4-73
2826-138-017	26821 PINE CLIFF PL	4-73
2826-138-018	26815 PINE CLIFF PL	4-73
2826-138-019	26809 PINE CLIFF PL	4-73
2826-138-020	26805 PINE CLIFF PL	4-73
2826-138-021	26801 PINE CLIFF PL	4-73
2826-138-022	26802 PINE CLIFF PL	4-73
2826-138-023	26806 PINE CLIFF PL	4-73
2826-138-024	26810 PINE CLIFF PL	4-73
2826-138-025	26828 PINE CLIFF PL	4-73
2826-138-026	26834 PINE CLIFF PL	4-73

ASSESSOR'S PARCEL NUMBER	SITUS ADDRESS	ZONE
2826-138-027	26838 PINE CLIFF PL	4-73
2826-138-037	26842 PINE CLIFF PL	4-73
2826-138-038	26850 PINE CLIFF PL	4-73
2826-140-001	25330 SILVER ASPEN WAY	4-73
2826-140-005	25330 SILVER ASPEN WAY	4-73
2826-140-006	25343 SILVER ASPEN WAY	4-73
2826-140-007	26822 THE OLD RD	4-73
2826-140-008	26850 THE OLD RD	4-73
2826-140-009	26858 THE OLD RD	4-73
2826-140-010	26960 THE OLD RD	4-73
2826-141-002	Situs Not Available	4-73
2826-141-003	Situs Not Available	4-73
2826-142-002	Situs Not Available	4-73
2826-142-003	Situs Not Available	4-73
2826-142-004	Situs Not Available	4-73
2826-142-013	26550 HERITAGE VIEW LN	4-73
2826-142-019	25648 VIA VENTANA	4-73
2826-142-020	25644 VIA VENTANA	4-73
2826-142-021	25640 VIA VENTANA	4-73
2826-142-022	25636 VIA VENTANA	4-73
2826-142-027	25530 VIA VENTANA	4-73
2826-142-028	25526 VIA VENTANA	4-73
2826-142-029	25522 VIA VENTANA	4-73
2826-142-030	25518 VIA VENTANA	4-73
2826-142-031	25506 VIA VENTANA	4-73
2826-142-032	25502 VIA VENTANA	4-73
2826-142-033	25505 VIA VENTANA	4-73
2826-142-034	25509 VIA VENTANA	4-73
2826-142-035	25515 VIA VENTANA	4-73
2826-142-036	25519 VIA VENTANA	4-73
2826-142-037	25523 VIA VENTANA	4-73
2826-142-038	25527 VIA VENTANA	4-73
2826-142-039	25554 VIA VENTANA	4-73
2826-142-040	25550 VIA VENTANA	4-73
2826-142-041	25546 VIA VENTANA	4-73
2826-142-042	25542 VIA VENTANA	4-73
2826-142-043	25538 VIA VENTANA	4-73
2826-142-044	25534 VIA VENTANA	4-73
2826-142-045	26706 VIA COLINA	4-73
2826-142-046	26710 VIA COLINA	4-73
2826-142-047	26716 VIA COLINA	4-73
2826-142-048	26720 VIA COLINA	4-73
2826-142-049	26724 VIA COLINA	4-73
2826-142-050	26728 VIA COLINA	4-73
2826-142-051	26732 VIA COLINA	4-73
2826-142-052	26735 VIA COLINA	4-73
2826-142-053	25570 VIA VENTANA	4-73
2826-142-054	25566 VIA VENTANA	4-73
2826-142-055	25562 VIA VENTANA	4-73
2826-142-056	25558 VIA VENTANA	4-73
2826-142-057	26714 VIA AMARE	4-73
2826-142-058	26718 VIA AMARE	4-73
2826-142-059	26722 VIA AMARE	4-73
2826-142-060	26726 VIA AMARE	4-73
2826-142-061	26730 VIA AMARE	4-73
2826-142-062	26734 VIA AMARE	4-73
2826-142-064	25616 VIA VENTANA	4-73
2826-142-065	25612 VIA VENTANA	4-73
2826-142-066	25608 VIA VENTANA	4-73
2826-142-067	25604 VIA VENTANA	4-73
2826-142-068	26738 VIA AMARE	4-73
2826-142-069	26742 VIA AMARE	4-73
2826-142-070	26746 VIA AMARE	4-73
2826-142-071	26750 VIA AMARE	4-73
2826-142-072	26754 VIA AMARE	4-73
2826-142-073	26757 VIA AMARE	4-73
2826-142-077	26712 VIA LA PAZ	4-73
2826-142-078	26716 VIA LA PAZ	4-73
2826-142-079	26720 VIA LA PAZ	4-73
2826-142-080	26724 VIA LA PAZ	4-73

ASSESSOR'S PARCEL NUMBER	SITUS ADDRESS	ZONE
2826-142-081	26728 VIA LA PAZ	4-73
2826-142-082	26732 VIA LA PAZ	4-73
2826-142-083	26736 VIA LA PAZ	4-73
2826-142-084	26740 VIA LA PAZ	4-73
2826-142-085	26744 VIA LA PAZ	4-73
2826-142-086	26748 VIA LA PAZ	4-73
2826-142-087	26752 VIA LA PAZ	4-73
2826-142-088	26756 VIA LA PAZ	4-73
2826-142-089	26760 VIA LA PAZ	4-73
2826-142-090	26764 VIA LA PAZ	4-73
2826-142-091	26767 VIA LA PAZ	4-73
2826-142-092	25696 VIA VENTANA	4-73
2826-142-093	25692 VIA VENTANA	4-73
2826-142-094	26608 VIA BELLAZZA	4-73
2826-142-095	26612 VIA BELLAZZA	4-73
2826-142-096	26616 VIA BELLAZZA	4-73
2826-142-097	26620 VIA BELLAZZA	4-73
2826-142-098	26631 VIA BELLAZZA	4-73
2826-142-099	26627 VIA BELLAZZA	4-73
2826-142-100	26615 VIA BELLAZZA	4-73
2826-142-101	26611 VIA BELLAZZA	4-73
2826-142-102	26607 VIA BELLAZZA	4-73
2826-142-103	26603 VIA BELLAZZA	4-73
2826-142-105	26624 VIA BELLAZZA	4-73
2826-142-106	26628 VIA BELLAZZA	4-73
2826-142-107	26632 VIA BELLAZZA	4-73
2826-142-108	26636 VIA BELLAZZA	4-73
2826-142-109	25603 VIA ALISA	4-73
2826-142-110	25607 VIA ALISA	4-73
2826-142-111	25611 VIA ALISA	4-73
2826-142-112	25612 VIA ALISA	4-73
2826-142-113	25621 VIA ALISA	4-73
2826-142-114	25622 VIA ALISA	4-73
2826-142-115	25618 VIA ALISA	4-73
2826-142-116	25614 VIA ALISA	4-73
2826-142-117	25610 VIA ALISA	4-73
2826-142-118	25606 VIA ALISA	4-73
2826-142-119	25602 VIA ALISA	4-73
2826-142-161	26650 THE OLD ROAD	4-73
2826-142-162	Situs Not Available	4-73
2826-143-003	25328 TWIN OAKS PL	4-73
2826-143-004	25340 TWIN OAKS PL	4-73
2826-143-005	25346 TWIN OAKS PL	4-73
2826-143-006	25358 TWIN OAKS PL	4-73
2826-143-007	25366 TWIN OAKS PL	4-73
2826-143-008	25374 TWIN OAKS PL	4-73
2826-143-009	25382 TWIN OAKS PL	4-73
2826-143-010	25390 TWIN OAKS PL	4-73
2826-143-018	25316 TWIN OAKS PL	4-73
2826-144-001	26562 BLACK OAK DR	4-73
2826-144-002	26550 BLACK OAK DR	4-73
2826-144-003	26542 BLACK OAK DR	4-73
2826-144-004	26534 BLACK OAK DR	4-73
2826-144-005	26528 BLACK OAK DR	4-73
2826-144-006	26521 BLACK OAK DR	4-73
2826-144-007	26533 BLACK OAK DR	4-73
2826-144-008	26568 VALLEY OAK LN	4-73
2826-144-009	26556 VALLEY OAK LN	4-73
2826-144-010	26542 VALLEY OAK LN	4-73
2826-144-011	26536 VALLEY OAK LN	4-73
2826-144-012	26524 VALLEY OAK LN	4-73
2826-144-013	26516 VALLEY OAK LN	4-73
2826-144-014	26504 VALLEY OAK LN	4-73
2826-144-015	26608 FALLEN OAK CT	4-73
2826-144-016	26620 FALLEN OAK CT	4-73
2826-144-017	26632 FALLEN OAK CT	4-73
2826-144-018	26640 FALLEN OAK CT	4-73
2826-144-020	26604 OAK TERRACE PL	4-73
2826-144-021	26626 OAK TERRACE PL	4-73
2826-144-022	26632 OAK TERRACE PL	4-73

ASSESSOR'S PARCEL NUMBER	SITUS ADDRESS	ZONE
2826-144-023	26644 OAK TERRACE PL	4-73
2826-144-026	26658 OAK TERRACE PL	4-73
2826-144-027	26653 OAK TERRACE PL	4-73
2826-144-028	26645 OAK TERRACE PL	4-73
2826-144-031	26629 OAK TERRACE PL	4-73
2826-144-032	26621 OAK TERRACE PL	4-73
2826-144-033	26603 OAK TERRACE PL	4-73
2826-144-034	26583 OAK TERRACE PL	4-73
2826-144-035	26571 OAK TERRACE PL	4-73
2826-144-036	26528 OAK TERRACE PL	4-73
2826-144-037	26536 OAK TERRACE PL	4-73
2826-144-038	26548 OAK TERRACE PL	4-73
2826-144-039	26560 OAK TERRACE PL	4-73
2826-144-040	26572 OAK TERRACE PL	4-73
2826-144-041	26584 OAK TERRACE PL	4-73
2826-144-055	26652 OAK TERRACE PL	4-73
2826-144-056	26637 OAK TERRACE PL	4-73
2826-144-060	26647 FALLEN OAK CT	4-73
2826-145-001	26516 BLACK OAK DR	4-73
2826-145-002	25715 HOLLY OAK CT	4-73
2826-145-003	25709 HOLLY OAK CT	4-73
2826-145-004	25701 HOLLY OAK CT	4-73
2826-145-005	25702 HOLLY OAK CT	4-73
2826-145-006	25708 HOLLY OAK CT	4-73
2826-145-007	25716 HOLLY OAK CT	4-73
2826-145-008	26482 BLACK OAK DR	4-73
2826-145-009	26470 BLACK OAK DR	4-73
2826-145-010	26458 BLACK OAK DR	4-73
2826-145-011	26452 BLACK OAK DR	4-73
2826-145-012	26440 BLACK OAK DR	4-73
2826-145-013	26432 BLACK OAK DR	4-73
2826-145-014	26426 BLACK OAK DR	4-73
2826-145-015	26418 BLACK OAK DR	4-73
2826-145-016	26410 BLACK OAK DR	4-73
2826-145-017	26404 BLACK OAK DR	4-73
2826-145-018	26417 BLACK OAK DR	4-73
2826-145-019	25754 LAUREL OAK CT	4-73
2826-145-020	25762 LAUREL OAK CT	4-73
2826-145-021	25769 LAUREL OAK CT	4-73
2826-145-022	25765 LAUREL OAK CT	4-73
2826-145-023	25753 LAUREL OAK CT	4-73
2826-145-024	26469 BLACK OAK DR	4-73
2826-145-025	26477 BLACK OAK DR	4-73
2826-145-029	26480 VALLEY OAK LN	4-73
2826-145-030	26472 VALLEY OAK LN	4-73
2826-145-031	26466 VALLEY OAK LN	4-73
2826-145-032	26452 VALLEY OAK LN	4-73
2826-145-033	26444 VALLEY OAK LN	4-73
2826-145-034	26430 VALLEY OAK LN	4-73
2826-145-035	26422 VALLEY OAK LN	4-73
2826-145-036	26414 VALLEY OAK LN	4-73
2826-145-037	26406 VALLEY OAK LN	4-73
2826-145-038	25817 SHADY OAK LN	4-73
2826-145-039	25716 HIDDEN OAK CT	4-73
2826-145-040	25708 HIDDEN OAK CT	4-73
2826-145-041	25703 HIDDEN OAK CT	4-73
2826-145-042	25709 HIDDEN OAK CT	4-73
2826-145-043	25843 SHADY OAK LN	4-73
2826-145-044	25859 SHADY OAK LN	4-73
2826-145-045	25863 SHADY OAK LN	4-73
2826-145-046	25854 SHADY OAK LN	4-73
2826-145-047	25844 SHADY OAK LN	4-73
2826-145-048	25832 SHADY OAK LN	4-73
2826-145-069	26485 BLACK OAK DR	4-73
2826-145-072	26497 BLACK OAK DR	4-73
2826-146-001	26559 OAK TERRACE PL	4-73
2826-146-002	26547 OAK TERRACE PL	4-73
2826-146-003	26535 OAK TERRACE PL	4-73
2826-146-004	26523 OAK TERRACE PL	4-73
2826-146-005	26515 OAK TERRACE PL	4-73

ASSESSOR'S PARCEL NUMBER	SITUS ADDRESS	ZONE
2826-146-006	26507 OAK TERRACE PL	4-73
2826-146-007	26501 OAK TERRACE PL	4-73
2826-146-008	26502 OAK TERRACE PL	4-73
2826-146-009	26506 OAK TERRACE PL	4-73
2826-146-010	26512 OAK TERRACE PL	4-73
2826-146-011	26520 OAK TERRACE PL	4-73
2826-146-012	25871 SHADY OAK LN	4-73
2826-146-013	25877 SHADY OAK LN	4-73
2826-146-014	25885 SHADY OAK LN	4-73
2826-146-015	25878 SHADY OAK LN	4-73
2826-146-016	25865 OAKBROOKE COURT	4-73
2826-146-017	25873 OAKBROOKE CT	4-73
2826-146-018	25888 OAKBROOKE CT	4-73
2826-147-001	26430 HERITAGE VIEW LN	4-73
2826-147-002	26422 HERITAGE VIEW LN	4-73
2826-147-003	26416 HERITAGE VIEW LN	4-73
2826-147-004	25524 OAK MEADOW DR	4-73
2826-147-005	25532 OAK MEADOW DR	4-73
2826-147-006	25548 OAK MEADOW DR	4-73
2826-147-007	25552 OAK MEADOW DR	4-73
2826-147-008	25783 OAK LEAF CT	4-73
2826-147-009	25769 OAK LEAF COURT	4-73
2826-147-010	25751 OAKLEAF CT	4-73
2826-147-011	25737 OAKLEAF CT	4-73
2826-147-012	25729 OAK LEAF CT	4-73
2826-147-013	25707 OAK LEAF CT	4-73
2826-147-014	25703 OAK LEAF CT	4-73
2826-147-015	25708 OAK LEAF CT	4-73
2826-147-016	25720 OAK LEAF CT	4-73
2826-147-017	25728 OAK LEAF CT	4-73
2826-147-018	25744 OAK LEAF CT	4-73
2826-147-019	25839 OAK MEADOWS DR	4-73
2826-147-020	25825 OAK MEADOW DR	4-73
2826-147-021	25817 OAK MEADOW DR	4-73
2826-147-022	Situs Not Available	4-73
2826-147-023	25711 SHADY OAK LN	4-73
2826-147-024	Situs Not Available	4-73
2826-147-025	25706 SHADY OAK LN	4-73
2826-147-026	25712 SHADY OAK LN	4-73
2826-147-027	Situs Not Available	4-73
2826-147-028	25759 OAK MEADOW DR	4-73
2826-147-029	25733 OAK MEADOW DR	4-73
2826-147-030	25711 OAK MEADOW DR	4-73
2826-147-031	25677 OAK MEADOW DR	4-73
2826-147-032	25663 OAK MEADOW DR	4-73
2826-148-001	25564 OAK MEADOW DR	4-73
2826-148-002	25577 OAK SAVANNAH CT	4-73
2826-148-003	25569 OAK SAVANNAH CT	4-73
2826-148-004	25561 OAK SAVANNAH COURT	4-73
2826-148-005	25553 OAK SAVANNAH CT	4-73
2826-148-006	Situs Not Available	4-73
2826-148-007	25511 OAK SAVANNAH CT	4-73
2826-148-008	25505 OAK SAVANNAH CT	4-73
2826-148-009	25514 OAK SAVANNAH CT	4-73
2826-148-010	25648 OAK MEADOW DR	4-73
2826-148-011	25636 OAK MEADOW DR	4-73
2826-148-012	Situs Not Available	4-73
2826-148-013	25602 OAK MEADOW DR	4-73
2826-149-001	25784 OAK MEADOW DR	4-73
2826-149-002	25736 OAK MEADOW DR	4-73
2826-149-003	25718 OAK MEADOW DR	4-73
2826-149-004	Situs Not Available	4-73
2826-149-005	25688 OAK MEADOW DR	4-73
2826-149-006	25682 OAK MEADOW DR	4-73
2826-149-007	Situs Not Available	4-73
2826-149-008	25660 OAK MEADOW DR	4-73
2826-150-018	Situs Not Available	4-73
2826-150-019	25341 OAKVIEW ESTATES DR	4-73
2826-150-020	Situs Not Available	4-73
2826-150-021	Situs Not Available	4-73

ASSESSOR'S PARCEL NUMBER	SITUS ADDRESS	ZONE
2826-150-022	25381 OAKVIEW ESTATES DR	4-73
2826-150-025	25397 OAKVIEW ESTATE DR	4-73
2826-151-001	26944 PEBBLE RIDGE PL	4-73
2826-151-002	26952 PEBBLE RIDGE PL	4-73
2826-151-003	26958 PEBBLE RIDGE PL	4-73
2826-151-004	26966 PEBBLE RIDGE PL	4-73
2826-151-005	26974 PEBBLE RIDGE PL	4-73
2826-151-006	26982 PEBBLE RIDGE PL	4-73
2826-151-007	26990 PEBBLE RIDGE PL	4-73
2826-151-008	26994 PEBBLE RIDGE PL	4-73
2826-151-009	26999 PEBBLE RIDGE PL	4-73
2826-151-010	26995 PEBBLE RIDGE PL	4-73
2826-151-011	26924 BOULDER CREST DR	4-73
2826-151-012	26932 BOULDER CREST DR	4-73
2826-151-013	26938 BOULDER CREST DR	4-73
2826-151-014	26946 BOULDER CREST DR	4-73
2826-151-015	26954 BOULDER CREST DR	4-73
2826-151-016	26962 BOULDER CREST DR	4-73
2826-151-017	26968 BOULDER CREST DR	4-73
2826-151-018	26961 BOULDER CREST DR	4-73
2826-151-020	26947 BOULDER CREST DR	4-73
2826-151-021	26939 BOULDER CREST DR	4-73
2826-151-022	26933 BOULDER CREST DR	4-73
2826-152-001	26836 BOULDER CREST DR	4-73
2826-152-002	26842 BOULDER CREST DR	4-73
2826-152-003	26850 BOULDER CREST DR	4-73
2826-152-004	26856 BOULDER CREST DR	4-73
2826-152-005	26902 PEBBLE RIDGE PL	4-73
2826-152-008	26916 PEBBLE RIDGE PL	4-73
2826-152-009	26924 PEBBLE RIDGE PL	4-73
2826-152-010	26932 PEBBLE RIDGE PL	4-73
2826-152-011	26938 PEBBLE RIDGE PL	4-73
2826-152-014	26912 BOULDER CREST DR	4-73
2826-152-015	26918 BOULDER CREST DR	4-73
2826-152-016	26925 BOULDER CREST DR	4-73
2826-152-017	26919 BOULDER CREST DR	4-73
2826-152-021	26871 BOULDER CREST DR	4-73
2826-152-022	26863 BOULDER CREST DR	4-73
2826-152-023	26855 BOULDER CREST DR	4-73
2826-152-024	26847 BOULDER CREST DR	4-73
2826-152-025	26835 BOULDER CREST DR	4-73
2826-152-026	26912 GRANITE RIDGE CT	4-73
2826-152-027	26920 GRANITE RIDGE CT	4-73
2826-152-028	26926 GRANITE RIDGE CT	4-73
2826-152-029	26934 GRANITE RIDGE CT	4-73
2826-152-030	26940 GRANITE RIDGE CT	4-73
2826-152-033	26952 GRANITE RIDGE CT	4-73
2826-152-034	26958 GRANITE RIDGE CT	4-73
2826-152-035	26966 GRANITE RIDGE CT	4-73
2826-152-036	26972 GRANITE RIDGE CT	4-73
2826-152-037	26976 GRANITE RIDGE CT	4-73
2826-152-038	26982 GRANITE RIDGE CT	4-73
2826-152-045	26943 GRANITE RIDGE CT	4-73
2826-152-046	26937 GRANITE RIDGE CT	4-73
2826-152-047	26925 GRANITE RIDGE CT	4-73
2826-152-048	26917 GRANITE RIDGE CT	4-73
2826-152-049	26120 JASPER CT	4-73
2826-152-050	26116 JASPER CT	4-73
2826-152-051	26104 JASPER CT	4-73
2826-152-058	27028 SLATE CT	4-73
2826-152-059	27022 SLATE CT	4-73
2826-152-060	27014 SLATE CT	4-73
2826-152-061	26141 QUARTZ MESA LN	4-73
2826-152-062	26135 QUARTZ MESA LN	4-73
2826-152-063	26131 QUARTZ MESA LN	4-73
2826-152-066	27011 SLATE CT	4-73
2826-152-067	26153 QUARTZ MESA LN	4-73
2826-152-068	26161 QUARTZ MESA LN	4-73
2826-152-078	26910 PEBBLE RIDGE PL	4-73
2826-152-079	26906 BOULDER CREST DR	4-73

ASSESSOR'S PARCEL NUMBER	SITUS ADDRESS	ZONE
2826-152-080	26905 BOULDER CREST DR	4-73
2826-152-081	26946 GRANITE RIDGE CT	4-73
2826-152-083	26103 JASPER CT	4-73
2826-152-084	26107 JASPER CT	4-73
2826-152-085	26115 JASPER CT	4-73
2826-152-086	27019 SLATE CT	4-73
2826-152-089	26911 BOULDER CREST DR	4-73
2826-152-091	26977 GRANITE RIDGE CT	4-73
2826-152-092	26973 GRANITE RIDGE CT	4-73
2826-152-094	26961 GRANITE RIDGE CT	4-73
2826-152-096	26955 GRANITE RIDGE CT	4-73
2826-153-001	26140 SHADOW ROCK LN	4-73
2826-153-002	26146 SHADOW ROCK LN	4-73
2826-153-003	26152 SHADOW ROCK LN	4-73
2826-153-004	26158 SHADOW ROCK LN	4-73
2826-153-005	26164 SHADOW ROCK LN	4-73
2826-153-006	26168 SHADOW ROCK LN	4-73
2826-153-007	26174 SHADOW ROCK LN	4-73
2826-153-008	26180 SHADOW ROCK LN	4-73
2826-153-009	26186 SHADOW ROCK LN	4-73
2826-153-010	26187 SHADOW ROCK LN	4-73
2826-153-011	26181 SHADOW ROCK LN	4-73
2826-153-012	26175 SHADOW ROCK LN	4-73
2826-153-013	26169 SHADOW ROCK LN	4-73
2826-153-014	26163 SHADOW ROCK LN	4-73
2826-153-015	26155 SHADOW ROCK LN	4-73
2826-153-016	26149 SHADOW ROCK LN	4-73
2826-153-017	26141 SHADOW ROCK LN	4-73
2826-153-018	26135 SHADOW ROCK LN	4-73
2826-153-019	26129 SHADOW ROCK LN	4-73
2826-153-020	26123 SHADOW ROCK LN	4-73
2826-153-021	26117 SHADOW ROCK LN	4-73
2826-153-022	26109 SHADOW ROCK LN	4-73
2826-153-023	26105 SHADOW ROCK LN	4-73
2826-153-024	26167 QUARTZ MESA LN	4-73
2826-153-025	26183 QUARTZ MESA LN	4-73
2826-153-026	26182 QUARTZ MESA LN	4-73
2826-153-027	26176 QUARTZ MESA LN	4-73
2826-153-028	26170 QUARTZ MESA LN	4-73
2826-153-029	26166 QUARTZ MESA LN	4-73
2826-153-030	26154 QUARTZ MESA LN	4-73
2826-153-031	26148 QUARTZ MESA LN	4-73
2826-153-032	26142 QUARTZ MESA LN	4-73
2826-153-033	26128 QUARTZ MESA LN	4-73
2826-154-001	26028 SHADOW ROCK LN	4-73
2826-154-002	26036 SHADOW ROCK LN	4-73
2826-154-003	26044 SHADOW ROCK LN	4-73
2826-154-004	26052 SHADOW ROCK LN	4-73
2826-154-005	26058 SHADOW ROCK LN	4-73
2826-154-006	26066 SHADOW ROCK LN	4-73
2826-154-007	26072 SHADOW ROCK LN	4-73
2826-154-008	26080 SHADOW ROCK LN	4-73
2826-154-009	26102 SHADOW ROCK LN	4-73
2826-154-010	26108 SHADOW ROCK LN	4-73
2826-154-011	26116 SHADOW ROCK LN	4-73
2826-154-012	26122 SHADOW ROCK LN	4-73
2826-154-013	26073 SHADOW ROCK LN	4-73
2826-154-014	26067 SHADOW ROCK LN	4-73
2826-154-015	26061 SHADOW ROCK LN	4-73
2826-154-016	26055 SHADOW ROCK LN	4-73
2826-154-017	26045 SHADOW ROCK LN	4-73
2826-154-018	26037 SHADOW ROCK LN	4-73
2826-154-019	26029 SHADOW ROCK LN	4-73
2826-154-020	26015 SHADOW ROCK LN	4-73
2826-154-021	26007 SHADOW ROCK LN	4-73
2826-154-022	26003 SHADOW ROCK LN	4-73
2826-154-023	26002 SHADOW ROCK LN	4-73
2826-154-024	26006 SHADOW ROCK LN	4-73
2826-154-025	26012 SHADOW ROCK LN	4-73
2826-155-002	26810 STONEGATE DR	4-73

ASSESSOR'S PARCEL NUMBER	SITUS ADDRESS	ZONE
2826-155-003	26806 STONEGATE DR	4-73
2826-155-004	26802 STONEGATE DR	4-73
2826-155-005	26803 STONEGATE DR	4-73
2826-155-006	26811 STONEGATE DR	4-73
2826-155-007	26819 STONEGATE DR	4-73
2826-155-008	26112 KNOLL CT	4-73
2826-155-009	26104 KNOLL CT	4-73
2826-155-010	26100 KNOLL CT	4-73
2826-155-011	26101 KNOLL CT	4-73
2826-155-012	26105 KNOLL CT	4-73
2826-155-013	26820 STONEGATE DR	4-73
2826-155-014	26828 STONEGATE DR	4-73
2826-155-015	26836 STONEGATE DR	4-73
2826-155-016	26110 EMERALD CT	4-73
2826-155-017	26106 EMERALD CT	4-73
2826-155-018	26102 EMERALD CT	4-73
2826-155-019	26103 EMERALD CT	4-73
2826-155-020	26107 EMERALD CT	4-73
2826-155-021	26113 EMERALD CT	4-73
2826-155-022	26117 EMERALD CT	4-73
2826-155-023	26123 EMERALD CT	4-73
2826-155-024	26152 LONE ROCK CT	4-73
2826-155-025	26160 LONE ROCK CT	4-73
2826-155-026	26166 LONE ROCK CT	4-73
2826-155-027	26172 LONE ROCK CT	4-73
2826-155-028	26178 LONE ROCK CT	4-73
2826-155-029	26184 LONE ROCK CT	4-73
2826-155-030	26190 LONE ROCK CT	4-73
2826-155-031	26185 LONE ROCK CT	4-73
2826-155-032	26179 LONE ROCK CT	4-73
2826-155-033	26173 LONE ROCK CT	4-73
2826-155-034	26167 LONE ROCK CT	4-73
2826-155-035	26161 LONE ROCK CT	4-73
2826-155-036	26155 LONE ROCK CT	4-73
2826-161-006	27241 VALDERRAMA DR	4-73
2826-161-007	27243 VALDERRAMA DR	4-73
2826-161-008	27253 VALDERRAMA DR	4-73
2826-161-009	27255 VALDERRAMA DR	4-73
2826-161-010	27271 VALDERRAMA DR	4-73
2826-161-011	27273 VALDERRAMA DR	4-73
2826-161-012	27275 VALDERRAMA DR	4-73
2826-161-013	27277 VALDERRAMA DR	4-73
2826-161-014	27279 VALDERRAMA DR	4-73
2826-161-015	27266 VALDERRAMA DR	4-73
2826-161-016	27264 VALDERRAMA DR	4-73
2826-161-017	27262 VALDERRAMA DR	4-73
2826-161-018	27260 VALDERRAMA DR	4-73
2826-161-019	27258 VALDERRAMA DR	4-73
2826-161-020	27256 VALDERRAMA DR	4-73
2826-161-021	27254 VALDERRAMA DR	4-73
2826-161-022	27252 VALDERRAMA DR	4-73
2826-161-023	27248 VALDERRAMA DR	4-73
2826-161-024	27246 VALDERRAMA DR	4-73
2826-161-025	27251 BAVIERA WAY	4-73
2826-161-026	27253 BAVIERA WAY	4-73
2826-161-027	27255 BAVIERA WAY	4-73
2826-161-028	27257 BAVIERA WAY	4-73
2826-161-029	27261 BAVIERA WAY	4-73
2826-161-030	27263 BAVIERA WAY	4-73
2826-161-031	27265 BAVIERA WAY	4-73
2826-161-032	27267 BAVIERA WAY	4-73
2826-161-033	27271 BAVIERA WAY	4-73
2826-161-034	27273 BAVIERA WAY	4-73
2826-161-035	27278 BAVIERA WAY	4-73
2826-161-036	27276 BAVIERA WAY	4-73
2826-161-037	27268 BAVIERA WAY	4-73
2826-161-038	27266 BAVIERA WAY	4-73
2826-161-039	27264 BAVIERA WAY	4-73
2826-161-040	27262 BAVIERA WAY	4-73
2826-161-041	27258 BAVIERA WAY	4-73

ASSESSOR'S PARCEL NUMBER	SITUS ADDRESS	ZONE
2826-161-042	27258 BAVIERA WAY	4-73
2826-161-043	27254 BAVIERA WAY 2230	4-73
2826-161-044	27252 BAVIERA WAY	4-73
2826-161-050	27065 FAIRWAY LN	4-73
2826-161-051	27101 PINE VALLEY DR	4-73
2826-161-052	27103 PINE VALLEY DR	4-73
2826-161-053	27063 FAIRWAY LN	4-73
2826-161-054	27057 FAIRWAY LN	4-73
2826-161-055	27061 FAIRWAY LN	4-73
2826-161-056	27059 FAIRWAY LN	4-73
2826-161-057	27055 FAIRWAY LN	4-73
2826-161-058	27051 FAIRWAY LN	4-73
2826-161-059	27049 FAIRWAY LN	4-73
2826-161-060	27047 FAIRWAY LN	4-73
2826-161-061	27053 FAIRWAY LN	4-73
2826-161-062	27043 FAIRWAY LN	4-73
2826-161-063	27041 FAIRWAY LN	4-73
2826-161-064	27039 FAIRWAY LN	4-73
2826-161-065	27045 FAIRWAY LN	4-73
2826-161-066	27033 FAIRWAY LN	4-73
2826-161-067	27035 FAIRWAY LN	4-73
2826-161-068	27037 FAIRWAY LN	4-73
2826-161-069	27031 FAIRWAY LN	4-73
2826-161-070	27025 FAIRWAY LN	4-73
2826-161-071	27029 FAIRWAY LN	4-73
2826-161-072	27027 FAIRWAY LN	4-73
2826-161-073	27023 FAIRWAY LN	4-73
2826-161-074	27017 FAIRWAY LN	4-73
2826-161-075	27015 FAIRWAY LN	4-73
2826-161-076	27013 FAIRWAY LN	4-73
2826-161-077	27019 FAIRWAY LN	4-73
2826-161-078	27009 FAIRWAY LN	4-73
2826-161-079	27007 FAIRWAY LN	4-73
2826-161-080	27005 FAIRWAY LN	4-73
2826-161-081	27011 FAIRWAY LN	4-73
2826-161-082	27001 FAIRWAY LN	4-73
2826-161-083	27002 FAIRWAY LN	4-73
2826-161-084	27004 FAIRWAY LN	4-73
2826-161-085	27003 FAIRWAY LN	4-73
2826-161-086	27008 FAIRWAY LN	4-73
2826-161-087	27010 FAIRWAY LN	4-73
2826-161-088	27012 FAIRWAY LN	4-73
2826-161-089	27005 FAIRWAY LN	4-73
2826-161-090	27018 FAIRWAY LN	4-73
2826-161-091	27014 FAIRWAY LN	4-73
2826-161-092	27016 FAIRWAY LANE	4-73
2826-161-093	27020 FAIRWAY LN	4-73
2826-161-094	27024 FAIRWAY LN	4-73
2826-161-095	27028 FAIRWAY LN	4-73
2826-161-096	27026 FAIRWAY LN	4-73
2826-161-097	27022 FAIRWAY LN	4-73
2826-161-098	27032 FAIRWAY LN	4-73
2826-161-099	27034 FAIRWAY LN	4-73
2826-161-100	27036 FAIRWAY LN	4-73
2826-161-101	27030 FAIRWAY LN	4-73
2826-161-102	25444 EAGLE LN	4-73
2826-161-103	25446 EAGLE LN	4-73
2826-161-104	27056 FAIRWAY LN	4-73
2826-161-105	25442 EAGLE LN	4-73
2826-161-106	25434 EAGLE LN	4-73
2826-161-107	25436 EAGLE LN	4-73
2826-161-108	25438 EAGLE LN	4-73
2826-161-109	25432 EAGLE LN	4-73
2826-161-110	25424 EAGLE LN	4-73
2826-161-111	25426 EAGLE LN	4-73
2826-161-112	25428 EAGLE LN	4-73
2826-161-113	25422 EAGLE LN	4-73
2826-161-114	25418 EAGLE LN	4-73
2826-161-115	25414 EAGLE LN	4-73
2826-161-116	25416 EAGLE LN	4-73

ASSESSOR'S PARCEL NUMBER	SITUS ADDRESS	ZONE
2826-161-117	25420 EAGLE LN	4-73
2826-161-118	25410 EAGLE LN	4-73
2826-161-119	25408 EAGLE LN	4-73
2826-161-120	25406 EAGLE LN	4-73
2826-161-121	25412 EAGLE LN	4-73
2826-161-122	25403 EAGLE LN	4-73
2826-161-123	25407 EAGLE LN	4-73
2826-161-124	25405 EAGLE LN	4-73
2826-161-125	25401 EAGLE LN	4-73
2826-161-126	25413 EAGLE LN	4-73
2826-161-127	25409 EAGLE LN	4-73
2826-161-128	25411 EAGLE LN	4-73
2826-161-129	25414 EAGLE LN # 128	4-73
2826-161-130	25427 EAGLE LN	4-73
2826-161-131	25431 EAGLE LN	4-73
2826-161-132	25429 EAGLE LN	4-73
2826-161-133	25425 EAGLE LN	4-73
2826-161-134	25437 EAGLE LN	4-73
2826-161-135	25435 EAGLE LN	4-73
2826-161-136	25433 EAGLE LN	4-73
2826-161-137	25439 EAGLE LN	4-73
2826-161-138	25443 EAGLE LN	4-73
2826-161-139	25445 EAGLE LN	4-73
2826-161-140	27102 PINE VALLEY DR	4-73
2826-161-141	25441 EAGLE LN	4-73
2826-161-147	27206 SYCAMORE MEADOW DR	4-73
2826-161-148	27204 SYCAMORE MEADOW DR	4-73
2826-161-149	27202 SYCAMORE MEADOW DR	4-73
2826-161-150	27208 SYCAMORE MEADOW DR	4-73
2826-161-151	27212 SYCAMORE MEADOW DR	4-73
2826-161-152	27216 SYCAMORE MEADOW DR	4-73
2826-161-153	27214 SYCAMORE MEADOW DR	4-73
2826-161-154	27210 SYCAMORE MEADOW DR	4-73
2826-161-155	27220 SYCAMORE MEADOW DR	4-73
2826-161-156	27222 SYCAMORE MEADOW DR	4-73
2826-161-157	27224 SYCAMORE MEADOW DR	4-73
2826-161-158	27218 SYCAMORE MEADOW DR	4-73
2826-161-159	27228 SYCAMORE MEADOW DR	4-73
2826-161-160	27232 SYCAMORE MEADOW DR	4-73
2826-161-161	27230 SYCAMORE MEADOW DR	4-73
2826-161-162	27226 SYCAMORE MEADOW DR	4-73
2826-161-163	27238 SYCAMORE MEADOW DR	4-73
2826-161-164	27236 SYCAMORE MEADOW DR	4-73
2826-161-165	27234 SYCAMORE MEADOW DR	4-73
2826-161-166	27240 SYCAMORE MEADOW DR	4-73
2826-161-167	27027 PEBBLE BEACH DR	4-73
2826-161-168	27025 PEBBLE BEACH DR	4-73
2826-161-169	27023 PEBBLE BEACH DR	4-73
2826-161-170	27029 PEBBLE BEACH DR	4-73
2826-161-171	27017 PEBBLE BEACH DR	4-73
2826-161-172	27019 PEBBLE BEACH DR	4-73
2826-161-173	27021 PEBBLE BEACH DR	4-73
2826-161-174	27015 PEBBLE BEACH DR	4-73
2826-161-175	27009 PEBBLE BEACH DR	4-73
2826-161-176	27011 PEBBLE BEACH DR	4-73
2826-161-177	27013 PEBBLE BEACH DR	4-73
2826-161-178	27007 PEBBLE BEACH DR	4-73
2826-161-182	27275 BAVIERA WAY	4-73
2826-161-183	27277 BAVIERA WAY	4-73
2826-161-184	27283 BAVIERA WAY	4-73
2826-161-185	27285 BAVIERA WAY	4-73
2826-161-186	27287 BAVIERA WAY	4-73
2826-161-187	27289 BAVIERA WAY	4-73
2826-161-188	25386 PLAYA SERENA DR	4-73
2826-161-189	25394 PLAYA SERENA DR	4-73
2826-161-190	25395 PLAYA SERENA DR	4-73
2826-161-191	25393 PLAYA SERENA DR	4-73
2826-161-192	25387 PLAYA SERENA DR	4-73
2826-161-193	25385 PLAYA SERENA DR	4-73
2826-161-194	25383 PLAYA SERENA DR	4-73

ASSESSOR'S PARCEL NUMBER	SITUS ADDRESS	ZONE
2826-161-195	25381 PLAYA SERENA DR	4-73
2826-161-196	25379 PLAYA SERENA DR	4-73
2826-161-197	25377 PLAYA SERENA DR	4-73
2826-161-198	25375 PLAYA SERENA DR	4-73
2826-161-199	25373 PLAYA SERENA DR	4-73
2826-161-200	25371 PLAYA SERENA DR	4-73
2826-161-201	27296 BAVIERA WAY	4-73
2826-161-202	27294 BAVIERA WAY	4-73
2826-161-203	27292 BAVIERA WAY	4-73
2826-161-204	27290 BAVIERA WAY	4-73
2826-161-205	27284 BAVIERA WAY	4-73
2826-161-206	27282 BAVIERA WAY	4-73
2826-161-207	25369 PLAYA SERENA DR	4-73
2826-161-208	25367 PLAYA SERENA DR	4-73
2826-161-209	25365 PLAYA SERENA DR	4-73
2826-161-210	25363 PLAYA SERENA DR	4-73
2826-161-211	25361 PLAYA SERENA DR	4-73
2826-161-212	25357 PLAYA SERENA DR	4-73
2826-161-213	25355 PLAYA SERENA DR	4-73
2826-161-214	25353 PLAYA SERENA DR	4-73
2826-161-215	25351 PLAYA SERENA DR	4-73
2826-161-216	25350 PLAYA SERENA DR	4-73
2826-161-217	25352 PLAYA SERENA DR	4-73
2826-161-218	25356 PLAYA SERENA DR	4-73
2826-161-219	25360 PLAYA SERENA DR	4-73
2826-161-220	25339 LOS ARQUEROS DR	4-73
2826-161-221	25337 LOS ARQUEROS DR	4-73
2826-161-222	25335 LOS ARQUEROS DR	4-73
2826-161-223	25333 LOS ARQUEROS DR	4-73
2826-161-228	26956 PEBBLE BEACH DR	4-73
2826-161-229	26952 PEBBLE BEACH DR	4-73
2826-161-230	26954 PEBBLE BEACH DR	4-73
2826-161-231	26958 PEBBLE BEACH DR	4-73
2826-161-232	26962 PEBBLE BEACH DR	4-73
2826-161-233	26964 PEBBLE BEACH DR 18	4-73
2826-161-234	26966 PEBBLE BEACH DR	4-73
2826-161-235	26960 PEBBLE BEACH DR	4-73
2826-161-236	26970 PEBBLE BEACH DR	4-73
2826-161-237	26972 PEBBLE BEACH DR	4-73
2826-161-238	26974 PEBBLE BEACH DR	4-73
2826-161-239	26968 PEBBLE BEACH DR	4-73
2826-161-240	26980 PEBBLE BEACH DR	4-73
2826-161-241	26978 PEBBLE BEACH DR	4-73
2826-161-242	26976 PEBBLE BEACH DR	4-73
2826-161-243	26982 PEBBLE BEACH DR	4-73
2826-161-244	26986 PEBBLE BEACH DR	4-73
2826-161-245	26988 PEBBLE BEACH DR	4-73
2826-161-246	26990 PEBBLE BEACH DR	4-73
2826-161-247	26984 PEBBLE BEACH DR	4-73
2826-161-248	27006 PEBBLE BEACH DR	4-73
2826-161-249	27004 PEBBLE BEACH DR	4-73
2826-161-250	27002 PEBBLE BEACH DR	4-73
2826-161-251	27008 PEBBLE BEACH DR	4-73
2826-161-252	27012 PEBBLE BEACH DR	4-73
2826-161-253	27014 PEBBLE BEACH DR	4-73
2826-161-254	27016 PEBBLE BEACH DR	4-73
2826-161-255	27010 PEBBLE BEACH DR	4-73
2826-161-256	27020 PEBBLE BEACH DR	4-73
2826-161-257	27022 PEBBLE BEACH DR	4-73
2826-161-258	27024 PEBBLE BEACH DR	4-73
2826-161-259	27018 PEBBLE BEACH DR	4-73
2826-161-260	27028 PEBBLE BEACH DR	4-73
2826-161-261	27032 PEBBLE BEACH DR	4-73
2826-161-262	27030 PEBBLE BEACH DR	4-73
2826-161-263	27026 PEBBLE BEACH DR	4-73
2826-162-001	27201 VALDERRAMA DR	4-73
2826-162-002	27203 VALDERRAMA DR	4-73
2826-162-003	27205 VALDERRAMA DR	4-73
2826-162-004	27207 VALDERRAMA DR	4-73
2826-162-005	27209 VALDERRAMA DR	4-73

ASSESSOR'S PARCEL NUMBER	SITUS ADDRESS	ZONE
2826-162-006	27221 VALDERRAMA DR	4-73
2826-162-007	27223 VALDERRAMA DR	4-73
2826-162-008	27225 VALDERRAMA DR	4-73
2826-162-009	27244 VALDERRAMA DR	4-73
2826-162-010	27242 VALDERRAMA DR	4-73
2826-162-011	27236 VALDERRAMA DR	4-73
2826-162-012	27234 VALDERRAMA DR	4-73
2826-162-013	27232 VALDERRAMA DR	4-73
2826-162-014	27230 VALDERRAMA DR	4-73
2826-162-015	27216 VALDERRAMA DR	4-73
2826-162-016	27214 VALDERRAMA DR	4-73
2826-162-017	27212 VALDERRAMA DR	4-73
2826-162-018	27210 VALDERRAMA DR	4-73
2826-162-019	27207 SYCAMORE MEADOW DR	4-73
2826-162-020	27209 SYCAMORE MEADOW DR	4-73
2826-008-039	Situs Not Available	4-75
2826-009-081	Situs Not Available	4-75
2826-034-022	26851 PINE HOLLOW CT	4-75
2826-034-023	26843 PINE HOLLOW CT	4-75
2826-034-024	26835 PINE HOLLOW CT	4-75
2826-034-025	26829 PINE HOLLOW CT	4-75
2826-034-026	26821 PINE HOLLOW CT	4-75
2826-034-027	26815 PINE HOLLOW CT	4-75
2826-034-028	26809 PINE HOLLOW CT	4-75
2826-034-029	26805 PINE HOLLOW CT	4-75
2826-034-030	26801 PINE HOLLOW CT	4-75
2826-034-031	26802 PINE HOLLOW CT	4-75
2826-034-032	26806 PINE HOLLOW CT	4-75
2826-034-033	26812 PINE HOLLOW CT	4-75
2826-034-034	26818 PINE HOLLOW CT	4-75
2826-034-035	26826 PINE HOLLOW CT	4-75
2826-034-036	26832 PINE HOLLOW CT	4-75
2826-034-037	26840 PINE HOLLOW CT	4-75
2826-034-040	26852 PINE HOLLOW CT	4-75
2826-034-041	26858 PINE HOLLOW CT	4-75
2826-034-042	26864 PINE HOLLOW CT	4-75
2826-034-043	26928 REDWOOD BLUFF LN	4-75
2826-034-044	26934 REDWOOD BLUFF LN	4-75
2826-034-045	26940 REDWOOD BLUFF LN	4-75
2826-034-046	26948 REDWOOD BLUFF LN	4-75
2826-034-056	26865 PINE HOLLOW CT	4-75
2826-034-057	26859 PINE HOLLOW CT	4-75
2826-034-058	26846 PINE HOLLOW CT	4-75
2826-034-065	26949 REDWOOD BLUFF LN	4-75
2826-034-072	26927 REDWOOD BLUFF LN	4-75
2826-034-073	26935 REDWOOD BLUFF LN	4-75
2826-034-074	26911 REDWOOD BLUFF LN	4-75
2826-034-075	26941 REDWOOD BLUFF LANE	4-75
2826-035-010	27034 MAPLE TREE CT	4-75
2826-035-011	27038 MAPLE TREE CT	4-75
2826-035-012	27042 MAPLE TREE CT	4-75
2826-035-013	27046 MAPLE TREE CT	4-75
2826-035-014	27050 MAPLE TREE CT	4-75
2826-035-015	27054 MAPLE TREE CT	4-75
2826-035-016	27058 MAPLE TREE CT	4-75
2826-035-017	27062 MAPLE TREE CT	4-75
2826-035-018	27066 MAPLE TREE CT	4-75
2826-035-019	27070 MAPLE TREE CT	4-75
2826-035-020	27074 MAPLE TREE CT	4-75
2826-035-021	27078 MAPLE TREE CT	4-75
2826-035-022	27082 MAPLE TREE CT	4-75
2826-035-023	27086 MAPLE TREE CT	4-75
2826-035-024	27089 MAPLE TREE CT	4-75
2826-035-025	27085 MAPLE TREE CT	4-75
2826-035-026	27081 MAPLE TREE CT	4-75
2826-035-027	27077 MAPLE TREE CT	4-75
2826-035-028	27073 MAPLE TREE CT	4-75
2826-035-029	27069 MAPLE TREE CT	4-75
2826-035-030	27065 MAPLE TREE CT	4-75
2826-035-031	27061 MAPLE TREE CT	4-75

ASSESSOR'S PARCEL NUMBER	SITUS ADDRESS	ZONE
2826-035-032	27055 MAPLE TREE CT	4-75
2826-035-033	27051 MAPLE TREE CT	4-75
2826-035-034	27106 CEDAR RIDGE PL	4-75
2826-035-035	27114 CEDAR RIDGE PL	4-75
2826-035-036	27122 CEDAR RIDGE PL	4-75
2826-035-037	27134 CEDAR RIDGE PL	4-75
2826-035-038	27140 CEDAR RIDGE PL	4-75
2826-035-039	27148 CEDAR RIDGE PL	4-75
2826-035-040	27154 CEDAR RIDGE PL	4-75
2826-035-041	27160 CEDAR RIDGE PL	4-75
2826-035-042	27164 CEDAR RIDGE PL	4-75
2826-035-043	27172 CEDAR RIDGE PL	4-75
2826-035-044	27176 CEDAR RIDGE PL	4-75
2826-035-045	27180 CEDAR RIDGE PL	4-75
2826-035-046	27179 CEDAR RIDGE PL	4-75
2826-035-047	27175 CEDAR RIDGE PL	4-75
2826-035-048	27163 CEDAR RIDGE PL	4-75
2826-035-049	27159 CEDAR RIDGE PL	4-75
2826-035-050	27153 CEDAR RIDGE PL	4-75
2826-035-051	27147 CEDAR RIDGE PL	4-75
2826-035-052	27141 CEDAR RIDGE PL	4-75
2826-035-053	27137 CEDAR RIDGE PL	4-75
2826-035-054	27133 CEDAR RIDGE PL	4-75
2826-035-055	27129 CEDAR RIDGE PL	4-75
2826-035-056	27125 CEDAR RIDGE PL	4-75
2826-035-057	27121 CEDAR RIDGE PL	4-75
2826-036-008	27002 MAPLE TREE CT	4-75
2826-036-009	27010 MAPLE TREE CT	4-75
2826-036-010	27018 MAPLE TREE CT	4-75
2826-036-011	27026 MAPLE TREE CT	4-75
2826-036-012	27102 ROSEWOOD CT	4-75
2826-036-013	27110 ROSEWOOD CT	4-75
2826-036-014	27116 ROSEWOOD CT	4-75
2826-036-015	27122 ROSEWOOD CT	4-75
2826-036-016	27121 ROSEWOOD CT	4-75
2826-036-017	27115 ROSEWOOD CT	4-75
2826-036-018	25645 ELMWOOD LN	4-75
2826-036-019	25653 ELMWOOD LN	4-75
2826-036-020	25659 ELMWOOD LN	4-75
2826-036-021	25663 ELMWOOD LN	4-75
2826-036-022	25670 ELMWOOD LN	4-75
2826-036-023	25664 ELMWOOD LN	4-75
2826-036-024	25656 ELMWOOD LN	4-75
2826-036-025	25650 ELMWOOD LN	4-75
2826-036-026	25644 ELMWOOD LN	4-75
2826-036-027	25638 ELMWOOD LN	4-75
2826-036-028	25632 ELMWOOD LN	4-75
2826-036-029	25626 ELMWOOD LN	4-75
2826-036-030	25618 ELMWOOD LN	4-75
2826-036-031	25614 ELMWOOD LN	4-75
2826-036-032	27113 CEDAR RIDGE PL	4-75
2826-036-033	27107 CEDAR RIDGE PL	4-75
2826-036-034	25605 BIRCHLEAF CT	4-75
2826-036-035	25611 BIRCHLEAF CT	4-75
2826-036-036	25619 BIRCHLEAF CT	4-75
2826-036-037	25625 BIRCHLEAF CT	4-75
2826-036-038	25631 BIRCHLEAF CT	4-75
2826-036-039	25637 BIRCHLEAF CT	4-75
2826-036-040	25645 BIRCHLEAF CT	4-75
2826-036-041	25651 BIRCHLEAF CT	4-75
2826-036-042	25657 BIRCHLEAF CT	4-75
2826-036-043	25661 BIRCHLEAF CT	4-75
2826-036-044	25665 BIRCHLEAF CT	4-75
2826-036-045	25662 BIRCHLEAF CT	4-75
2826-036-046	25658 BIRCHLEAF CT	4-75
2826-036-047	25652 BIRCHLEAF CT	4-75
2826-036-048	25646 BIRCHLEAF CT	4-75
2826-036-049	25642 BIRCHLEAF CT	4-75
2826-036-050	25634 BIRCHLEAF CT	4-75
2826-036-051	25628 BIRCHLEAF CT	4-75

ASSESSOR'S PARCEL NUMBER	SITUS ADDRESS	ZONE
2826-036-052	25620 BIRCHLEAF CT	4-75
2826-036-053	25612 BIRCHLEAF CT	4-75
2826-036-054	25604 BIRCHLEAF CT	4-75
2826-036-055	25659 SMOKETREE LN	4-75
2826-036-056	25663 SMOKETREE LN	4-75
2826-036-057	25671 SMOKETREE LN	4-75
2826-036-058	25679 SMOKETREE LN	4-75
2826-036-059	27012 TIMBERLINE TER	4-75
2826-036-060	27020 TIMBERLINE TER	4-75
2826-036-061	27028 TIMBERLINE TER	4-75
2826-036-062	27040 TIMBERLINE TER	4-75
2826-036-063	27048 TIMBERLINE TER	4-75
2826-036-064	27056 TIMBERLINE TER	4-75
2826-036-065	27062 TIMBERLINE TER	4-75
2826-036-066	27070 TIMBERLINE TER	4-75
2826-036-067	27063 TIMBERLINE TER	4-75
2826-036-068	27059 TIMBERLINE TER	4-75
2826-036-069	27053 TIMBERLINE TER	4-75
2826-036-070	27045 TIMBERLINE TER	4-75
2826-036-071	27041 TIMBERLINE TER	4-75
2826-036-072	27035 TIMBERLINE TER	4-75
2826-036-073	27027 TIMBERLINE TER	4-75
2826-036-074	27023 TIMBERLINE TER	4-75
2826-134-014	Situs Not Available	4-75
2826-134-015	Situs Not Available	4-75
2826-134-016	Situs Not Available	4-75
2826-134-017	Situs Not Available	4-75
2826-134-032	Situs Not Available	4-75
2826-136-001	27015 TIMBERLINE TER	4-75
2826-136-002	27007 TIMBERLINE TER	4-75
2826-136-003	26991 TIMBERLINE TER	4-75
2826-136-004	26985 TIMBERLINE TER	4-75
2826-136-005	26977 TIMBERLINE TER	4-75
2826-136-006	26971 TIMBERLINE TER	4-75
2826-136-007	26965 TIMBERLINE TER	4-75
2826-136-008	26961 TIMBERLINE TER	4-75
2826-136-011	26953 TIMBERLINE TER	4-75
2826-136-012	26950 TIMBERLINE TER	4-75
2826-136-013	26954 TIMBERLINE TER	4-75
2826-136-016	26962 TIMBERLINE TER	4-75
2826-136-017	26966 TIMBERLINE TER	4-75
2826-136-018	26974 TIMBERLINE TER	4-75
2826-136-019	26978 TIMBERLINE TER	4-75
2826-136-020	26984 TIMBERLINE TER	4-75
2826-136-021	25670 SMOKETREE LN	4-75
2826-136-022	25658 SMOKETREE LN	4-75
2826-136-023	26938 PEPPERTREE DR	4-75
2826-136-024	26932 PEPPERTREE DR	4-75
2826-136-025	26926 PEPPERTREE DR	4-75
2826-136-026	26920 PEPPERTREE DR	4-75
2826-136-027	26916 PEPPERTREE DR	4-75
2826-136-028	26910 PEPPERTREE DR	4-75
2826-136-029	26904 PEPPERTREE DR	4-75
2826-136-030	25604 MESQUITE CT	4-75
2826-136-031	25608 MESQUITE CT	4-75
2826-136-032	25614 MESQUITE CT	4-75
2826-136-033	25620 MESQUITE CT	4-75
2826-136-034	25626 MESQUITE CT	4-75
2826-136-035	25632 MESQUITE CT	4-75
2826-136-036	25635 MESQUITE CT	4-75
2826-136-037	25627 MESQUITE CT	4-75
2826-136-038	25621 MESQUITE CT	4-75
2826-136-039	25609 MESQUITE CT	4-75
2826-136-040	26957 SHADOW TREE LN	4-75
2826-136-041	26965 SHADOW TREE LN	4-75
2826-136-042	26964 SHADOW TREE LN	4-75
2826-136-043	26958 SHADOW TREE LN	4-75
2826-136-044	26952 SHADOW TREE LN	4-75
2826-136-045	26946 SHADOW TREE LN	4-75
2826-136-046	26942 SHADOW TREE LN	4-75

ASSESSOR'S PARCEL NUMBER	SITUS ADDRESS	ZONE
2826-136-047	26936 SHADOW TREE LN	4-75
2826-136-048	26928 SHADOW TREE LN	4-75
2826-136-049	26920 SHADOW TREE LN	4-75
2826-136-050	26914 SHADOW TREE LN	4-75
2826-136-055	26860 PEPPERTREE DR	4-75
2826-136-056	26856 PEPPERTREE DR	4-75
2826-136-057	26850 PEPPERTREE DR	4-75
2826-136-058	26871 PEPPERTREE DR	4-75
2826-136-059	26903 PEPPERTREE DR	4-75
2826-136-060	26909 PEPPERTREE DR	4-75
2826-136-061	26915 PEPPERTREE DR	4-75
2826-136-062	26921 PEPPERTREE DR	4-75
2826-136-063	26927 PEPPERTREE DR	4-75
2826-136-079	26957 TIMBERLINE TER	4-75
2826-136-080	26958 TIMBERLINE TER	4-75
2826-136-081	26870 PEPPERTREE DR	4-75
2826-136-082	26866 PEPPERTREE DR	4-75
2826-136-083	26933 PEPPERTREE DR	4-75
2826-136-084	26939 PEPPERTREE DR	4-75
2826-137-001	26844 PEPPERTREE DR	4-75
2826-137-002	26840 PEPPERTREE DR	4-75
2826-137-003	26834 PEPPERTREE DR	4-75
2826-137-004	26828 PEPPERTREE DR	4-75
2826-137-005	26822 PEPPERTREE DR	4-75
2826-137-006	26818 PEPPERTREE DR	4-75
2826-137-007	26812 PEPPERTREE DR	4-75
2826-137-008	26800 PEPPERTREE DR	4-75
2826-137-009	26803 PEPPERTREE DR	4-75
2826-137-010	26807 PEPPERTREE DR	4-75
2826-137-011	26811 PEPPERTREE DR	4-75
2826-137-012	26815 PEPPERTREE DR	4-75
2826-137-013	26821 PEPPERTREE DR	4-75
2826-137-014	26827 PEPPERTREE DR	4-75
2826-137-015	26833 PEPPERTREE DR	4-75
2826-137-016	26839 PEPPERTREE DR	4-75
2826-137-017	26845 PEPPERTREE DR	4-75
2826-137-018	26851 PEPPERTREE DR	4-75
2826-137-019	26857 PEPPERTREE DR	4-75
2826-137-020	26865 PEPPERTREE DR	4-75
2826-137-021	26882 GREENLEAF CT	4-75
2826-137-022	26874 GREENLEAF COURT	4-75
2826-137-023	26870 GREENLEAF CT	4-75
2826-137-024	26864 GREENLEAF CT	4-75
2826-137-025	26858 GREENLEAF CT	4-75
2826-137-026	26852 GREENLEAF CT	4-75
2826-137-027	26848 GREENLEAF CT	4-75
2826-137-028	26840 GREENLEAF CT	4-75
2826-137-029	26836 GREENLEAF CT	4-75
2826-137-030	26832 GREENLEAF CT	4-75
2826-137-031	26824 GREENLEAF CT	4-75
2826-137-032	26818 GREENLEAF CT	4-75
2826-137-033	26814 GREENLEAF CT	4-75
2826-137-034	26810 GREENLEAF CT	4-75
2826-137-035	26806 GREENLEAF CT	4-75
2826-137-036	26801 GREENLEAF CT	4-75
2826-137-037	26805 GREENLEAF CT	4-75
2826-137-038	26809 GREENLEAF CT	4-75
2826-137-039	26813 GREENLEAF CT	4-75
2826-137-040	26817 GREENLEAF CT	4-75
2826-137-041	26825 GREENLEAF CT	4-75
2826-137-042	26831 GREENLEAF CT	4-75
2826-137-043	26841 GREENLEAF CT	4-75
2826-137-044	26853 GREENLEAF CT	4-75
2826-137-045	26857 GREENLEAF CT	4-75
2826-137-046	26852 COTTONWOOD CT	4-75
2826-137-047	26838 COTTONWOOD CT	4-75
2826-137-048	26830 COTTONWOOD CT	4-75
2826-137-049	26822 COTTONWOOD CT	4-75
2826-137-050	26816 COTTONWOOD CT	4-75
2826-137-051	26812 COTTONWOOD CT	4-75

ASSESSOR'S PARCEL NUMBER	SITUS ADDRESS	ZONE
2826-137-052	26808 COTTONWOOD CT	4-75
2826-137-053	26804 COTTONWOOD CT	4-75
2826-137-054	26803 COTTONWOOD CT	4-75
2826-137-055	26807 COTTONWOOD CT	4-75
2826-137-056	26811 COTTONWOOD CT	4-75
2826-137-057	26815 COTTONWOOD CT	4-75
2826-137-058	26819 COTTONWOOD CT	4-75
2826-137-059	26823 COTTONWOOD CT	4-75
2826-137-060	26827 COTTONWOOD CT	4-75
2826-137-061	26835 COTTONWOOD CT	4-75
2826-137-062	26839 COTTONWOOD CT	4-75
2826-137-063	26843 COTTONWOOD CT	4-75
2826-137-064	26849 COTTONWOOD CT	4-75
2826-137-065	26855 COTTONWOOD CT	4-75
2826-137-066	26861 COTTONWOOD CT	4-75
2826-137-067	26865 COTTONWOOD CT	4-75
2826-138-001	26908 ALDER CT	4-75
2826-138-002	26916 ALDER CT	4-75
2826-138-003	26922 ALDER CT	4-75
2826-138-004	26928 ALDER COURT	4-75
2826-138-005	26936 ALDER COURT	4-75
2826-138-006	26941 ALDER CT	4-75
2826-138-007	26935 ADLER CT	4-75
2826-138-008	26927 ADLER CT	4-75
2826-138-009	26921 ADLER CT	4-75
2826-138-010	26915 ADLER CT	4-75
2826-138-011	26909 ADLER CT	4-75
2826-138-012	26855 PINE CLIFF PLACE	4-75
2826-138-013	26849 PINE CLIFF PLACE	4-75
2826-138-014	26843 PINE CLIFF PLACE	4-75
2826-138-015	26835 PINE CLIFF PL	4-75
2826-138-016	26827 PINE CLIFF PL	4-75
2826-138-017	26821 PINE CLIFF PL	4-75
2826-138-018	26815 PINE CLIFF PL	4-75
2826-138-019	26809 PINE CLIFF PL	4-75
2826-138-020	26805 PINE CLIFF PL	4-75
2826-138-021	26801 PINE CLIFF PL	4-75
2826-138-022	26802 PINE CLIFF PL	4-75
2826-138-023	26806 PINE CLIFF PL	4-75
2826-138-024	26810 PINE CLIFF PL	4-75
2826-138-025	26828 PINE CLIFF PL	4-75
2826-138-026	26834 PINE CLIFF PL	4-75
2826-138-027	26838 PINE CLIFF PL	4-75
2826-138-037	26842 PINE CLIFF PL	4-75
2826-138-038	26850 PINE CLIFF PL	4-75
2826-140-001	25330 SILVER ASPEN WAY	4-75
2826-140-005	25330 SILVER ASPEN WAY	4-75
2826-140-006	25343 SILVER ASPEN WAY	4-75
2826-140-007	26822 THE OLD RD	4-75
2826-140-008	26850 THE OLD RD	4-75
2826-140-009	26858 THE OLD RD	4-75
2826-140-010	26960 THE OLD RD	4-75
2826-141-002	Situs Not Available	4-75
2826-141-003	Situs Not Available	4-75
2826-142-002	Situs Not Available	4-75
2826-142-003	Situs Not Available	4-75
2826-142-004	Situs Not Available	4-75
2826-142-013	26550 HERITAGE VIEW LN	4-75
2826-142-019	25648 VIA VENTANA	4-75
2826-142-020	25644 VIA VENTANA	4-75
2826-142-021	25640 VIA VENTANA	4-75
2826-142-022	25636 VIA VENTANA	4-75
2826-142-027	25530 VIA VENTANA	4-75
2826-142-028	25526 VIA VENTANA	4-75
2826-142-029	25522 VIA VENTANA	4-75
2826-142-030	25518 VIA VENTANA	4-75
2826-142-031	25506 VIA VENTANA	4-75
2826-142-032	25502 VIA VENTANA	4-75
2826-142-033	25505 VIA VENTANA	4-75
2826-142-034	25509 VIA VENTANA	4-75

ASSESSOR'S PARCEL NUMBER	SITUS ADDRESS	ZONE
2826-142-035	25515 VIA VENTANA	4-75
2826-142-036	25519 VIA VENTANA	4-75
2826-142-037	25523 VIA VENTANA	4-75
2826-142-038	25527 VIA VENTANA	4-75
2826-142-039	25554 VIA VENTANA	4-75
2826-142-040	25550 VIA VENTANA	4-75
2826-142-041	25546 VIA VENTANA	4-75
2826-142-042	25542 VIA VENTANA	4-75
2826-142-043	25538 VIA VENTANA	4-75
2826-142-044	25534 VIA VENTANA	4-75
2826-142-045	26706 VIA COLINA	4-75
2826-142-046	26710 VIA COLINA	4-75
2826-142-047	26716 VIA COLINA	4-75
2826-142-048	26720 VIA COLINA	4-75
2826-142-049	26724 VIA COLINA	4-75
2826-142-050	26728 VIA COLINA	4-75
2826-142-051	26732 VIA COLINA	4-75
2826-142-052	26735 VIA COLINA	4-75
2826-142-053	25570 VIA VENTANA	4-75
2826-142-054	25566 VIA VENTANA	4-75
2826-142-055	25562 VIA VENTANA	4-75
2826-142-056	25558 VIA VENTANA	4-75
2826-142-057	26714 VIA AMARE	4-75
2826-142-058	26718 VIA AMARE	4-75
2826-142-059	26722 VIA AMARE	4-75
2826-142-060	26726 VIA AMARE	4-75
2826-142-061	26730 VIA AMARE	4-75
2826-142-062	26734 VIA AMARE	4-75
2826-142-064	25616 VIA VENTANA	4-75
2826-142-065	25612 VIA VENTANA	4-75
2826-142-066	25608 VIA VENTANA	4-75
2826-142-067	25604 VIA VENTANA	4-75
2826-142-068	26738 VIA AMARE	4-75
2826-142-069	26742 VIA AMARE	4-75
2826-142-070	26746 VIA AMARE	4-75
2826-142-071	26750 VIA AMARE	4-75
2826-142-072	26754 VIA AMARE	4-75
2826-142-073	26757 VIA AMARE	4-75
2826-142-077	26712 VIA LA PAZ	4-75
2826-142-078	26716 VIA LA PAZ	4-75
2826-142-079	26720 VIA LA PAZ	4-75
2826-142-080	26724 VIA LA PAZ	4-75
2826-142-081	26728 VIA LA PAZ	4-75
2826-142-082	26732 VIA LA PAZ	4-75
2826-142-083	26736 VIA LA PAZ	4-75
2826-142-084	26740 VIA LA PAZ	4-75
2826-142-085	26744 VIA LA PAZ	4-75
2826-142-086	26748 VIA LA PAZ	4-75
2826-142-087	26752 VIA LA PAZ	4-75
2826-142-088	26756 VIA LA PAZ	4-75
2826-142-089	26760 VIA LA PAZ	4-75
2826-142-090	26764 VIA LA PAZ	4-75
2826-142-091	26767 VIA LA PAZ	4-75
2826-142-092	25696 VIA VENTANA	4-75
2826-142-093	25692 VIA VENTANA	4-75
2826-142-094	26608 VIA BELLAZZA	4-75
2826-142-095	26612 VIA BELLAZZA	4-75
2826-142-096	26616 VIA BELLAZZA	4-75
2826-142-097	26620 VIA BELLAZZA	4-75
2826-142-098	26631 VIA BELLAZZA	4-75
2826-142-099	26627 VIA BELLAZZA	4-75
2826-142-100	26615 VIA BELLAZZA	4-75
2826-142-101	26611 VIA BELLAZZA	4-75
2826-142-102	26607 VIA BELLAZZA	4-75
2826-142-103	26603 VIA BELLAZZA	4-75
2826-142-105	26624 VIA BELLAZZA	4-75
2826-142-106	26628 VIA BELLAZZA	4-75
2826-142-107	26632 VIA BELLAZZA	4-75
2826-142-108	26636 VIA BELLAZZA	4-75
2826-142-109	25603 VIA ALISA	4-75

ASSESSOR'S PARCEL NUMBER	SITUS ADDRESS	ZONE
2826-142-110	25607 VIA ALISA	4-75
2826-142-111	25611 VIA ALISA	4-75
2826-142-112	25612 VIA ALISA	4-75
2826-142-113	25621 VIA ALISA	4-75
2826-142-114	25622 VIA ALISA	4-75
2826-142-115	25618 VIA ALISA	4-75
2826-142-116	25614 VIA ALISA	4-75
2826-142-117	25610 VIA ALISA	4-75
2826-142-118	25606 VIA ALISA	4-75
2826-142-119	25602 VIA ALISA	4-75
2826-142-161	26650 THE OLD ROAD	4-75
2826-142-162	Situs Not Available	4-75
2826-143-003	25328 TWIN OAKS PL	4-75
2826-143-004	25340 TWIN OAKS PL	4-75
2826-143-005	25346 TWIN OAKS PL	4-75
2826-143-006	25358 TWIN OAKS PL	4-75
2826-143-007	25366 TWIN OAKS PL	4-75
2826-143-008	25374 TWIN OAKS PL	4-75
2826-143-009	25382 TWIN OAKS PL	4-75
2826-143-010	25390 TWIN OAKS PL	4-75
2826-143-018	25316 TWIN OAKS PL	4-75
2826-144-001	26562 BLACK OAK DR	4-75
2826-144-002	26550 BLACK OAK DR	4-75
2826-144-003	26542 BLACK OAK DR	4-75
2826-144-004	26534 BLACK OAK DR	4-75
2826-144-005	26528 BLACK OAK DR	4-75
2826-144-006	26521 BLACK OAK DR	4-75
2826-144-007	26533 BLACK OAK DR	4-75
2826-144-008	26568 VALLEY OAK LN	4-75
2826-144-009	26556 VALLEY OAK LN	4-75
2826-144-010	26542 VALLEY OAK LN	4-75
2826-144-011	26536 VALLEY OAK LN	4-75
2826-144-012	26524 VALLEY OAK LN	4-75
2826-144-013	26516 VALLEY OAK LN	4-75
2826-144-014	26504 VALLEY OAK LN	4-75
2826-144-015	26608 FALLEN OAK CT	4-75
2826-144-016	26620 FALLEN OAK CT	4-75
2826-144-017	26632 FALLEN OAK CT	4-75
2826-144-018	26640 FALLEN OAK CT	4-75
2826-144-020	26604 OAK TERRACE PL	4-75
2826-144-021	26626 OAK TERRACE PL	4-75
2826-144-022	26632 OAK TERRACE PL	4-75
2826-144-023	26644 OAK TERRACE PL	4-75
2826-144-026	26658 OAK TERRACE PL	4-75
2826-144-027	26653 OAK TERRACE PL	4-75
2826-144-028	26645 OAK TERRACE PL	4-75
2826-144-031	26629 OAK TERRACE PL	4-75
2826-144-032	26621 OAK TERRACE PL	4-75
2826-144-033	26603 OAK TERRACE PL	4-75
2826-144-034	26583 OAK TERRACE PL	4-75
2826-144-035	26571 OAK TERRACE PL	4-75
2826-144-036	26528 OAK TERRACE PL	4-75
2826-144-037	26536 OAK TERRACE PL	4-75
2826-144-038	26548 OAK TERRACE PL	4-75
2826-144-039	26560 OAK TERRACE PL	4-75
2826-144-040	26572 OAK TERRACE PL	4-75
2826-144-041	26584 OAK TERRACE PL	4-75
2826-144-055	26652 OAK TERRACE PL	4-75
2826-144-056	26637 OAK TERRACE PL	4-75
2826-144-060	26647 FALLEN OAK CT	4-75
2826-145-001	26516 BLACK OAK DR	4-75
2826-145-002	25715 HOLLY OAK CT	4-75
2826-145-003	25709 HOLLY OAK CT	4-75
2826-145-004	25701 HOLLY OAK CT	4-75
2826-145-005	25702 HOLLY OAK CT	4-75
2826-145-006	25708 HOLLY OAK CT	4-75
2826-145-007	25716 HOLLY OAK CT	4-75
2826-145-008	26482 BLACK OAK DR	4-75
2826-145-009	26470 BLACK OAK DR	4-75
2826-145-010	26458 BLACK OAK DR	4-75

ASSESSOR'S PARCEL NUMBER	SITUS ADDRESS	ZONE
2826-145-011	26452 BLACK OAK DR	4-75
2826-145-012	26440 BLACK OAK DR	4-75
2826-145-013	26432 BLACK OAK DR	4-75
2826-145-014	26426 BLACK OAK DR	4-75
2826-145-015	26418 BLACK OAK DR	4-75
2826-145-016	26410 BLACK OAK DR	4-75
2826-145-017	26404 BLACK OAK DR	4-75
2826-145-018	26417 BLACK OAK DR	4-75
2826-145-019	25754 LAUREL OAK CT	4-75
2826-145-020	25762 LAUREL OAK CT	4-75
2826-145-021	25769 LAUREL OAK CT	4-75
2826-145-022	25765 LAUREL OAK CT	4-75
2826-145-023	25753 LAUREL OAK CT	4-75
2826-145-024	26469 BLACK OAK DR	4-75
2826-145-025	26477 BLACK OAK DR	4-75
2826-145-029	26480 VALLEY OAK LN	4-75
2826-145-030	26472 VALLEY OAK LN	4-75
2826-145-031	26466 VALLEY OAK LN	4-75
2826-145-032	26452 VALLEY OAK LN	4-75
2826-145-033	26444 VALLEY OAK LN	4-75
2826-145-034	26430 VALLEY OAK LN	4-75
2826-145-035	26422 VALLEY OAK LN	4-75
2826-145-036	26414 VALLEY OAK LN	4-75
2826-145-037	26406 VALLEY OAK LN	4-75
2826-145-038	25817 SHADY OAK LN	4-75
2826-145-039	25716 HIDDEN OAK CT	4-75
2826-145-040	25708 HIDDEN OAK CT	4-75
2826-145-041	25703 HIDDEN OAK CT	4-75
2826-145-042	25709 HIDDEN OAK CT	4-75
2826-145-043	25843 SHADY OAK LN	4-75
2826-145-044	25859 SHADY OAK LN	4-75
2826-145-045	25863 SHADY OAK LN	4-75
2826-145-046	25854 SHADY OAK LN	4-75
2826-145-047	25844 SHADY OAK LN	4-75
2826-145-048	25832 SHADY OAK LN	4-75
2826-145-069	26485 BLACK OAK DR	4-75
2826-145-072	26497 BLACK OAK DR	4-75
2826-146-001	26559 OAK TERRACE PL	4-75
2826-146-002	26547 OAK TERRACE PL	4-75
2826-146-003	26535 OAK TERRACE PL	4-75
2826-146-004	26523 OAK TERRACE PL	4-75
2826-146-005	26515 OAK TERRACE PL	4-75
2826-146-006	26507 OAK TERRACE PL	4-75
2826-146-007	26501 OAK TERRACE PL	4-75
2826-146-008	26502 OAK TERRACE PL	4-75
2826-146-009	26506 OAK TERRACE PL	4-75
2826-146-010	26512 OAK TERRACE PL	4-75
2826-146-011	26520 OAK TERRACE PL	4-75
2826-146-012	25871 SHADY OAK LN	4-75
2826-146-013	25877 SHADY OAK LN	4-75
2826-146-014	25885 SHADY OAK LN	4-75
2826-146-015	25878 SHADY OAK LN	4-75
2826-146-016	25865 OAKBROOKE COURT	4-75
2826-146-017	25873 OAKBROOKE CT	4-75
2826-146-018	25888 OAKBROOKE CT	4-75
2826-147-001	26430 HERITAGE VIEW LN	4-75
2826-147-002	26422 HERITAGE VIEW LN	4-75
2826-147-003	26416 HERITAGE VIEW LN	4-75
2826-147-004	25524 OAK MEADOW DR	4-75
2826-147-005	25532 OAK MEADOW DR	4-75
2826-147-006	25548 OAK MEADOW DR	4-75
2826-147-007	25552 OAK MEADOW DR	4-75
2826-147-008	25783 OAK LEAF CT	4-75
2826-147-009	25769 OAK LEAF COURT	4-75
2826-147-010	25751 OAKLEAF CT	4-75
2826-147-011	25737 OAKLEAF CT	4-75
2826-147-012	25729 OAK LEAF CT	4-75
2826-147-013	25707 OAK LEAF CT	4-75
2826-147-014	25703 OAK LEAF CT	4-75
2826-147-015	25708 OAK LEAF CT	4-75

ASSESSOR'S PARCEL NUMBER	SITUS ADDRESS	ZONE
2826-147-016	25720 OAK LEAF CT	4-75
2826-147-017	25728 OAK LEAF CT	4-75
2826-147-018	25744 OAK LEAF CT	4-75
2826-147-019	25839 OAK MEADOWS DR	4-75
2826-147-020	25825 OAK MEADOW DR	4-75
2826-147-021	25817 OAK MEADOW DR	4-75
2826-147-022	Situs Not Available	4-75
2826-147-023	25711 SHADY OAK LN	4-75
2826-147-024	Situs Not Available	4-75
2826-147-025	25706 SHADY OAK LN	4-75
2826-147-026	25712 SHADY OAK LN	4-75
2826-147-027	Situs Not Available	4-75
2826-147-028	25759 OAK MEADOW DR	4-75
2826-147-029	25733 OAK MEADOW DR	4-75
2826-147-030	25711 OAK MEADOW DR	4-75
2826-147-031	25677 OAK MEADOW DR	4-75
2826-147-032	25663 OAK MEADOW DR	4-75
2826-148-001	25564 OAK MEADOW DR	4-75
2826-148-002	25577 OAK SAVANNAH CT	4-75
2826-148-003	25569 OAK SAVANNAH CT	4-75
2826-148-004	25561 OAK SAVANNAH COURT	4-75
2826-148-005	25553 OAK SAVANNAH CT	4-75
2826-148-006	Situs Not Available	4-75
2826-148-007	25511 OAK SAVANNAH CT	4-75
2826-148-008	25505 OAK SAVANNAH CT	4-75
2826-148-009	25514 OAK SAVANNAH CT	4-75
2826-148-010	25648 OAK MEADOW DR	4-75
2826-148-011	25636 OAK MEADOW DR	4-75
2826-148-012	Situs Not Available	4-75
2826-148-013	25602 OAK MEADOW DR	4-75
2826-149-001	25784 OAK MEADOW DR	4-75
2826-149-002	25736 OAK MEADOW DR	4-75
2826-149-003	25718 OAK MEADOW DR	4-75
2826-149-004	Situs Not Available	4-75
2826-149-005	25688 OAK MEADOW DR	4-75
2826-149-006	25682 OAK MEADOW DR	4-75
2826-149-007	Situs Not Available	4-75
2826-149-008	25660 OAK MEADOW DR	4-75
2826-150-018	Situs Not Available	4-75
2826-150-019	25341 OAKVIEW ESTATES DR	4-75
2826-150-020	Situs Not Available	4-75
2826-150-021	Situs Not Available	4-75
2826-150-022	25381 OAKVIEW ESTATES DR	4-75
2826-150-025	25397 OAKVIEW ESTATE DR	4-75
2826-151-001	26944 PEBBLE RIDGE PL	4-75
2826-151-002	26952 PEBBLE RIDGE PL	4-75
2826-151-003	26958 PEBBLE RIDGE PL	4-75
2826-151-004	26966 PEBBLE RIDGE PL	4-75
2826-151-005	26974 PEBBLE RIDGE PL	4-75
2826-151-006	26982 PEBBLE RIDGE PL	4-75
2826-151-007	26990 PEBBLE RIDGE PL	4-75
2826-151-008	26994 PEBBLE RIDGE PL	4-75
2826-151-009	26999 PEBBLE RIDGE PL	4-75
2826-151-010	26995 PEBBLE RIDGE PL	4-75
2826-151-011	26924 BOULDER CREST DR	4-75
2826-151-012	26932 BOULDER CREST DR	4-75
2826-151-013	26938 BOULDER CREST DR	4-75
2826-151-014	26946 BOULDER CREST DR	4-75
2826-151-015	26954 BOULDER CREST DR	4-75
2826-151-016	26962 BOULDER CREST DR	4-75
2826-151-017	26968 BOULDER CREST DR	4-75
2826-151-018	26961 BOULDER CREST DR	4-75
2826-151-020	26947 BOULDER CREST DR	4-75
2826-151-021	26939 BOULDER CREST DR	4-75
2826-151-022	26933 BOULDER CREST DR	4-75
2826-152-001	26836 BOULDER CREST DR	4-75
2826-152-002	26842 BOULDER CREST DR	4-75
2826-152-003	26850 BOULDER CREST DR	4-75
2826-152-004	26856 BOULDER CREST DR	4-75
2826-152-005	26902 PEBBLE RIDGE PL	4-75

ASSESSOR'S PARCEL NUMBER	SITUS ADDRESS	ZONE
2826-152-008	26916 PEBBLE RIDGE PL	4-75
2826-152-009	26924 PEBBLE RIDGE PL	4-75
2826-152-010	26932 PEBBLE RIDGE PL	4-75
2826-152-011	26938 PEBBLE RIDGE PL	4-75
2826-152-014	26912 BOULDER CREST DR	4-75
2826-152-015	26918 BOULDER CREST DR	4-75
2826-152-016	26925 BOULDER CREST DR	4-75
2826-152-017	26919 BOULDER CREST DR	4-75
2826-152-021	26871 BOULDER CREST DR	4-75
2826-152-022	26863 BOULDER CREST DR	4-75
2826-152-023	26855 BOULDER CREST DR	4-75
2826-152-024	26847 BOULDER CREST DR	4-75
2826-152-025	26835 BOULDER CREST DR	4-75
2826-152-026	26912 GRANITE RIDGE CT	4-75
2826-152-027	26920 GRANITE RIDGE CT	4-75
2826-152-028	26926 GRANITE RIDGE CT	4-75
2826-152-029	26934 GRANITE RIDGE CT	4-75
2826-152-030	26940 GRANITE RIDGE CT	4-75
2826-152-033	26952 GRANITE RIDGE CT	4-75
2826-152-034	26958 GRANITE RIDGE CT	4-75
2826-152-035	26966 GRANITE RIDGE CT	4-75
2826-152-036	26972 GRANITE RIDGE CT	4-75
2826-152-037	26976 GRANITE RIDGE CT	4-75
2826-152-038	26982 GRANITE RIDGE CT	4-75
2826-152-045	26943 GRANITE RIDGE CT	4-75
2826-152-046	26937 GRANITE RIDGE CT	4-75
2826-152-047	26925 GRANITE RIDGE CT	4-75
2826-152-048	26917 GRANITE RIDGE CT	4-75
2826-152-049	26120 JASPER CT	4-75
2826-152-050	26116 JASPER CT	4-75
2826-152-051	26104 JASPER CT	4-75
2826-152-058	27028 SLATE CT	4-75
2826-152-059	27022 SLATE CT	4-75
2826-152-060	27014 SLATE CT	4-75
2826-152-061	26141 QUARTZ MESA LN	4-75
2826-152-062	26135 QUARTZ MESA LN	4-75
2826-152-063	26131 QUARTZ MESA LN	4-75
2826-152-066	27011 SLATE CT	4-75
2826-152-067	26153 QUARTZ MESA LN	4-75
2826-152-068	26161 QUARTZ MESA LN	4-75
2826-152-078	26910 PEBBLE RIDGE PL	4-75
2826-152-079	26906 BOULDER CREST DR	4-75
2826-152-080	26905 BOULDER CREST DR	4-75
2826-152-081	26946 GRANITE RIDGE CT	4-75
2826-152-083	26103 JASPER CT	4-75
2826-152-084	26107 JASPER CT	4-75
2826-152-085	26115 JASPER CT	4-75
2826-152-086	27019 SLATE CT	4-75
2826-152-089	26911 BOULDER CREST DR	4-75
2826-152-091	26977 GRANITE RIDGE CT	4-75
2826-152-092	26973 GRANITE RIDGE CT	4-75
2826-152-094	26961 GRANITE RIDGE CT	4-75
2826-152-096	26955 GRANITE RIDGE CT	4-75
2826-153-001	26140 SHADOW ROCK LN	4-75
2826-153-002	26146 SHADOW ROCK LN	4-75
2826-153-003	26152 SHADOW ROCK LN	4-75
2826-153-004	26158 SHADOW ROCK LN	4-75
2826-153-005	26164 SHADOW ROCK LN	4-75
2826-153-006	26168 SHADOW ROCK LN	4-75
2826-153-007	26174 SHADOW ROCK LN	4-75
2826-153-008	26180 SHADOW ROCK LN	4-75
2826-153-009	26186 SHADOW ROCK LN	4-75
2826-153-010	26187 SHADOW ROCK LN	4-75
2826-153-011	26181 SHADOW ROCK LN	4-75
2826-153-012	26175 SHADOW ROCK LN	4-75
2826-153-013	26169 SHADOW ROCK LN	4-75
2826-153-014	26163 SHADOW ROCK LN	4-75
2826-153-015	26155 SHADOW ROCK LN	4-75
2826-153-016	26149 SHADOW ROCK LN	4-75
2826-153-017	26141 SHADOW ROCK LN	4-75

ASSESSOR'S PARCEL NUMBER	SITUS ADDRESS	ZONE
2826-153-018	26135 SHADOW ROCK LN	4-75
2826-153-019	26129 SHADOW ROCK LN	4-75
2826-153-020	26123 SHADOW ROCK LN	4-75
2826-153-021	26117 SHADOW ROCK LN	4-75
2826-153-022	26109 SHADOW ROCK LN	4-75
2826-153-023	26105 SHADOW ROCK LN	4-75
2826-153-024	26167 QUARTZ MESA LN	4-75
2826-153-025	26183 QUARTZ MESA LN	4-75
2826-153-026	26182 QUARTZ MESA LN	4-75
2826-153-027	26176 QUARTZ MESA LN	4-75
2826-153-028	26170 QUARTZ MESA LN	4-75
2826-153-029	26166 QUARTZ MESA LN	4-75
2826-153-030	26154 QUARTZ MESA LN	4-75
2826-153-031	26148 QUARTZ MESA LN	4-75
2826-153-032	26142 QUARTZ MESA LN	4-75
2826-153-033	26128 QUARTZ MESA LN	4-75
2826-154-001	26028 SHADOW ROCK LN	4-75
2826-154-002	26036 SHADOW ROCK LN	4-75
2826-154-003	26044 SHADOW ROCK LN	4-75
2826-154-004	26052 SHADOW ROCK LN	4-75
2826-154-005	26058 SHADOW ROCK LN	4-75
2826-154-006	26066 SHADOW ROCK LN	4-75
2826-154-007	26072 SHADOW ROCK LN	4-75
2826-154-008	26080 SHADOW ROCK LN	4-75
2826-154-009	26102 SHADOW ROCK LN	4-75
2826-154-010	26108 SHADOW ROCK LN	4-75
2826-154-011	26116 SHADOW ROCK LN	4-75
2826-154-012	26122 SHADOW ROCK LN	4-75
2826-154-013	26073 SHADOW ROCK LN	4-75
2826-154-014	26067 SHADOW ROCK LN	4-75
2826-154-015	26061 SHADOW ROCK LN	4-75
2826-154-016	26055 SHADOW ROCK LN	4-75
2826-154-017	26045 SHADOW ROCK LN	4-75
2826-154-018	26037 SHADOW ROCK LN	4-75
2826-154-019	26029 SHADOW ROCK LN	4-75
2826-154-020	26015 SHADOW ROCK LN	4-75
2826-154-021	26007 SHADOW ROCK LN	4-75
2826-154-022	26003 SHADOW ROCK LN	4-75
2826-154-023	26002 SHADOW ROCK LN	4-75
2826-154-024	26006 SHADOW ROCK LN	4-75
2826-154-025	26012 SHADOW ROCK LN	4-75
2826-155-002	26810 STONEGATE DR	4-75
2826-155-003	26806 STONEGATE DR	4-75
2826-155-004	26802 STONEGATE DR	4-75
2826-155-005	26803 STONEGATE DR	4-75
2826-155-006	26811 STONEGATE DR	4-75
2826-155-007	26819 STONEGATE DR	4-75
2826-155-008	26112 KNOLL CT	4-75
2826-155-009	26104 KNOLL CT	4-75
2826-155-010	26100 KNOLL CT	4-75
2826-155-011	26101 KNOLL CT	4-75
2826-155-012	26105 KNOLL CT	4-75
2826-155-013	26820 STONEGATE DR	4-75
2826-155-014	26828 STONEGATE DR	4-75
2826-155-015	26836 STONEGATE DR	4-75
2826-155-016	26110 EMERALD CT	4-75
2826-155-017	26106 EMERALD CT	4-75
2826-155-018	26102 EMERALD CT	4-75
2826-155-019	26103 EMERALD CT	4-75
2826-155-020	26107 EMERALD CT	4-75
2826-155-021	26113 EMERALD CT	4-75
2826-155-022	26117 EMERALD CT	4-75
2826-155-023	26123 EMERALD CT	4-75
2826-155-024	26152 LONE ROCK CT	4-75
2826-155-025	26160 LONE ROCK CT	4-75
2826-155-026	26166 LONE ROCK CT	4-75
2826-155-027	26172 LONE ROCK CT	4-75
2826-155-028	26178 LONE ROCK CT	4-75
2826-155-029	26184 LONE ROCK CT	4-75
2826-155-030	26190 LONE ROCK CT	4-75

ASSESSOR'S PARCEL NUMBER	SITUS ADDRESS	ZONE
2826-155-031	26185 LONE ROCK CT	4-75
2826-155-032	26179 LONE ROCK CT	4-75
2826-155-033	26173 LONE ROCK CT	4-75
2826-155-034	26167 LONE ROCK CT	4-75
2826-155-035	26161 LONE ROCK CT	4-75
2826-155-036	26155 LONE ROCK CT	4-75
2826-161-006	27241 VALDERRAMA DR	4-75
2826-161-007	27243 VALDERRAMA DR	4-75
2826-161-008	27253 VALDERRAMA DR	4-75
2826-161-009	27255 VALDERRAMA DR	4-75
2826-161-010	27271 VALDERRAMA DR	4-75
2826-161-011	27273 VALDERRAMA DR	4-75
2826-161-012	27275 VALDERRAMA DR	4-75
2826-161-013	27277 VALDERRAMA DR	4-75
2826-161-014	27279 VALDERRAMA DR	4-75
2826-161-015	27266 VALDERRAMA DR	4-75
2826-161-016	27264 VALDERRAMA DR	4-75
2826-161-017	27262 VALDERRAMA DR	4-75
2826-161-018	27260 VALDERRAMA DR	4-75
2826-161-019	27258 VALDERRAMA DR	4-75
2826-161-020	27256 VALDERRAMA DR	4-75
2826-161-021	27254 VALDERRAMA DR	4-75
2826-161-022	27252 VALDERRAMA DR	4-75
2826-161-023	27248 VALDERRAMA DR	4-75
2826-161-024	27246 VALDERRAMA DR	4-75
2826-161-025	27251 BAVIERA WAY	4-75
2826-161-026	27253 BAVIERA WAY	4-75
2826-161-027	27255 BAVIERA WAY	4-75
2826-161-028	27257 BAVIERA WAY	4-75
2826-161-029	27261 BAVIERA WAY	4-75
2826-161-030	27263 BAVIERA WAY	4-75
2826-161-031	27265 BAVIERA WAY	4-75
2826-161-032	27267 BAVIERA WAY	4-75
2826-161-033	27271 BAVIERA WAY	4-75
2826-161-034	27273 BAVIERA WAY	4-75
2826-161-035	27278 BAVIERA WAY	4-75
2826-161-036	27276 BAVIERA WAY	4-75
2826-161-037	27268 BAVIERA WAY	4-75
2826-161-038	27266 BAVIERA WAY	4-75
2826-161-039	27264 BAVIERA WAY	4-75
2826-161-040	27262 BAVIERA WAY	4-75
2826-161-041	27258 BAVIERA WAY	4-75
2826-161-042	27258 BAVIERA WAY	4-75
2826-161-043	27254 BAVIERA WAY 2230	4-75
2826-161-044	27252 BAVIERA WAY	4-75
2826-161-050	27065 FAIRWAY LN	4-75
2826-161-051	27101 PINE VALLEY DR	4-75
2826-161-052	27103 PINE VALLEY DR	4-75
2826-161-053	27063 FAIRWAY LN	4-75
2826-161-054	27057 FAIRWAY LN	4-75
2826-161-055	27061 FAIRWAY LN	4-75
2826-161-056	27059 FAIRWAY LN	4-75
2826-161-057	27055 FAIRWAY LN	4-75
2826-161-058	27051 FAIRWAY LN	4-75
2826-161-059	27049 FAIRWAY LN	4-75
2826-161-060	27047 FAIRWAY LN	4-75
2826-161-061	27053 FAIRWAY LN	4-75
2826-161-062	27043 FAIRWAY LN	4-75
2826-161-063	27041 FAIRWAY LN	4-75
2826-161-064	27039 FAIRWAY LN	4-75
2826-161-065	27045 FAIRWAY LN	4-75
2826-161-066	27033 FAIRWAY LN	4-75
2826-161-067	27035 FAIRWAY LN	4-75
2826-161-068	27037 FAIRWAY LN	4-75
2826-161-069	27031 FAIRWAY LN	4-75
2826-161-070	27025 FAIRWAY LN	4-75
2826-161-071	27029 FAIRWAY LN	4-75
2826-161-072	27027 FAIRWAY LN	4-75
2826-161-073	27023 FAIRWAY LN	4-75
2826-161-074	27017 FAIRWAY LN	4-75

ASSESSOR'S PARCEL NUMBER	SITUS ADDRESS	ZONE
2826-161-075	27015 FAIRWAY LN	4-75
2826-161-076	27013 FAIRWAY LN	4-75
2826-161-077	27019 FAIRWAY LN	4-75
2826-161-078	27009 FAIRWAY LN	4-75
2826-161-079	27007 FAIRWAY LN	4-75
2826-161-080	27005 FAIRWAY LN	4-75
2826-161-081	27011 FAIRWAY LN	4-75
2826-161-082	27001 FAIRWAY LN	4-75
2826-161-083	27002 FAIRWAY LN	4-75
2826-161-084	27004 FAIRWAY LN	4-75
2826-161-085	27003 FAIRWAY LN	4-75
2826-161-086	27008 FAIRWAY LN	4-75
2826-161-087	27010 FAIRWAY LN	4-75
2826-161-088	27012 FAIRWAY LN	4-75
2826-161-089	27005 FAIRWAY LN	4-75
2826-161-090	27018 FAIRWAY LN	4-75
2826-161-091	27014 FAIRWAY LN	4-75
2826-161-092	27016 FAIRWAY LANE	4-75
2826-161-093	27020 FAIRWAY LN	4-75
2826-161-094	27024 FAIRWAY LN	4-75
2826-161-095	27028 FAIRWAY LN	4-75
2826-161-096	27026 FAIRWAY LN	4-75
2826-161-097	27022 FAIRWAY LN	4-75
2826-161-098	27032 FAIRWAY LN	4-75
2826-161-099	27034 FAIRWAY LN	4-75
2826-161-100	27036 FAIRWAY LN	4-75
2826-161-101	27030 FAIRWAY LN	4-75
2826-161-102	25444 EAGLE LN	4-75
2826-161-103	25446 EAGLE LN	4-75
2826-161-104	27056 FAIRWAY LN	4-75
2826-161-105	25442 EAGLE LN	4-75
2826-161-106	25434 EAGLE LN	4-75
2826-161-107	25436 EAGLE LN	4-75
2826-161-108	25438 EAGLE LN	4-75
2826-161-109	25432 EAGLE LN	4-75
2826-161-110	25424 EAGLE LN	4-75
2826-161-111	25426 EAGLE LN	4-75
2826-161-112	25428 EAGLE LN	4-75
2826-161-113	25422 EAGLE LN	4-75
2826-161-114	25418 EAGLE LN	4-75
2826-161-115	25414 EAGLE LN	4-75
2826-161-116	25416 EAGLE LN	4-75
2826-161-117	25420 EAGLE LN	4-75
2826-161-118	25410 EAGLE LN	4-75
2826-161-119	25408 EAGLE LN	4-75
2826-161-120	25406 EAGLE LN	4-75
2826-161-121	25412 EAGLE LN	4-75
2826-161-122	25403 EAGLE LN	4-75
2826-161-123	25407 EAGLE LN	4-75
2826-161-124	25405 EAGLE LN	4-75
2826-161-125	25401 EAGLE LN	4-75
2826-161-126	25413 EAGLE LN	4-75
2826-161-127	25409 EAGLE LN	4-75
2826-161-128	25411 EAGLE LN	4-75
2826-161-129	25414 EAGLE LN # 128	4-75
2826-161-130	25427 EAGLE LN	4-75
2826-161-131	25431 EAGLE LN	4-75
2826-161-132	25429 EAGLE LN	4-75
2826-161-133	25425 EAGLE LN	4-75
2826-161-134	25437 EAGLE LN	4-75
2826-161-135	25435 EAGLE LN	4-75
2826-161-136	25433 EAGLE LN	4-75
2826-161-137	25439 EAGLE LN	4-75
2826-161-138	25443 EAGLE LN	4-75
2826-161-139	25445 EAGLE LN	4-75
2826-161-140	27102 PINE VALLEY DR	4-75
2826-161-141	25441 EAGLE LN	4-75
2826-161-147	27206 SYCAMORE MEADOW DR	4-75
2826-161-148	27204 SYCAMORE MEADOW DR	4-75
2826-161-149	27202 SYCAMORE MEADOW DR	4-75

ASSESSOR'S PARCEL NUMBER	SITUS ADDRESS	ZONE
2826-161-150	27208 SYCAMORE MEADOW DR	4-75
2826-161-151	27212 SYCAMORE MEADOW DR	4-75
2826-161-152	27216 SYCAMORE MEADOW DR	4-75
2826-161-153	27214 SYCAMORE MEADOW DR	4-75
2826-161-154	27210 SYCAMORE MEADOW DR	4-75
2826-161-155	27220 SYCAMORE MEADOW DR	4-75
2826-161-156	27222 SYCAMORE MEADOW DR	4-75
2826-161-157	27224 SYCAMORE MEADOW DR	4-75
2826-161-158	27218 SYCAMORE MEADOW DR	4-75
2826-161-159	27228 SYCAMORE MEADOW DR	4-75
2826-161-160	27232 SYCAMORE MEADOW DR	4-75
2826-161-161	27230 SYCAMORE MEADOW DR	4-75
2826-161-162	27226 SYCAMORE MEADOW DR	4-75
2826-161-163	27238 SYCAMORE MEADOW DR	4-75
2826-161-164	27236 SYCAMORE MEADOW DR	4-75
2826-161-165	27234 SYCAMORE MEADOW DR	4-75
2826-161-166	27240 SYCAMORE MEADOW DR	4-75
2826-161-167	27027 PEBBLE BEACH DR	4-75
2826-161-168	27025 PEBBLE BEACH DR	4-75
2826-161-169	27023 PEBBLE BEACH DR	4-75
2826-161-170	27029 PEBBLE BEACH DR	4-75
2826-161-171	27017 PEBBLE BEACH DR	4-75
2826-161-172	27019 PEBBLE BEACH DR	4-75
2826-161-173	27021 PEBBLE BEACH DR	4-75
2826-161-174	27015 PEBBLE BEACH DR	4-75
2826-161-175	27009 PEBBLE BEACH DR	4-75
2826-161-176	27011 PEBBLE BEACH DR	4-75
2826-161-177	27013 PEBBLE BEACH DR	4-75
2826-161-178	27007 PEBBLE BEACH DR	4-75
2826-161-182	27275 BAVIERA WAY	4-75
2826-161-183	27277 BAVIERA WAY	4-75
2826-161-184	27283 BAVIERA WAY	4-75
2826-161-185	27285 BAVIERA WAY	4-75
2826-161-186	27287 BAVIERA WAY	4-75
2826-161-187	27289 BAVIERA WAY	4-75
2826-161-188	25386 PLAYA SERENA DR	4-75
2826-161-189	25394 PLAYA SERENA DR	4-75
2826-161-190	25395 PLAYA SERENA DR	4-75
2826-161-191	25393 PLAYA SERENA DR	4-75
2826-161-192	25387 PLAYA SERENA DR	4-75
2826-161-193	25385 PLAYA SERENA DR	4-75
2826-161-194	25383 PLAYA SERENA DR	4-75
2826-161-195	25381 PLAYA SERENA DR	4-75
2826-161-196	25379 PLAYA SERENA DR	4-75
2826-161-197	25377 PLAYA SERENA DR	4-75
2826-161-198	25375 PLAYA SERENA DR	4-75
2826-161-199	25373 PLAYA SERENA DR	4-75
2826-161-200	25371 PLAYA SERENA DR	4-75
2826-161-201	27296 BAVIERA WAY	4-75
2826-161-202	27294 BAVIERA WAY	4-75
2826-161-203	27292 BAVIERA WAY	4-75
2826-161-204	27290 BAVIERA WAY	4-75
2826-161-205	27284 BAVIERA WAY	4-75
2826-161-206	27282 BAVIERA WAY	4-75
2826-161-207	25369 PLAYA SERENA DR	4-75
2826-161-208	25367 PLAYA SERENA DR	4-75
2826-161-209	25365 PLAYA SERENA DR	4-75
2826-161-210	25363 PLAYA SERENA DR	4-75
2826-161-211	25361 PLAYA SERENA DR	4-75
2826-161-212	25357 PLAYA SERENA DR	4-75
2826-161-213	25355 PLAYA SERENA DR	4-75
2826-161-214	25353 PLAYA SERENA DR	4-75
2826-161-215	25351 PLAYA SERENA DR	4-75
2826-161-216	25350 PLAYA SERENA DR	4-75
2826-161-217	25352 PLAYA SERENA DR	4-75
2826-161-218	25356 PLAYA SERENA DR	4-75
2826-161-219	25360 PLAYA SERENA DR	4-75
2826-161-220	25339 LOS ARQUEROS DR	4-75
2826-161-221	25337 LOS ARQUEROS DR	4-75
2826-161-222	25335 LOS ARQUEROS DR	4-75

ASSESSOR'S PARCEL NUMBER	SITUS ADDRESS	ZONE
2826-161-223	25333 LOS ARQUEROS DR	4-75
2826-161-228	26956 PEBBLE BEACH DR	4-75
2826-161-229	26952 PEBBLE BEACH DR	4-75
2826-161-230	26954 PEBBLE BEACH DR	4-75
2826-161-231	26958 PEBBLE BEACH DR	4-75
2826-161-232	26962 PEBBLE BEACH DR	4-75
2826-161-233	26964 PEBBLE BEACH DR 18	4-75
2826-161-234	26966 PEBBLE BEACH DR	4-75
2826-161-235	26960 PEBBLE BEACH DR	4-75
2826-161-236	26970 PEBBLE BEACH DR	4-75
2826-161-237	26972 PEBBLE BEACH DR	4-75
2826-161-238	26974 PEBBLE BEACH DR	4-75
2826-161-239	26968 PEBBLE BEACH DR	4-75
2826-161-240	26980 PEBBLE BEACH DR	4-75
2826-161-241	26978 PEBBLE BEACH DR	4-75
2826-161-242	26976 PEBBLE BEACH DR	4-75
2826-161-243	26982 PEBBLE BEACH DR	4-75
2826-161-244	26986 PEBBLE BEACH DR	4-75
2826-161-245	26988 PEBBLE BEACH DR	4-75
2826-161-246	26990 PEBBLE BEACH DR	4-75
2826-161-247	26984 PEBBLE BEACH DR	4-75
2826-161-248	27006 PEBBLE BEACH DR	4-75
2826-161-249	27004 PEBBLE BEACH DR	4-75
2826-161-250	27002 PEBBLE BEACH DR	4-75
2826-161-251	27008 PEBBLE BEACH DR	4-75
2826-161-252	27012 PEBBLE BEACH DR	4-75
2826-161-253	27014 PEBBLE BEACH DR	4-75
2826-161-254	27016 PEBBLE BEACH DR	4-75
2826-161-255	27010 PEBBLE BEACH DR	4-75
2826-161-256	27020 PEBBLE BEACH DR	4-75
2826-161-257	27022 PEBBLE BEACH DR	4-75
2826-161-258	27024 PEBBLE BEACH DR	4-75
2826-161-259	27018 PEBBLE BEACH DR	4-75
2826-161-260	27028 PEBBLE BEACH DR	4-75
2826-161-261	27032 PEBBLE BEACH DR	4-75
2826-161-262	27030 PEBBLE BEACH DR	4-75
2826-161-263	27026 PEBBLE BEACH DR	4-75
2826-162-001	27201 VALDERRAMA DR	4-75
2826-162-002	27203 VALDERRAMA DR	4-75
2826-162-003	27205 VALDERRAMA DR	4-75
2826-162-004	27207 VALDERRAMA DR	4-75
2826-162-005	27209 VALDERRAMA DR	4-75
2826-162-006	27221 VALDERRAMA DR	4-75
2826-162-007	27223 VALDERRAMA DR	4-75
2826-162-008	27225 VALDERRAMA DR	4-75
2826-162-009	27244 VALDERRAMA DR	4-75
2826-162-010	27242 VALDERRAMA DR	4-75
2826-162-011	27236 VALDERRAMA DR	4-75
2826-162-012	27234 VALDERRAMA DR	4-75
2826-162-013	27232 VALDERRAMA DR	4-75
2826-162-014	27230 VALDERRAMA DR	4-75
2826-162-015	27216 VALDERRAMA DR	4-75
2826-162-016	27214 VALDERRAMA DR	4-75
2826-162-017	27212 VALDERRAMA DR	4-75
2826-162-018	27210 VALDERRAMA DR	4-75
2826-162-019	27207 SYCAMORE MEADOW DR	4-75
2826-162-020	27209 SYCAMORE MEADOW DR	4-75
3244-159-034	Situs Not Available	4-76
3244-159-046	Situs Not Available	4-76
3244-159-074	28917 MIRADA CIRCULO	4-76
3244-159-075	28919 MIRADA CIRCULO	4-76
3244-159-076	23813 VIA CAMPANA	4-76
3244-159-077	23811 VIA CAMPANA	4-76
3244-159-078	23809 VIA CAMPANA	4-76
3244-159-079	23807 VIA CAMPANA	4-76
3244-159-080	23805 VIA CAMPANA	4-76
3244-159-081	23803 VIA CAMPANA	4-76
3244-159-082	23804 VIA CAMPANA	4-76
3244-159-083	23806 VIA CAMPANA	4-76
3244-159-084	23808 VIA CAMPANA	4-76

ASSESSOR'S PARCEL NUMBER	SITUS ADDRESS	ZONE
3244-159-085	23810 VIA CAMPANA	4-76
3244-159-086	28920 MIRADA CIRCULO	4-76
3244-159-092	28921 MIRADA CIRCULO	4-76
3244-159-093	28923 MIRADA CIRCULO	4-76
3244-159-094	28925 MIRADA CIRCULO	4-76
3244-159-095	28927 MIRADA CIRCULO	4-76
3244-159-096	28929 MIRADA CIRCULO	4-76
3244-159-097	28931 MIRADA CIRCULO	4-76
3244-159-098	28933 MIRADA CIRCULO	4-76
3244-159-099	28935 MIRADA CIRCULO	4-76
3244-159-100	28937 MIRADA CIRCULO	4-76
3244-159-101	28939 MIRADA CIRCULO	4-76
3244-159-102	28938 MIRADA CIRCULO	4-76
3244-159-103	28928 MIRADA CIRCULO	4-76
3244-159-104	28926 MIRADA CIRCULO	4-76
3244-159-105	28924 MIRADA CIRCULO	4-76
3244-159-106	28922 MIRADA CIRCULO	4-76
3244-159-109	28941 MIRADA CIRCULO	4-76
3244-159-110	28943 MIRADA CIRCULO	4-76
3244-159-111	28945 MIRADA CIRCULO	4-76
3244-159-112	28901 VIA ADELENA	4-76
3244-159-113	28905 VIA ADELENA	4-76
3244-159-114	28909 VIA ADELENA	4-76
3244-159-115	28913 VIA ADELENA	4-76
3244-159-116	28917 VIA ADELENA	4-76
3244-159-117	28921 VIA ADELENA	4-76
3244-159-118	28925 VIA ADELENA	4-76
3244-159-119	28931 VIA ADELENA	4-76
3244-159-120	28935 VIA ADELENA	4-76
3244-159-121	28930 VIA ADELENA	4-76
3244-159-122	28926 VIA ADELENA	4-76
3244-159-123	28920 VIA ADELENA	4-76
3244-159-124	28900 VIA ADELENA	4-76
3244-159-125	28942 MIRADA CIRCULO	4-76
3244-159-126	28940 MIRADA CIRCULO	4-76
3244-159-133	28947 MIRADA CIRCULO	4-76
3244-159-134	28949 MIRADA CIRCULO	4-76
3244-159-135	28951 MIRADA CIRCULO	4-76
3244-159-136	28953 MIRADA CIRCULO	4-76
3244-159-137	28955 MIRADA CIRCULO	4-76
3244-159-138	28957 MIRADA CIRCULO	4-76
3244-159-139	28959 MIRADA CIRCULO	4-76
3244-159-140	28961 MIRADA CIRCULO	4-76
3244-159-141	28963 MIRADA CIRCULO	4-76
3244-159-142	28965 MIRADA CIRCULO	4-76
3244-159-143	28967 MIRADA CIRCULO	4-76
3244-159-144	28969 MIRADA CIRCULO	4-76
3244-159-145	28971 MIRADA CIRCULO	4-76
3244-159-146	28968 MIRADA CIRCULO	4-76
3244-159-147	28966 MIRADA CIRCULO	4-76
3244-159-148	28964 MIRADA CIRCULO	4-76
3244-159-149	28962 MIRADA CIRCULO	4-76
3244-159-151	23829 VIA CAMPANA	4-76
3244-159-152	23827 VIA CAMPANA	4-76
3244-159-153	23825 VIA CAMPANA	4-76
3244-159-154	23823 VIA CAMPANA	4-76
3244-159-155	23821 VIA CAMPANA	4-76
3244-159-156	23819 VIA CAMPANA	4-76
3244-159-157	23817 VIA CAMPANA	4-76
3244-159-158	23815 VIA CAMPANA	4-76
3244-159-159	23812 VIA CAMPANA	4-76
3244-159-160	23814 VIA CAMPANA	4-76
3244-159-161	23816 VIA CAMPANA	4-76
3244-159-162	23818 VIA CAMPANA	4-76
3244-159-163	23820 VIA CAMPANA	4-76
3244-159-164	23822 VIA CAMPANA	4-76
3244-159-165	23824 VIA CAMPANA	4-76
3244-159-166	23826 VIA CAMPANA	4-76
3244-159-168	28973 MIRADA CIRCULO	4-76
3244-159-169	28975 MIRADA CIRCULO	4-76

ASSESSOR'S PARCEL NUMBER	SITUS ADDRESS	ZONE
3244-159-170	28977 MIRADA CIRCULO	4-76
3244-159-171	28979 MIRADA CIRCULO	4-76
3244-159-172	28981 MIRADA CIRCULO	4-76
3244-159-173	28983 MIRADA CIRCULO	4-76
3244-159-174	28985 MIRADA CIRCULO	4-76
3244-159-175	29001 MIRADA CIRCULO	4-76
3244-159-176	29003 MIRADA CIRCULO	4-76
3244-159-177	29005 MIRADA CIRCULO	4-76
3244-159-178	29007 MIRADA CIRCULO	4-76
3244-159-179	29009 MIRADA CIRCULO	4-76
3244-159-180	29008 MIRADA CIRCULO	4-76
3244-159-181	29006 MIRADA CIRCULO	4-76
3244-159-182	29004 MIRADA CIRCULO	4-76
3244-159-183	29002 MIRADA CIRCULO	4-76
3244-159-187	29011 MIRADA CIRCULO	4-76
3244-159-188	29013 MIRADA CIRCULO	4-76
3244-159-189	29015 MIRADA CIRCULO	4-76
3244-159-190	29017 MIRADA CIRCULO	4-76
3244-159-191	29019 MIRADA CIRCULO	4-76
3244-159-192	29021 MIRADA CIRCULO	4-76
3244-159-193	29023 MIRADA CIRCULO	4-76
3244-159-194	29025 MIRADA CIRCULO	4-76
3244-159-195	29024 MIRADA CIRCULO	4-76
3244-159-196	29022 MIRADA CIRCULO	4-76
3244-159-197	29020 MIRADA CIRCULO	4-76
3244-159-198	29018 MIRADA CIRCULO	4-76
3244-159-199	29016 MIRADA CIRCULO	4-76
3244-159-200	29014 MIRADA CIRCULO	4-76
3244-159-201	29012 MIRADA CIRCULO	4-76
3244-159-202	29010 MIRADA CIRCULO	4-76
3244-159-205	28901 MIRADA CIRCULO	4-76
3244-159-206	28903 MIRADA CIRCULO	4-76
3244-159-207	28905 MIRADA CIRCULO	4-76
3244-159-208	28907 MIRADA CIRCULO	4-76
3244-159-209	28909 MIRADA CIRCULO	4-76
3244-159-210	28911 MIRADA CIRCULO	4-76
3244-159-211	28913 MIRADA CIRCULO	4-76
3244-159-212	28915 MIRADA CIRCULO	4-76
3244-159-213	29027 MIRADA CIRCULO	4-76
3244-159-214	29029 MIRADA CIRCULO	4-76
3244-159-215	29031 MIRADA CIRCULO	4-76
3244-159-216	29033 MIRADA CIRCULO	4-76
3244-159-217	29028 MIRADA CIRCULO	4-76
3244-159-218	29026 MIRADA CIRCULO	4-76
3244-160-017	Situs Not Available	4-76
3244-160-018	Situs Not Available	4-76
3244-160-019	Situs Not Available	4-76
3244-160-020	Situs Not Available	4-76
3244-160-021	Situs Not Available	4-76
3244-160-022	Situs Not Available	4-76
3244-160-023	Situs Not Available	4-76
3244-160-024	Situs Not Available	4-76
3244-160-025	Situs Not Available	4-76
3244-160-026	Situs Not Available	4-76
3244-160-065	Situs Not Available	4-76
3244-161-001	Situs Not Available	4-76
3244-161-002	Situs Not Available	4-76
3244-161-003	Situs Not Available	4-76
3244-161-004	Situs Not Available	4-76
3244-161-005	Situs Not Available	4-76
3244-161-006	Situs Not Available	4-76
3244-161-007	Situs Not Available	4-76
3244-161-008	Situs Not Available	4-76
3244-161-009	Situs Not Available	4-76
3244-161-011	Situs Not Available	4-76
3244-161-013	Situs Not Available	4-76
3244-161-014	Situs Not Available	4-76
3244-161-015	Situs Not Available	4-76
3244-161-016	Situs Not Available	4-76
3244-161-017	Situs Not Available	4-76

ASSESSOR'S PARCEL NUMBER	SITUS ADDRESS	ZONE
3244-161-018	Situs Not Available	4-76
3244-161-019	Situs Not Available	4-76
3244-161-020	Situs Not Available	4-76
3244-161-021	Situs Not Available	4-76
3244-161-023	Situs Not Available	4-76
3244-162-001	Situs Not Available	4-76
3244-162-002	Situs Not Available	4-76
3244-162-003	Situs Not Available	4-76
3244-162-004	Situs Not Available	4-76
3244-162-005	Situs Not Available	4-76
3244-162-006	Situs Not Available	4-76
3244-163-001	29515 SAN FRANCISQUITO CANYON RD	4-76
3244-163-002	Situs Not Available	4-76
3244-163-003	Situs Not Available	4-76
3244-163-004	Situs Not Available	4-76
3244-163-005	Situs Not Available	4-76
3244-163-006	Situs Not Available	4-76
3244-163-007	Situs Not Available	4-76
3244-164-001	Situs Not Available	4-76
3244-164-002	Situs Not Available	4-76
3244-164-003	Situs Not Available	4-76
3244-164-004	Situs Not Available	4-76
3244-164-005	Situs Not Available	4-76
3244-164-006	Situs Not Available	4-76
3244-164-007	Situs Not Available	4-76
3244-164-008	Situs Not Available	4-76
3244-164-009	Situs Not Available	4-76
3244-165-001	29122 BERNARDO WAY	4-76
3244-165-002	29128 BERNARDO WAY	4-76
3244-165-003	29136 BERNARDO WAY	4-76
3244-165-004	29142 BERNARDO WAY	4-76
3244-165-005	29146 BERNARDO WAY	4-76
3244-165-006	29150 BERNARDO WAY	4-76
3244-165-007	23918 BRIO CT	4-76
3244-165-008	23914 BRIO CT	4-76
3244-165-009	23910 BRIO CT	4-76
3244-165-010	23901 BRIO CT	4-76
3244-165-011	23903 BRIO CT	4-76
3244-165-012	23907 BRIO CT	4-76
3244-165-013	23911 BRIO CT	4-76
3244-165-014	23915 BRIO CT	4-76
3244-165-015	23921 BRIO CT	4-76
3244-165-018	29182 BERNARDO WAY	4-76
3244-165-019	29186 BERNARDO WAY	4-76
3244-165-020	29190 BERNARDO WAY	4-76
3244-165-021	29194 BERNARDO WAY	4-76
3244-165-022	29202 BERNARDO WAY	4-76
3244-165-023	29210 BERNARDO WAY	4-76
3244-165-024	29218 BERNARDO WAY	4-76
3244-165-025	29224 BERNARDO WAY	4-76
3244-165-026	29232 BERNARDO WAY	4-76
3244-165-027	29236 BERNARDO WAY	4-76
3244-165-028	29242 BERNARDO WAY	4-76
3244-165-030	29178 BERNARDO WAY	4-76
3244-166-005	29207 AVENIDA AVILA	4-76
3244-166-006	29203 AVENIDA AVILA	4-76
3244-166-007	29202 AVENIDA AVILA	4-76
3244-166-008	29208 AVENIDA AVILA	4-76
3244-166-009	29214 AVENIDA AVILA	4-76
3244-166-010	29220 AVENIDA AVILA	4-76
3244-166-011	29226 AVENIDA AVILA	4-76
3244-166-012	23803 MISSION PUEBLA	4-76
3244-166-013	23809 MISSION PUEBLA	4-76
3244-166-014	23815 MISSION PUEBLA	4-76
3244-166-015	23821 MISSION PUEBLA	4-76
3244-166-016	23827 MISSION PUEBLA	4-76
3244-166-019	23839 MISSION PUEBLA	4-76
3244-166-020	23845 MISSION PUEBLA	4-76
3244-166-021	23853 MISSION PUEBLA	4-76
3244-166-022	23862 MISSION PUEBLA	4-76

ASSESSOR'S PARCEL NUMBER	SITUS ADDRESS	ZONE
3244-166-023	23854 MISSION PUEBLA	4-76
3244-166-024	23848 MISSION PUEBLA	4-76
3244-166-025	23842 MISSION PUEBLA	4-76
3244-166-026	23836 MISSION PUEBLA	4-76
3244-166-029	23824 MISSION PUEBLA	4-76
3244-166-030	23818 MISSION PUEBLA	4-76
3244-166-031	23812 MISSION PUEBLA	4-76
3244-166-032	23806 MISSION PUEBLA	4-76
3244-166-033	29155 MISSION TRAIL LN	4-76
3244-166-034	29149 MISSION TRAIL LN	4-76
3244-166-048	29120 MISSION TRAIL LN	4-76
3244-166-049	29128 MISSION TRAIL LN	4-76
3244-166-050	29134 MISSION TRAIL LN	4-76
3244-166-051	29142 MISSION TRAIL LN	4-76
3244-166-052	29148 MISSION TRAIL LN	4-76
3244-166-053	29154 MISSION TRAIL LN	4-76
3244-166-054	29158 MISSION TRAIL LN	4-76
3244-166-055	29162 MISSION TRAIL LN	4-76
3244-166-058	29172 MISSION TRAIL LN	4-76
3244-166-059	29180 MISSION TRAIL LN	4-76
3244-166-060	29188 MISSION TRAIL LN	4-76
3244-166-061	29202 MISSION TRAIL LN	4-76
3244-166-062	29206 MISSION TRAIL LN	4-76
3244-166-063	29210 MISSION TRAIL LN	4-76
3244-166-064	29216 MISSION TRAIL LN	4-76
3244-166-065	29224 MISSION TRAIL LN	4-76
3244-166-066	29228 MISSION TRAIL LN	4-76
3244-166-067	29232 MISSION TRAIL LN	4-76
3244-166-068	29238 MISSION TRAIL LN	4-76
3244-166-069	29244 MISSION TRAIL LN	4-76
3244-166-070	29248 MISSION TRAIL LN	4-76
3244-166-071	29256 MISSION TRAIL LN	4-76
3244-166-072	29260 MISSION TRAIL LN	4-76
3244-166-073	29266 MISSION TRAIL LN	4-76
3244-166-074	29272 MISSION TRAIL LN	4-76
3244-166-075	29278 MISSION TRAIL LN	4-76
3244-166-076	29284 MISSION TRAIL LN	4-76
3244-166-077	29290 MISSION TRAIL LN	4-76
3244-166-078	29296 MISSION TRAIL LN	4-76
3244-166-081	29221 AVENIDA AVILA	4-76
3244-166-082	29211 AVENIDA AVILA	4-76
3244-166-083	23833 MISSION PUEBLA	4-76
3244-166-084	23830 MISSION PUEBLA	4-76
3244-166-085	29145 MISSION TRAIL LN	4-76
3244-166-086	29139 MISSION TRAIL LN	4-76
3244-166-087	29133 MISSION TRAIL LN	4-76
3244-166-088	29127 MISSION TRAIL LN	4-76
3244-166-089	29123 MISSION TRAIL LN	4-76
3244-166-090	29119 MISSION TRAIL LN	4-76
3244-166-091	29166 MISSION TRAIL LN	4-76
3244-167-001	23805 RIO RANCH WAY	4-76
3244-167-002	23813 RIO RANCH WAY	4-76
3244-167-003	23819 RIO RANCH WAY	4-76
3244-167-004	23825 RIO RANCH WAY	4-76
3244-167-005	23831 RIO RANCH WAY	4-76
3244-167-006	23839 RIO RANCH WAY	4-76
3244-167-007	23845 RIO RANCH WAY	4-76
3244-167-008	23851 RIO RANCH WAY	4-76
3244-167-009	23857 RIO RANCH WAY	4-76
3244-167-010	23865 RIO RANCH WAY	4-76
3244-167-011	23871 RIO RANCH WAY	4-76
3244-167-012	23870 RIO RANCH WAY	4-76
3244-167-013	23864 RIO RANCH WAY	4-76
3244-167-014	23858 RIO RANCH WAY	4-76
3244-167-015	23852 RIO RANCH WAY	4-76
3244-167-016	23846 RIO RANCH WAY	4-76
3244-167-017	23840 RIO RANCH WAY	4-76
3244-167-018	23834 RIO RANCH WAY	4-76
3244-167-019	23828 RIO RANCH WAY	4-76
3244-167-028	29259 BERNARDO WAY	4-76

ASSESSOR'S PARCEL NUMBER	SITUS ADDRESS	ZONE
3244-167-029	29251 BERNARDO WAY	4-76
3244-167-030	29243 BERNARDO WAY	4-76
3244-167-031	29235 BERNARDO WAY	4-76
3244-167-032	29229 BERNARDO WAY	4-76
3244-167-033	29223 BERNARDO WAY	4-76
3244-167-034	29219 BERNARDO WAY	4-76
3244-167-039	23822 RIO RANCH WAY	4-76
3244-167-040	29277 BERNARDO WAY	4-76
3244-167-041	29271 BERNARDO WAY	4-76
3244-167-042	29265 BERNARDO WAY	4-76
3244-168-008	24140 JOSHUA DR	4-76
3244-168-009	24148 JOSHUA DR	4-76
3244-168-010	24152 JOSHUA DR	4-76
3244-168-011	24156 JOSHUA DR	4-76
3244-168-012	24160 JOSHUA DR	4-76
3244-168-013	24166 JOSHUA DR	4-76
3244-168-014	24170 JOSHUA DR	4-76
3244-168-015	24174 JOSHUA DR	4-76
3244-168-016	24178 JOSHUA DR	4-76
3244-168-017	24182 JOSHUA DR	4-76
3244-168-018	24188 JOSHUA DR	4-76
3244-168-019	24197 TANGO DR	4-76
3244-168-020	24193 TANGO DR	4-76
3244-168-021	24189 TANGO DR	4-76
3244-168-022	24185 TANGO DR	4-76
3244-168-023	24181 TANGO DR	4-76
3244-168-024	24177 TANGO DR	4-76
3244-168-025	24173 TANGO DR	4-76
3244-168-026	24169 TANGO DR	4-76
3244-168-027	24165 TANGO DR	4-76
3244-168-028	24161 TANGO DR	4-76
3244-168-029	24157 TANGO DR	4-76
3244-168-030	24153 TANGO DR	4-76
3244-168-031	24149 TANGO DR	4-76
3244-168-032	24145 TANGO DR	4-76
3244-168-033	24141 TANGO DR	4-76
3244-168-034	24137 TANGO DR	4-76
3244-168-035	24133 TANGO DR	4-76
3244-168-036	24129 TANGO DR	4-76
3244-168-037	24125 TANGO DR	4-76
3244-168-038	24121 TANGO DR	4-76
3244-168-039	24117 TANGO DR	4-76
3244-168-040	24113 TANGO DR	4-76
3244-168-041	24109 TANGO DR	4-76
3244-168-042	24105 TANGO DR	4-76
3244-168-043	24101 TANGO DR	4-76
3244-168-044	24079 TANGO DR	4-76
3244-168-045	24075 TANGO DR	4-76
3244-168-046	24071 TANGO DR	4-76
3244-168-047	24067 TANGO DR	4-76
3244-168-048	24063 TANGO DR	4-76
3244-168-049	24059 TANGO DR	4-76
3244-168-050	24055 TANGO DR	4-76
3244-168-051	24051 TANGO DR	4-76
3244-168-052	24047 TANGO DR	4-76
3244-168-053	24043 TANGO DR	4-76
3244-168-054	24039 TANGO DR	4-76
3244-168-055	24035 TANGO DR	4-76
3244-168-056	24031 TANGO DR	4-76
3244-168-057	24027 TANGO DR	4-76
3244-168-058	24023 TANGO DR	4-76
3244-168-059	24019 TANGO DR	4-76
3244-168-060	24015 TANGO DR	4-76
3244-168-061	24011 TANGO DR	4-76
3244-168-062	24007 TANGO DR	4-76
3244-168-063	24003 TANGO DR	4-76
3244-168-064	24004 TANGO DR	4-76
3244-168-065	24008 TANGO DR	4-76
3244-168-066	24012 TANGO DR	4-76
3244-168-067	29102 TALAVERA LN	4-76

ASSESSOR'S PARCEL NUMBER	SITUS ADDRESS	ZONE
3244-168-068	24002 JOSHUA DR	4-76
3244-168-069	24006 JOSHUA DR	4-76
3244-168-070	24010 JOSHUA DR	4-76
3244-168-071	24014 JOSHUA DR	4-76
3244-168-072	24018 JOSHUA DR	4-76
3244-168-073	24022 JOSHUA DR	4-76
3244-168-074	24026 JOSHUA DR	4-76
3244-168-075	24030 JOSHUA DR	4-76
3244-168-076	24034 JOSHUA DR	4-76
3244-168-077	24038 JOSHUA DR	4-76
3244-168-078	24042 JOSHUA DR	4-76
3244-168-079	24046 JOSHUA DR	4-76
3244-168-080	24050 JOSHUA DR	4-76
3244-168-081	24100 JOSHUA DR	4-76
3244-168-082	24106 JOSHUA DR	4-76
3244-168-083	24112 JOSHUA DR	4-76
3244-168-084	24116 JOSHUA DR	4-76
3244-168-085	24120 JOSHUA DR	4-76
3244-168-086	24124 JOSHUA DR	4-76
3244-168-087	29115 TALAVERA LN	4-76
3244-168-088	29109 TALAVERA LN	4-76
3244-168-089	29105 TALAVERA LN	4-76
3244-168-090	29104 SHASTA LN	4-76
3244-168-091	29108 SHASTA LN	4-76
3244-168-092	29112 SHASTA LN	4-76
3244-168-093	29118 SHASTA LN	4-76
3244-168-094	29121 SHASTA LN	4-76
3244-168-095	29117 SHASTA LN	4-76
3244-168-096	29111 SHASTA LN	4-76
3244-168-097	24033 JOSHUA DR	4-76
3244-168-098	24037 JOSHUA DR	4-76
3244-168-099	24041 JOSHUA DR	4-76
3244-168-100	24045 JOSHUA DR	4-76
3244-168-101	29110 SUNDANCE LN	4-76
3244-168-102	29118 SUNDANCE LN	4-76
3244-168-103	24054 TANGO DR	4-76
3244-168-104	24058 TANGO DR	4-76
3244-168-105	24062 TANGO DR	4-76
3244-168-106	24066 TANGO DR	4-76
3244-168-107	29122 SUNDANCE LN	4-76
3244-168-108	29119 SUNDANCE LN	4-76
3244-168-109	24110 TANGO DR	4-76
3244-168-110	24114 TANGO DR	4-76
3244-168-111	24118 TANGO DR	4-76
3244-168-112	24122 TANGO DR	4-76
3244-168-113	24126 TANGO DR	4-76
3244-168-114	24130 TANGO DR	4-76
3244-168-115	24134 TANGO DR	4-76
3244-168-116	24138 TANGO DR	4-76
3244-168-117	24142 TANGO DR	4-76
3244-168-118	24146 TANGO DR	4-76
3244-168-119	29116 MANZANITA LN	4-76
3244-168-120	29112 MANZANITA LN	4-76
3244-168-121	24143 JOSHUA DR	4-76
3244-168-122	24139 JOSHUA DR	4-76
3244-168-123	24135 JOSHUA DR	4-76
3244-168-124	24131 JOSHUA DR	4-76
3244-168-125	24127 JOSHUA DR	4-76
3244-168-126	24123 JOSHUA DR	4-76
3244-168-127	24119 JOSHUA DR	4-76
3244-168-128	24115 JOSHUA DR	4-76
3244-168-129	24111 JOSHUA DR	4-76
3244-168-130	24107 JOSHUA DR	4-76
3244-168-131	24103 JOSHUA DR	4-76
3244-168-132	29113 SUNDANCE LN	4-76
3244-168-133	29107 MANZANITA LN	4-76
3244-168-134	29115 MANZANITA LN	4-76
3244-168-135	24185 JOSHUA DR	4-76
3244-168-136	24181 JOSHUA DR	4-76
3244-172-001	29386 CALLE PRIMAVERA	4-76

ASSESSOR'S PARCEL NUMBER	SITUS ADDRESS	ZONE
3244-172-002	29380 CALLE PRIMAVERA	4-76
3244-172-003	29374 CALLE PRIMAVERA	4-76
3244-172-004	29368 CALLE PRIMAVERA	4-76
3244-172-005	29362 CALLE PRIMAVERA	4-76
3244-172-006	29358 CALLE PRIMAVERA	4-76
3244-172-007	29352 CALLE PRIMAVERA	4-76
3244-172-008	29348 CALLE PRIMAVERA	4-76
3244-172-009	29344 CALLE PRIMAVERA	4-76
3244-172-010	29338 CALLE PRIMAVERA	4-76
3244-172-011	29334 CALLE PRIMAVERA	4-76
3244-172-012	29330 CALLE PRIMAVERA	4-76
3244-172-013	29326 CALLE PRIMAVERA	4-76
3244-172-014	29322 CALLE PRIMAVERA	4-76
3244-172-015	29318 CALLE PRIMAVERA	4-76
3244-172-016	29312 CALLE PRIMAVERA	4-76
3244-172-017	29306 CALLE PRIMAVERA	4-76
3244-172-018	29235 VIA ESTANCIA	4-76
3244-172-019	29305 VIA ESTANCIA	4-76
3244-172-020	29311 VIA ESTANCIA	4-76
3244-172-021	29321 VIA ESTANCIA	4-76
3244-172-022	29327 VIA ESTANCIA	4-76
3244-172-023	29331 VIA ESTANCIA	4-76
3244-172-024	29337 VIA ESTANCIA	4-76
3244-172-025	29341 VIA ESTANCIA	4-76
3244-172-026	29347 VIA ESTANCIA	4-76
3244-172-027	29355 VIA ESTANCIA	4-76
3244-172-028	29354 VIA ESTANCIA	4-76
3244-172-029	29342 VIA ESTANCIA	4-76
3244-172-030	29336 VIA ESTANCIA	4-76
3244-172-031	29330 VIA ESTANCIA	4-76
3244-172-032	29326 VIA ESTANCIA	4-76
3244-172-033	29320 VIA ESTANCIA	4-76
3244-172-034	29314 VIA ESTANCIA	4-76
3244-172-035	29310 VIA ESTANCIA	4-76
3244-172-036	29304 VIA ESTANCIA	4-76
3244-172-037	29335 CALLE PRIMAVERA	4-76
3244-172-038	29343 CALLE PRIMAVERA	4-76
3244-172-039	29347 CALLE PRIMAVERA	4-76
3244-172-040	29351 CALLE PRIMAVERA	4-76
3244-172-041	29357 CALLE PRIMAVERA	4-76
3244-172-042	29361 CALLE PRIMAVERA	4-76
3244-172-043	29367 CALLE PRIMAVERA	4-76
3244-172-044	29371 CALLE PRIMAVERA	4-76
3244-172-045	29375 CALLE PRIMAVERA	4-76
3244-172-046	29383 CALLE PRIMAVERA	4-76
3244-172-047	29387 CALLE PRIMAVERA	4-76
3244-173-001	29232 VIA ESTANCIA	4-76
3244-173-002	29220 VIA ESTANCIA	4-76
3244-173-003	29214 VIA ESTANCIA	4-76
3244-173-004	29208 VIA ESTANCIA	4-76
3244-173-005	29204 VIA ESTANCIA	4-76
3244-173-006	29200 VIA ESTANCIA	4-76
3244-173-007	24006 VIA VISTA	4-76
3244-173-008	24010 VIA VISTA	4-76
3244-173-009	24014 VIA VISTA	4-76
3244-173-010	24018 VIA VISTA	4-76
3244-173-011	24022 VIA VISTA	4-76
3244-173-012	24028 VIA VISTA	4-76
3244-173-013	24032 VIA VISTA	4-76
3244-173-014	24036 VIA VISTA	4-76
3244-173-015	24040 VIA VISTA	4-76
3244-173-016	24046 VIA VISTA	4-76
3244-173-017	24052 VIA VISTA	4-76
3244-173-018	24058 VIA VISTA	4-76
3244-173-019	24062 VIA VISTA	4-76
3244-173-020	24070 VIA VISTA	4-76
3244-173-021	24074 VIA VISTA	4-76
3244-173-022	24080 VIA VISTA	4-76
3244-173-023	24086 VIA VISTA	4-76
3244-173-024	24090 VIA VISTA	4-76

ASSESSOR'S PARCEL NUMBER	SITUS ADDRESS	ZONE
3244-173-025	24094 VIA VISTA	4-76
3244-173-026	24000 VIA CRESTA	4-76
3244-173-027	24010 VIA CRESTA	4-76
3244-173-028	24014 VIA CRESTA	4-76
3244-173-029	24018 VIA CRESTA	4-76
3244-173-030	24026 VIA CRESTA	4-76
3244-173-031	24032 VIA CRESTA	4-76
3244-173-032	24036 VIA CRESTA	4-76
3244-173-033	24042 VIA CRESTA	4-76
3244-173-034	24050 VIA CRESTA	4-76
3244-173-035	24054 VIA CRESTA	4-76
3244-173-036	24062 VIA CRESTA	4-76
3244-173-037	24072 VIA CRESTA	4-76
3244-173-038	24089 VIA VISTA	4-76
3244-173-039	24085 VIA VISTA	4-76
3244-173-040	24079 VIA VISTA	4-76
3244-173-041	24073 VIA VISTA	4-76
3244-173-042	24069 VIA VISTA	4-76
3244-173-043	24061 VIA VISTA	4-76
3244-173-044	24057 VIA VISTA	4-76
3244-173-045	24051 VIA VISTA	4-76
3244-173-046	24045 VIA VISTA	4-76
3244-173-047	24039 VIA VISTA	4-76
3244-173-048	24033 VIA VISTA	4-76
3244-173-049	24029 VIA VISTA	4-76
3244-173-050	24021 VIA VISTA	4-76
3244-173-051	24017 VIA VISTA	4-76
3244-173-052	24011 VIA VISTA	4-76
3244-173-053	29209 VIA ESTANCIA	4-76
3244-173-054	29215 VIA ESTANCIA	4-76
3244-173-055	29219 VIA ESTANCIA	4-76
3244-173-056	29223 VIA ESTANCIA	4-76
3244-173-057	29229 VIA ESTANCIA	4-76
3244-174-001	24049 VIA SERENO	4-76
3244-174-002	24043 VIA SERENO	4-76
3244-174-003	24037 VIA SERENO	4-76
3244-174-004	24031 VIA SERENO	4-76
3244-174-005	24025 VIA SERENO	4-76
3244-174-006	24017 VIA SERENO	4-76
3244-174-007	24011 VIA SERENO	4-76
3244-174-008	24005 VIA SERENO	4-76
3244-174-009	24002 VIA SERENO	4-76
3244-174-010	24006 VIA SERENO	4-76
3244-174-011	24010 VIA SERENO	4-76
3244-174-012	24014 VIA SERENO	4-76
3244-174-013	24022 VIA SERENO	4-76
3244-174-014	24028 VIA SERENO	4-76
3244-174-015	24034 VIA SERENO	4-76
3244-174-016	24042 VIA SERENO	4-76
3244-174-017	24048 VIA SERENO	4-76
3244-174-018	24065 VIA VIZCAYA	4-76
3244-174-019	24059 VIA VIZCAYA	4-76
3244-174-020	24053 VIA VIZCAYA	4-76
3244-174-021	24047 VIA VIZCAYA	4-76
3244-174-022	24041 VIA VIZCAYA	4-76
3244-174-023	24035 VIA VIZCAYA	4-76
3244-174-024	24029 VIA VIZCAYA	4-76
3244-174-025	24021 VIA VIZCAYA	4-76
3244-174-026	24015 VIA VIZCAYA	4-76
3244-174-027	24007 VIA VIZCAYA	4-76
3244-174-028	24004 VIA VIZCAYA	4-76
3244-174-029	24012 VIA VIZCAYA	4-76
3244-174-030	24016 VIA VIZCAYA	4-76
3244-174-031	24024 VIA VIZCAYA	4-76
3244-174-032	24030 VIA VIZCAYA	4-76
3244-174-033	24036 VIA VIZCAYA	4-76
3244-174-034	24040 VIA VIZCAYA	4-76
3244-174-035	24044 VIA VIZCAYA	4-76
3244-174-036	24052 VIA VIZCAYA	4-76
3244-174-037	24058 VIA VIZCAYA	4-76

ASSESSOR'S PARCEL NUMBER	SITUS ADDRESS	ZONE
3244-174-038	24064 VIA VIZCAYA	4-76
3244-174-039	24071 VIA CRESTA	4-76
3244-174-040	24063 VIA CRESTA	4-76
3244-174-041	24051 VIA CRESTA	4-76
3244-174-042	24045 VIA CRESTA	4-76
3244-174-043	24039 VIA CRESTA	4-76
3244-174-044	24033 VIA CRESTA	4-76
3244-174-045	24029 VIA CRESTA	4-76
3244-174-046	24023 VIA CRESTA	4-76
3244-174-047	24017 VIA CRESTA	4-76
3244-174-048	24013 VIA CRESTA	4-76
3244-174-049	24009 VIA CRESTA	4-76
3244-174-050	24001 VIA CRESTA	4-76
3244-175-001	24098 VIA VISTA	4-76
3244-175-002	29203 VIA SOLANO	4-76
3244-175-003	29207 VIA SOLANO	4-76
3244-175-004	29211 VIA SOLANO	4-76
3244-175-005	29219 VIA SOLANO	4-76
3244-175-006	29225 VIA SOLANO	4-76
3244-175-007	29231 VIA SOLANO	4-76
3244-175-008	29237 VIA SOLANO	4-76
3244-175-009	29243 VIA SOLANO	4-76
3244-175-010	29251 VIA SOLANO	4-76
3244-175-011	29305 VIA SOLANO	4-76
3244-175-012	29313 VIA SOLANO	4-76
3244-175-013	29317 VIA SOLANO	4-76
3244-175-014	29323 VIA SOLANO	4-76
3244-175-015	29327 VIA SOLANO	4-76
3244-175-016	29335 VIA SOLANO	4-76
3244-176-001	23901 RUSTICO CT	4-76
3244-176-002	23905 RUSTICO CT	4-76
3244-176-003	23909 RUSTICO CT	4-76
3244-176-004	23913 RUSTICO CT	4-76
3244-176-005	23917 RUSTICO CT	4-76
3244-176-006	23923 RUSTICO CT	4-76
3244-176-007	23927 RUSTICO CT	4-76
3244-176-008	23933 RUSTICO CT	4-76
3244-176-009	23937 RUSTICO CT	4-76
3244-176-010	23943 RUSTICO CT	4-76
3244-176-011	23949 RUSTICO CT	4-76
3244-176-012	23953 RUSTICO CT	4-76
3244-176-013	28930 OLD ADOBE LN	4-76
3244-176-014	28936 OLD ADOBE LN	4-76
3244-176-015	28942 OLD ADOBE LN	4-76
3244-176-016	23976 FRANCISCO WAY	4-76
3244-176-017	23968 FRANCISCO WAY	4-76
3244-176-018	23958 FRANCISCO WAY	4-76
3244-176-019	23950 FRANCISCO WAY	4-76
3244-176-020	23944 FRANCISCO WAY	4-76
3244-176-021	23938 FRANCISCO WAY	4-76
3244-176-022	23932 FRANCISCO WAY	4-76
3244-176-023	23928 FRANCISCO WAY	4-76
3244-176-024	23922 FRANCISCO WAY	4-76
3244-176-025	23918 FRANCISCO WAY	4-76
3244-176-026	23914 FRANCISCO WAY	4-76
3244-176-027	23910 FRANCISCO WAY	4-76
3244-176-028	23906 FRANCISCO WAY	4-76
3244-176-029	23902 FRANCISCO WAY	4-76
3244-176-030	23903 FRANCISCO WAY	4-76
3244-176-031	23907 FRANCISCO WAY	4-76
3244-176-032	23911 FRANCISCO WAY	4-76
3244-176-033	23915 FRANCISCO WAY	4-76
3244-176-034	23919 FRANCISCO WAY	4-76
3244-176-035	23923 FRANCISCO WAY	4-76
3244-176-036	23927 FRANCISCO WAY	4-76
3244-176-037	23933 FRANCISCO WAY	4-76
3244-176-038	23939 FRANCISCO WAY	4-76
3244-176-039	23945 FRANCISCO WAY	4-76
3244-176-040	23949 FRANCISCO WAY	4-76
3244-176-041	23953 FRANCISCO WAY	4-76

ASSESSOR'S PARCEL NUMBER	SITUS ADDRESS	ZONE
3244-176-042	23959 FRANCISCO WAY	4-76
3244-176-043	23965 FRANCISCO WAY	4-76
3244-176-044	29026 OLD ADOBE LN	4-76
3244-176-045	29034 OLD ADOBE LN	4-76
3244-176-046	29044 OLD ADOBE LN	4-76
3244-176-047	29050 OLD ADOBE LN	4-76
3244-176-048	29053 OLD ADOBE LN	4-76
3244-176-049	29047 OLD ADOBE LN	4-76
3244-176-050	29041 OLD ADOBE LN	4-76
3244-176-051	29035 OLD ADOBE LN	4-76
3244-176-052	29029 OLD ADOBE LN	4-76
3244-176-053	29025 OLD ADOBE LN	4-76
3244-176-054	29019 OLD ADOBE LN	4-76
3244-176-055	29015 OLD ADOBE LN	4-76
3244-176-056	29007 OLD ADOBE LN	4-76
3244-177-001	23950 RANCHO CT	4-76
3244-177-002	23942 RANCHO COURT	4-76
3244-177-003	23936 RANCHO CT	4-76
3244-177-004	23932 RANCHO CT	4-76
3244-177-005	23926 RANCHO CT	4-76
3244-177-006	23922 RANCHO CT	4-76
3244-177-007	23916 RANCHO CT	4-76
3244-177-008	23912 RANCHO CT	4-76
3244-177-009	23908 RANCHO CT	4-76
3244-177-010	23904 RANCHO CT	4-76
3244-177-011	23900 RANCHO CT	4-76
3244-177-012	23911 RANCHO CT	4-76
3244-177-013	23923 RANCHO CT	4-76
3244-177-014	23931 RANCHO CT	4-76
3244-177-015	23937 RANCHO CT	4-76
3244-177-016	23943 RANCHO CT	4-76
3244-177-017	23956 RUSTICO CT	4-76
3244-177-018	23948 RUSTICO CT	4-76
3244-177-019	23942 RUSTICO CT	4-76
3244-177-020	23936 RUSTICO CT	4-76
3244-177-021	23930 RUSTICO CT	4-76
3244-177-022	23926 RUSTICO CT	4-76
3244-177-023	23922 RUSTICO CT	4-76
3244-177-024	23916 RUSTICO CT	4-76
3244-177-025	23910 RUSTICO CT	4-76
3244-177-026	23906 RUSTICO CT	4-76
3244-177-027	23902 RUSTICO CT	4-76
3244-177-028	28939 OLD ADOBE LN	4-76
3244-177-029	28933 OLD ADOBE LN	4-76
3244-177-030	28927 OLD ADOBE LN	4-76
3244-177-031	28921 OLD ADOBE LN	4-76
3244-177-032	28913 OLD ADOBE LN	4-76
3244-177-033	28905 OLD ADOBE LN	4-76
3244-181-001	29378 LAS BRISAS RD	4-76
3244-181-002	29370 LAS BRISAS RD	4-76
3244-181-003	29364 LAS BRISAS RD	4-76
3244-181-004	29356 LAS BRISAS RD	4-76
3244-181-005	29350 LAS BRISAS RD	4-76
3244-181-006	29342 LAS BRISAS RD	4-76
3244-181-007	29336 LAS BRISAS RD	4-76
3244-181-008	29328 LAS BRISAS RD	4-76
3244-181-009	29322 LAS BRISAS RD	4-76
3244-181-010	29316 LAS BRISAS RD	4-76
3244-181-011	29312 LAS BRISAS RD	4-76
3244-181-012	29306 LAS BRISAS RD	4-76
3244-181-013	29313 LAS TERRENO LN	4-76
3244-181-014	29317 LAS TERRENO LN	4-76
3244-181-015	29327 LAS TERRENO LN	4-76
3244-181-016	29335 LAS TERRENO LN	4-76
3244-181-017	29339 LAS TERRENO LN	4-76
3244-181-018	29347 LAS TERRENO LN	4-76
3244-181-019	29348 LAS TERRENO LN	4-76
3244-181-020	29340 LAS TERRENO LN	4-76
3244-181-021	29334 LAS TERRENO LN	4-76
3244-181-022	29328 LAS TERRENO LN	4-76

ASSESSOR'S PARCEL NUMBER	SITUS ADDRESS	ZONE
3244-181-023	29320 LAS TERRENO LN	4-76
3244-181-024	29314 LAS TERRENO LN	4-76
3244-181-025	29310 LAS TERRENO LN	4-76
3244-181-026	29311 LAS BRISAS RD	4-76
3244-181-027	29315 LAS BRISAS RD	4-76
3244-181-028	29321 LAS BRISAS RD	4-76
3244-181-029	29329 LAS BRISAS RD	4-76
3244-181-030	29335 LAS BRISAS RD	4-76
3244-181-031	29343 LAS BRISAS RD	4-76
3244-181-032	29347 LAS BRISAS RD	4-76
3244-181-033	29355 LAS BRISAS RD	4-76
3244-181-034	29384 VIA MILAGRO	4-76
3244-181-035	29378 VIA MILAGRO	4-76
3244-181-036	29374 VIA MILAGRO	4-76
3244-181-037	29368 VIA MILAGRO	4-76
3244-181-038	29362 VIA MILAGRO	4-76
3244-181-039	29358 VIA MILAGRO	4-76
3244-181-040	29352 VIA MILAGRO	4-76
3244-181-041	29346 VIA MILAGRO	4-76
3244-181-042	29340 VIA MILAGRO	4-76
3244-181-043	29332 VIA MILAGRO	4-76
3244-181-044	24319 CALLE TERRAZA	4-76
3244-181-045	24315 CALLE TERRAZA	4-76
3244-181-046	24307 CALLE TERRAZA	4-76
3244-181-047	24303 CALLE TERRAZA	4-76
3244-181-048	29321 VIA MILAGRO	4-76
3244-181-049	29325 VIA MILAGRO	4-76
3244-181-050	29329 VIA MILAGRO	4-76
3244-181-051	29333 VIA MILAGRO	4-76
3244-181-052	29337 VIA MILAGRO	4-76
3244-181-053	29341 VIA MILAGRO	4-76
3244-181-054	29345 VIA MILAGRO	4-76
3244-181-055	29349 VIA MILAGRO	4-76
3244-181-056	29353 VIA MILAGRO	4-76
3244-181-057	29357 VIA MILAGRO	4-76
3244-181-058	29361 VIA MILAGRO	4-76
3244-181-059	29365 VIA MILAGRO	4-76
3244-181-060	29369 VIA MILAGRO	4-76
3244-181-061	29373 VIA MILAGRO	4-76
3244-181-062	29377 VIA MILAGRO	4-76
3244-181-063	29381 VIA MILAGRO	4-76
3244-182-001	29302 LAS BRISAS RD	4-76
3244-182-002	29280 LAS BRISAS RD	4-76
3244-182-003	29276 LAS BRISAS RD	4-76
3244-182-004	29272 LAS BRISAS RD	4-76
3244-182-005	29268 LAS BRISAS RD	4-76
3244-182-006	29264 LAS BRISAS RD	4-76
3244-182-013	29248 LAS BRISAS RD	4-76
3244-182-014	29244 LAS BRISAS RD	4-76
3244-182-015	29267 LAS PALMAS CT	4-76
3244-182-018	29279 LAS PALMAS CT	4-76
3244-182-019	29272 LAS PALMAS CT	4-76
3244-182-024	29247 LAS TERRENO LN	4-76
3244-182-025	29255 LAS TERRENO LN	4-76
3244-182-026	29263 LAS TERRENO LN	4-76
3244-182-027	29269 LAS TERRENO LN	4-76
3244-182-028	29275 LAS TERRENO LN	4-76
3244-182-029	29279 LAS TERRENO LN	4-76
3244-182-030	29305 LAS TERRENO LN	4-76
3244-182-031	29304 LAS TERRENO LN	4-76
3244-182-032	29274 LAS TERRENO LN	4-76
3244-182-033	29268 LAS TERRENO LN	4-76
3244-182-034	29262 LAS TERRENO LN	4-76
3244-182-035	29256 LAS TERRENO LN	4-76
3244-182-036	29246 LAS TERRENO LN	4-76
3244-182-043	29259 LAS BRISAS RD	4-76
3244-182-044	29263 LAS BRISAS RD	4-76
3244-182-045	29267 LAS BRISAS RD	4-76
3244-182-046	29271 LAS BRISAS RD	4-76
3244-182-047	29275 LAS BRISAS RD	4-76

ASSESSOR'S PARCEL NUMBER	SITUS ADDRESS	ZONE
3244-182-048	29303 LAS BRISAS RD	4-76
3244-182-049	24308 CALLE TERRAZA	4-76
3244-182-050	24312 CALLE TERRAZA	4-76
3244-182-051	24316 CALLE TERRAZA	4-76
3244-182-052	24320 CALLE TERRAZA	4-76
3244-182-053	24317 VIA LA CASA	4-76
3244-182-054	24309 VIA LA CASA	4-76
3244-182-055	24305 VIA LA CASA	4-76
3244-182-056	24302 VIA LA CASA	4-76
3244-182-057	24306 VIA LA CASA	4-76
3244-182-058	24310 VIA LA CASA	4-76
3244-182-059	24318 VIA LA CASA	4-76
3244-182-060	24324 VIA LA CASA	4-76
3244-182-061	24332 VIA LA CASA	4-76
3244-182-062	29301 VIA MILAGRO	4-76
3244-182-063	29305 VIA MILAGRO	4-76
3244-182-064	29309 VIA MILAGRO	4-76
3244-182-065	29313 VIA MILAGRO	4-76
3244-182-066	29317 VIA MILAGRO	4-76
3244-182-067	29260 LAS BRISAS RD	4-76
3244-182-068	29256 LAS BRISAS RD	4-76
3244-182-069	29252 LAS BRISAS RD	4-76
3244-182-070	29273 LAS PALMAS CT	4-76
3244-182-071	29266 LAS PALMAS CT	4-76
3244-182-072	29239 LAS TERRENO LN	4-76
3244-182-073	29234 LAS TERRENO LN	4-76
3244-182-074	29241 LAS BRISAS RD	4-76
3244-182-075	29247 LAS BRISAS RD	4-76
3244-183-001	29240 LAS BRISAS RD	4-76
3244-183-002	29236 LAS BRISAS RD	4-76
3244-183-003	29232 LAS BRISAS RD	4-76
3244-183-004	29228 LAS BRISAS RD	4-76
3244-183-005	29224 LAS BRISAS RD	4-76
3244-183-006	29220 LAS BRISAS RD	4-76
3244-183-007	29216 LAS BRISAS RD	4-76
3244-183-008	29212 LAS BRISAS RD	4-76
3244-183-009	29208 LAS BRISAS RD	4-76
3244-183-010	29204 LAS BRISAS RD	4-76
3244-183-011	29200 LAS BRISAS RD	4-76
3244-183-012	29205 LAS PALMAS CT	4-76
3244-183-013	29211 LAS PALMAS CT	4-76
3244-183-014	29219 LAS PALMAS CT	4-76
3244-183-015	29227 LAS PALMAS CT	4-76
3244-183-016	29233 LAS PALMAS CT	4-76
3244-183-017	29241 LAS PALMAS CT	4-76
3244-183-018	29245 LAS PALMAS CT	4-76
3244-183-019	29253 LAS PALMAS CT	4-76
3244-183-020	29261 LAS PALMAS CT	4-76
3244-183-021	29258 LAS PALMAS CT	4-76
3244-183-022	29250 LAS PALMAS CT	4-76
3244-183-023	29242 LAS PALMAS CT	4-76
3244-183-024	29234 LAS PALMAS CT	4-76
3244-183-025	29226 LAS PALMAS CT	4-76
3244-183-026	29218 LAS PALMAS CT	4-76
3244-183-027	29206 LAS PALMAS CT	4-76
3244-183-028	29201 LAS TERRENO LN	4-76
3244-183-029	29209 LAS TERRENO LN	4-76
3244-183-030	29217 LAS TERRENO LN	4-76
3244-183-031	29225 LAS TERRENO LN	4-76
3244-183-032	29233 LAS TERRENO LN	4-76
3244-183-033	29229 LAS BRISAS RD	4-76
3244-183-034	29233 LAS BRISAS RD	4-76
3244-183-035	29237 LAS BRISAS RD	4-76
3244-184-001	24418 GABLE RANCH LN	4-76
3244-184-002	24412 GABLE RANCH LN	4-76
3244-184-003	24406 GABLE RANCH LN	4-76
3244-184-004	24402 GABLE RANCH LN	4-76
3244-184-005	29308 HACIENDA RANCH CT	4-76
3244-184-006	29312 HACIENDA RANCH CT	4-76
3244-184-007	29320 HACIENDA RANCH COURT	4-76

ASSESSOR'S PARCEL NUMBER	SITUS ADDRESS	ZONE
3244-184-008	29328 HACIENDA RANCH CT	4-76
3244-184-009	29336 HACIENDA RANCH CT	4-76
3244-184-010	29344 HACIENDA RANCH CT	4-76
3244-184-011	29352 HACIENDA RANCH CT	4-76
3244-184-012	29360 HACIENDA RANCH CT	4-76
3244-184-013	29366 HACIENDA RANCH CT	4-76
3244-184-014	29374 HACIENDA RANCH CT	4-76
3244-184-015	29380 HACIENDA RANCH CT	4-76
3244-184-016	29379 HACIENDA RANCH CT	4-76
3244-184-017	29373 HACIENDA RANCH CT	4-76
3244-184-018	29365 HACIENDA RANCH CT	4-76
3244-184-019	29359 HACIENDA RANCH CT	4-76
3244-184-020	29353 HACIENDA RANCH CT	4-76
3244-184-021	29345 HACIENDA RANCH CT	4-76
3244-184-022	29337 HACIENDA RANCH CT	4-76
3244-184-023	29329 HACIENDA RANCH CT	4-76
3244-184-024	29321 HACIENDA RANCH CT	4-76
3244-184-025	29313 HACIENDA RANCH CT	4-76
3244-185-001	29304 MADEIRA LN	4-76
3244-185-002	29310 MADEIRA LN	4-76
3244-185-003	29318 MADEIRA LN	4-76
3244-185-004	29326 MADEIRA LN	4-76
3244-185-005	29336 MADEIRA LN	4-76
3244-185-006	29344 MADEIRA LN	4-76
3244-185-007	29352 MADEIRA LN	4-76
3244-185-008	29358 MADEIRA LN	4-76
3244-185-009	29364 MADEIRA LN	4-76
3244-185-010	29372 MADEIRA LN	4-76
3244-185-011	29380 MADEIRA LN	4-76
3244-185-012	29388 MADEIRA LN	4-76
3244-185-013	29394 MADEIRA LN	4-76
3244-185-014	29387 MADEIRA LN	4-76
3244-185-015	29379 MADEIRA LN	4-76
3244-185-016	29371 MADEIRA LN	4-76
3244-185-017	29365 MADEIRA LN	4-76
3244-185-018	29357 MADEIRA LN	4-76
3244-185-019	29351 MADEIRA LN	4-76
3244-185-020	29343 MADEIRA LN	4-76
3244-185-021	29335 MADEIRA LN	4-76
3244-185-022	29327 MADEIRA LN	4-76
3244-185-023	29315 MADEIRA LN	4-76
3244-185-024	24449 GABLE RANCH LN	4-76
3244-185-025	24457 GABLE RANCH LN	4-76
3244-185-026	24467 GABLE RANCH LN	4-76
3244-185-027	24475 GABLE RANCH LN	4-76
3244-185-028	24483 GABLE RANCH LN	4-76
3244-185-029	24487 GABLE RANCH LN	4-76
3244-185-030	24484 GABLE RANCH LN	4-76
3244-185-031	24476 GABLE RANCH LN	4-76
3244-185-032	24468 GABLE RANCH LN	4-76
3244-185-033	24458 GABLE RANCH LN	4-76
3244-185-034	24450 GABLE RANCH LN	4-76
3244-185-035	24442 GABLE RANCH LN	4-76
3244-185-036	24434 GABLE RANCH LN	4-76
3244-186-001	24292 PALO VERDE DR	4-76
3244-186-002	24288 PALO VERDE DR	4-76
3244-186-003	24274 PALO VERDE DR	4-76
3244-186-004	24266 PALO VERDE DR	4-76
3244-186-005	24254 PALO VERDE DR	4-76
3244-186-006	24248 PALO VERDE DR	4-76
3244-186-007	24240 PALO VERDE DR	4-76
3244-186-008	29504 HACIENDA DR	4-76
3244-186-009	29512 HACIENDA DR	4-76
3244-186-010	29516 HACIENDA DR	4-76
3244-186-011	29522 HACIENDA DR	4-76
3244-186-012	29528 HACIENDA DR	4-76
3244-186-013	29534 HACIENDA DR	4-76
3244-186-014	29538 HACIENDA DR	4-76
3244-186-015	29544 HACIENDA DR	4-76
3244-187-001	29550 HACIENDA DR	4-76

ASSESSOR'S PARCEL NUMBER	SITUS ADDRESS	ZONE
3244-187-002	29558 HACIENDA DR	4-76
3244-187-003	29566 HACIENDA DR	4-76
3244-187-004	29574 HACIENDA DR	4-76
3244-187-005	24148 REYES ADOBE WAY	4-76
3244-187-006	24160 REYES ADOBE WAY	4-76
3244-187-007	24164 REYES ADOBE WAY	4-76
3244-187-008	24168 REYES ADOBE WAY	4-76
3244-187-009	24176 REYES ADOBE WAY	4-76
3244-187-010	24182 REYES ADOBE WAY	4-76
3244-187-011	29567 HACIENDA DR	4-76
3244-187-012	29559 HACIENDA DR	4-76
3244-187-013	29551 HACIENDA DR	4-76
3244-187-014	29521 HACIENDA DR	4-76
3244-187-015	29515 HACIENDA DR	4-76
3244-188-001	24221 REYES ADOBE WAY	4-76
3244-188-002	24229 REYES ADOBE WAY	4-76
3244-188-003	24233 REYES ADOBE WAY	4-76
3244-188-004	24275 REYES ADOBE WAY	4-76
3244-188-005	24269 REYES ADOBE WAY	4-76
3244-188-006	24296 REYES ADOBE WAY	4-76
3244-188-007	24290 REYES ADOBE WAY	4-76
3244-188-008	24282 REYES ADOBE WAY	4-76
3244-188-009	24274 REYES ADOBE WAY	4-76
3244-188-010	24268 REYES ADOBE WAY	4-76
3244-188-011	24262 REYES ADOBE WAY	4-76
3244-188-012	24256 REYES ADOBE WAY	4-76
3244-188-013	24250 REYES ADOBE WAY	4-76
3244-188-014	24242 REYES ADOBE WAY	4-76
3244-188-015	24234 REYES ADOBE WAY	4-76
3244-188-016	24226 REYES ADOBE WAY	4-76
3244-188-017	24220 REYES ADOBE WAY	4-76
3244-188-018	24212 REYES ADOBE WAY	4-76
3244-188-019	24204 REYES ADOBE WAY	4-76
3244-188-020	24219 PALO VERDE DR	4-76
3244-188-021	24227 PALO VERDE DR	4-76
3244-188-022	24235 PALO VERDE DR	4-76
3244-188-023	24243 PALO VERDE DR	4-76
3244-188-024	24255 PALO VERDE DR	4-76
3244-188-025	24261 PALO VERDE DR	4-76
3244-188-026	24269 PALO VERDE DR	4-76
3244-188-027	24277 PALO VERDE DR	4-76
3244-188-028	24285 PALO VERDE DR	4-76
3244-188-029	24281 REYES ADOBE WAY	4-76
3244-195-011	29202 DAKOTA DR	4-76
3244-195-012	29206 DAKOTA DR	4-76
3244-195-013	29208 DAKOTA DR	4-76
3244-195-014	29212 DAKOTA DR	4-76
3244-195-015	29216 DAKOTA DR	4-76
3244-195-016	29220 DAKOTA DR	4-76
3244-195-017	29222 DAKOTA DR	4-76
3244-195-018	29226 DAKOTA DR	4-76
3244-195-019	29228 DAKOTA DR	4-76
3244-195-020	29232 DAKOTA DR	4-76
3244-195-021	29236 DAKOTA DR	4-76
3244-195-022	29238 DAKOTA DR	4-76
3244-195-023	29246 DAKOTA DR	4-76
3244-195-024	29248 DAKOTA DR	4-76
3244-195-025	29250 DAKOTA DR	4-76
3244-195-026	29256 DAKOTA DR	4-76
3244-195-027	29258 DAKOTA DR	4-76
3244-195-028	29262 DAKOTA DR	4-76
3244-195-029	29268 DAKOTA DR	4-76
3244-195-030	29302 DAKOTA DR	4-76
3244-195-031	29306 DAKOTA DR	4-76
3244-195-032	29310 DAKOTA DR	4-76
3244-195-033	29316 DAKOTA DR	4-76
3244-195-034	29318 DAKOTA DR	4-76
3244-195-035	29322 DAKOTA DR	4-76
3244-195-036	29326 DAKOTA DR	4-76
3244-195-037	29330 DAKOTA DR	4-76

ASSESSOR'S PARCEL NUMBER	SITUS ADDRESS	ZONE
3244-195-038	29336 DAKOTA DR	4-76
3244-195-039	29338 DAKOTA DR	4-76
3244-195-040	29342 DAKOTA DR	4-76
3244-195-041	29346 DAKOTA DR	4-76
3244-195-042	29348 DAKOTA DR	4-76
3244-195-043	29350 DAKOTA DR	4-76
3244-195-044	29356 DAKOTA DR	4-76
3244-195-045	29358 DAKOTA DR	4-76
3244-195-046	29362 DAKOTA DR	4-76
3244-195-047	29366 DAKOTA DR	4-76
3244-195-048	29368 DAKOTA DR	4-76
3244-195-049	29372 DAKOTA DR	4-76
3244-195-050	29376 DAKOTA DR	4-76
3244-195-051	29378 DAKOTA DR	4-76
3244-195-052	29382 DAKOTA DR	4-76
3244-195-053	29386 DAKOTA DR	4-76
3244-195-054	29388 DAKOTA DR	4-76
3244-195-055	29392 DAKOTA DR	4-76
3244-195-056	29396 DAKOTA DR	4-76
3244-195-057	29395 DAKOTA DR	4-76
3244-195-058	29391 DAKOTA DR	4-76
3244-195-059	23659 TRUE GRIT CT	4-76
3244-195-060	23663 TRUE GRIT CT	4-76
3244-195-061	23662 TRUE GRIT CT	4-76
3244-195-062	23658 TRUE GRIT CT	4-76
3244-195-063	23652 TRUE GRIT CT	4-76
3244-195-064	23653 MARION WAY	4-76
3244-195-065	23657 MARION WAY	4-76
3244-195-066	23661 MARION WAY	4-76
3244-195-067	23666 MARION WAY	4-76
3244-195-068	23658 MARION WAY	4-76
3244-195-069	29365 DAKOTA DR	4-76
3244-195-070	29359 DAKOTA DR	4-76
3244-195-071	29357 DAKOTA DR	4-76
3244-195-072	29353 DAKOTA DR	4-76
3244-195-073	29202 COWBOY CT	4-76
3244-195-074	29206 COWBOY CT	4-76
3244-195-075	29208 COWBOY CT	4-76
3244-195-076	29207 COWBOY CT	4-76
3244-195-077	29205 COWBOY CT	4-76
3244-195-078	29325 DAKOTA DR	4-76
3244-195-079	29319 DAKOTA DR	4-76
3244-195-080	29315 DAKOTA DR	4-76
3244-195-081	29309 DAKOTA DR	4-76
3244-195-082	29307 DAKOTA DR	4-76
3244-195-083	29206 HATARI WAY	4-76
3244-195-084	29210 HATARI WAY	4-76
3244-195-085	29215 HATARI WAY	4-76
3244-195-086	29209 HATARI WAY	4-76
3244-195-087	29263 DAKOTA DR	4-76
3244-195-088	29259 DAKOTA DR	4-76
3244-195-089	29257 DAKOTA DR	4-76
3244-195-090	29253 DAKOTA DR	4-76
3244-195-091	29249 DAKOTA DR	4-76
3244-195-092	29245 DAKOTA DR	4-76
3244-195-093	29206 RIO LOBO WAY	4-76
3244-195-094	29208 RIO LOBO WAY	4-76
3244-195-095	29212 RIO LOBO WAY	4-76
3244-195-096	29216 RIO LOBO WY	4-76
3244-195-097	29218 RIO LOBO WY	4-76
3244-195-098	29222 RIO LOBO WAY	4-76
3244-195-099	29226 RIO LOBO WAY	4-76
3244-195-100	29228 RIO LOBO WAY	4-76
3244-195-101	29232 RIO LOBO WAY	4-76
3244-195-102	29236 RIO LOBO WY	4-76
3244-195-103	29252 RIO LOBO WAY	4-76
3244-195-104	29256 RIO LOBO WAY	4-76
3244-195-105	29260 RIO LOBO WAY	4-76
3244-195-106	29264 RIO LOBO WAY	4-76
3244-195-107	29268 RIO LOBO WAY	4-76

ASSESSOR'S PARCEL NUMBER	SITUS ADDRESS	ZONE
3244-195-108	29272 RIO LOBO WAY	4-76
3244-195-109	29271 HATARI WAY	4-76
3244-195-110	29267 HATARI WAY	4-76
3244-195-111	29263 HATARI WAY	4-76
3244-195-112	29259 HATARI WAY	4-76
3244-195-113	29255 HATARI WAY	4-76
3244-195-114	29251 HATARI WAY	4-76
3244-195-115	29250 HATARI WAY	4-76
3244-195-116	29254 HATARI WAY	4-76
3244-195-117	29258 HATARI WAY	4-76
3244-195-118	29262 HATARI WAY	4-76
3244-195-119	29266 HATARI WAY	4-76
3244-195-120	29270 HATARI WAY	4-76
3244-195-121	29273 ALAMO WAY	4-76
3244-195-122	29269 ALAMO WAY	4-76
3244-195-123	29265 ALAMO WAY	4-76
3244-195-124	29261 ALAMO WAY	4-76
3244-195-125	29257 ALAMO WAY	4-76
3244-195-126	29253 ALAMO WAY	4-76
3244-195-127	29256 ALAMO WAY	4-76
3244-195-128	29260 ALAMO WAY	4-76
3244-195-129	29264 ALAMO WAY	4-76
3244-195-130	29268 ALAMO WAY	4-76
3244-195-131	29272 ALAMO WAY	4-76
3244-195-132	29265 PILGRIM CT	4-76
3244-195-133	29261 PILGRIM CT	4-76
3244-195-134	29259 PILGRIM CT	4-76
3244-195-135	29255 PILGRIM CT	4-76
3244-195-136	29262 PILGRIM CT	4-76
3244-195-137	29266 PILGRIM CT	4-76
3244-195-138	29270 PILGRIM CT	4-76
3244-195-139	29274 PILGRIM CT	4-76
3244-195-140	29278 PILGRIM CT	4-76
3244-195-141	23703 STAGECOACH WAY	4-76
3244-195-142	23707 STAGECOACH WAY	4-76
3244-195-143	23709 STAGECOACH WAY	4-76
3244-195-144	23715 STAGECOACH WAY	4-76
3244-195-145	23717 STAGECOACH WAY	4-76
3244-195-146	23721 STAGECOACH WAY	4-76
3244-195-147	23725 STAGECOACH WAY	4-76
3244-195-148	23729 STAGECOACH WAY	4-76
3244-195-149	23733 STAGECOACH WAY	4-76
3244-195-150	23735 STAGECOACH WAY	4-76
3244-195-151	23739 STAGECOACH WAY	4-76
3244-195-152	23743 STAGECOACH WAY	4-76
3244-195-153	23747 STAGECOACH WAY	4-76
3244-195-154	29281 RIO LOBO WAY	4-76
3244-195-155	29277 RIO LOBO WAY	4-76
3244-195-156	29273 RIO LOBO WAY	4-76
3244-195-157	29269 RIO LOBO WAY	4-76
3244-195-158	29265 RIO LOBO WAY	4-76
3244-195-159	29261 RIO LOBO WAY	4-76
3244-195-160	29257 RIO LOBO WAY	4-76
3244-195-161	29253 RIO LOBO WAY	4-76
3244-195-162	29233 RIO LOBO WAY	4-76
3244-195-163	29229 RIO LOBO WAY	4-76
3244-195-164	29227 RIO LOBO WAY	4-76
3244-195-165	29219 RIO LOBO WAY	4-76
3244-195-166	29217 RIO LOBO WAY	4-76
3244-195-167	29215 RIO LOBO WAY	4-76
3244-195-168	29211 RIO LOBO WAY	4-76
3244-195-169	29207 RIO LOBO WAY	4-76
3244-195-170	29205 RIO LOBO WAY	4-76
3244-195-171	29203 RIO LOBO WAY	4-76
3244-195-172	29219 DAKOTA DR	4-76
3244-195-173	29215 DAKOTA DR	4-76
3244-195-174	29211 DAKOTA DR	4-76
3244-195-175	29207 DAKOTA DR	4-76
3244-195-176	29203 DAKOTA DR	4-76
2810-109-049	28306 CAMINO DEL ARTE DRIVE	4-77

ASSESSOR'S PARCEL NUMBER	SITUS ADDRESS	ZONE
2810-109-050	28310 CAMINO DEL ARTE DRIVE	4-77
2810-109-052	28314 CAMINO DEL ARTE DR	4-77
2810-109-054	28324 CAMINO DEL ARTE DRIVE	4-77
2810-109-055	28328 CAMINO DEL ARTE DRIVE	4-77
2810-109-056	28336 CAMINO DEL ARTE DRIVE	4-77
2810-109-057	28332 CAMINO DEL ARTE DRIVE	4-77
2810-109-058	28342 CAMINO DEL ARTE DRIVE	4-77
2810-109-059	28346 CAMINO DEL ARTE DRIVE	4-77
2810-109-060	28354 CAMINO DEL ARTE DRIVE	4-77
2810-109-061	28350 CAMINO DEL ARTE DRIVE	4-77
2810-109-062	28372 CAMINO DEL ARTE DRIVE	4-77
2810-109-063	28376 CAMINO DEL ARTE DRIVE	4-77
2810-109-064	28384 CAMINO DEL ARTE DRIVE	4-77
2810-109-065	28380 CAMINO DEL ARTE DRIVE	4-77
2810-109-066	28390 CAMINO DEL ARTE DRIVE	4-77
2810-109-067	28394 CAMINO DEL ARTE DRIVE	4-77
2810-109-068	28408 CAMINO DEL ARTE DRIVE	4-77
2810-109-069	28404 CAMINO DEL ARTE DRIVE	4-77
2810-109-070	28414 CAMINO DEL ARTE DRIVE	4-77
2810-109-071	28418 CAMINO DEL ARTE DRIVE	4-77
2810-109-072	28426 CAMINO DEL ARTE DRIVE	4-77
2810-109-073	28444 CAMINO DEL ARTE DR	4-77
2810-109-074	28448 CAMINO DEL ARTE DR	4-77
2810-109-075	28456 CAMINO DEL ARTE DR	4-77
2810-109-076	28452 CAMINO DEL ARTE DR	4-77
2810-109-077	28462 CAMINO DEL ARTE DR	4-77
2810-109-078	28466 CAMINO DEL ARTE DR	4-77
2810-109-079	28474 CAMINO DEL ARTE DR	4-77
2810-109-080	28470 CAMINO DEL ARTE DR	4-77
2810-109-081	28480 CAMINO DEL ARTE DR	4-77
2810-109-082	28484 CAMINO DEL ARTE DRIVE	4-77
2810-109-083	28492 CAMINO DEL ARTE DR	4-77
2810-109-084	28488 CAMINO DEL ARTE DR	4-77
2810-109-085	28318 CAMINO DEL ARTE DRIVE	4-77
2810-109-086	28287 VIA SONATA DR	4-77
2810-109-087	28285 VIA SONATA DR	4-77
2810-109-088	28283 VIA SONATA DR	4-77
2810-109-089	28281 VIA SONATA DR	4-77
2810-109-090	28277 VIA SONATA DR	4-77
2810-109-091	28275 VIA SONATA DR	4-77
2810-109-092	28273 VIA SONATA DR	4-77
2810-109-093	28271 VIA SONATA DR	4-77
2810-109-094	28267 N VIA SONATA	4-77
2810-109-095	28265 N VIA SONATA	4-77
2810-109-096	28263 N VIA SONATA	4-77
2810-109-097	28259 N VIA SONATA	4-77
2810-109-098	28257 N VIA SONATA	4-77
2810-109-099	28255 N VIA SONATA	4-77
2810-109-100	Situs Not Available	4-77
2810-109-101	28249 N VIA SONATA	4-77
2810-109-102	28247 N VIA SONATA	4-77
2810-109-103	28243 N VIA SONATA	4-77
2810-109-104	28241 N VIA SONATA	4-77
2810-109-105	Situs Not Available	4-77
2810-109-106	Situs Not Available	4-77
2810-109-107	Situs Not Available	4-77
2810-109-108	Situs Not Available	4-77
2810-109-109	Situs Not Available	4-77
2810-109-110	Situs Not Available	4-77
2810-109-111	Situs Not Available	4-77
2810-109-112	28217 VIA SONATA DRIVE	4-77
2810-109-113	28215 VIA SONATA DR	4-77
2810-109-114	28213 VIA SONATA DR	4-77
2810-109-115	28211 VIA SONATA DRIVE	4-77
2810-109-116	28207 VIA SONATA DRIVE	4-77
2810-109-117	28205 VIA SONATA DR	4-77
2810-109-118	28203 VIA SONATA DRIVE	4-77
2810-109-119	28201 VIA SONATA DRIVE	4-77
2810-109-120	28202 VIA SONATA DRIVE	4-77
2810-109-121	28204 VIA SONATA DR	4-77

ASSESSOR'S PARCEL NUMBER	SITUS ADDRESS	ZONE
2810-109-122	28206 VIA SONATA DR	4-77
2810-109-123	28208 N VIA SONATA DR	4-77
2810-109-124	28212 N VIA SONATA DR	4-77
2810-109-125	28214 VIA SONATA DR	4-77
2810-109-126	28216 VIA SONATA DR	4-77
2810-109-127	28220 VIA SONATA DR	4-77
2810-109-128	28222 VIA SONATA DR	4-77
2810-109-129	Situs Not Available	4-77
2810-109-130	28224 VIA SONATA DRIVE	4-77
2810-109-131	28230 N VIA SONATA DR	4-77
2810-109-132	28232 VIA SONATA DR	4-77
2810-109-133	28234 VIA SONATA DRIVE	4-77
2810-109-134	28238 VIA SONATA DRIVE	4-77
2810-109-135	Situs Not Available	4-77
2810-109-136	Situs Not Available	4-77
2810-109-137	28250 VIA SONATA DRIVE	4-77
2810-109-138	Situs Not Available	4-77
2810-109-139	Situs Not Available	4-77
2810-109-140	Situs Not Available	4-77
2810-109-141	28254 N VIA SONATA	4-77
2810-109-142	28256 N VIA SONATA	4-77
2810-109-143	28258 N VIA SONATA	4-77
2810-109-144	28266 N VIA SONATA	4-77
2810-109-145	28264 N VIA SONATA	4-77
2810-109-146	28262 N VIA SONATA	4-77
2810-109-147	28270 VIA SONATA DR	4-77
2810-109-148	28272 VIA SONATA DR	4-77
2810-109-149	28274 VIA SONATA DR	4-77
2810-109-150	28284 VIA SONATA DR	4-77
2810-109-151	28282 VIA SONATA DR	4-77
2810-109-152	28280 VIA SONATA DR	4-77
2810-109-153	28278 VIA SONATA DR	4-77
2810-109-154	Situs Not Available	4-77
2810-109-155	28290 VIA SONATA DR	4-77
2810-109-156	Situs Not Available	4-77
2810-109-157	Situs Not Available	4-77
2810-109-158	Situs Not Available	4-77
2810-109-159	Situs Not Available	4-77
2810-110-030	28520 PIETRO DRIVE	4-77
2810-110-031	28522 PIETRO DRIVE	4-77
2810-110-032	28524 PIETRO DRIVE	4-77
2810-110-033	28526 PIETRO DRIVE	4-77
2810-110-034	28530 PIETRO DRIVE	4-77
2810-110-035	28532 PIETRO DRIVE	4-77
2810-110-036	28534 PIETRO DRIVE	4-77
2810-110-037	28536 PIETRO DRIVE	4-77
2810-110-038	28540 PIETRO DRIVE	4-77
2810-110-039	28542 PIETRO DRIVE	4-77
2810-110-040	28544 PIETRO DRIVE	4-77
2810-110-041	28546 PIETRO DRIVE	4-77
2810-110-042	28550 PIETRO DR	4-77
2810-110-043	28552 PIETRO DR	4-77
2810-110-044	28554 PIETRO DR	4-77
2810-110-045	28556 PIETRO DR	4-77
2810-110-054	28691 PIETRO DR	4-77
2810-110-055	28689 PIETRO DR	4-77
2810-110-056	28687 PIETRO DR	4-77
2810-110-057	28685 PIETRO DR	4-77
2810-110-070	28553 PIETRO DR	4-77
2810-110-071	28551 PIETRO DR	4-77
2810-110-072	28549 PIETRO DR	4-77
2810-110-073	28547 PIETRO DR	4-77
2810-110-074	28541 PIETRO DRIVE	4-77
2810-110-075	28539 PIETRO DRIVE	4-77
2810-110-076	28537 PIETRO DRIVE	4-77
2810-110-077	28535 PIETRO DRIVE	4-77
2810-110-086	28630 PIETRO DRIVE	4-77
2810-110-087	28632 PIETRO DRIVE	4-77
2810-110-088	28634 PIETRO DRIVE	4-77
2810-110-089	28636 PIETRO DRIVE	4-77

ASSESSOR'S PARCEL NUMBER	SITUS ADDRESS	ZONE
2810-110-090	28638 PIETRO DRIVE	4-77
2810-110-091	28640 PIETRO DRIVE	4-77
2810-110-092	28642 PIETRO DRIVE	4-77
2810-110-093	28644 PIETRO DRIVE	4-77
2810-110-094	28646 PIETRO DRIVE	4-77
2810-110-095	28648 PIETRO DRIVE	4-77
2810-110-096	28650 PIETRO DRIVE	4-77
2810-110-097	28652 PIETRO DRIVE	4-77
2810-110-098	28680 PIETRO DR	4-77
2810-110-099	28682 PIETRO DR	4-77
2810-110-100	28684 PIETRO DR	4-77
2810-110-101	28686 PIETRO DR	4-77
2810-110-102	28690 PIETRO DR	4-77
2810-110-103	28692 PIETRO DR	4-77
2810-110-104	28694 PIETRO DR	4-77
2810-110-105	28696 PIETRO DR	4-77
2810-110-106	28683 PIETRO DR	4-77
2810-110-107	28681 PIETRO DR	4-77
2810-110-108	28679 PIETRO DR	4-77
2810-110-109	28677 PIETRO DR	4-77
2810-110-110	28673 PIETRO DR	4-77
2810-110-111	28671 PIETRO DR	4-77
2810-110-112	28669 PIETRO DR	4-77
2810-110-113	28667 PIETRO DR	4-77
2810-110-114	28659 PIETRO DR	4-77
2810-110-115	28657 PIETRO DR	4-77
2810-110-116	28655 PIETRO DR	4-77
2810-110-117	28653 PIETRO DR	4-77
2810-110-118	28649 PIETRO DR	4-77
2810-110-119	28647 PIETRO DR	4-77
2810-110-120	28645 PIETRO DR	4-77
2810-110-121	28643 PIETRO DR	4-77
2810-110-122	28641 PIETRO DR	4-77
2810-110-123	28639 PIETRO DR	4-77
2810-110-124	28637 PIETRO DR	4-77
2810-110-125	28635 PIETRO DR	4-77
2810-110-130	28555 HERRERA ST	4-77
2810-110-131	28553 HERRERA ST	4-77
2810-110-132	28551 HERRERA ST	4-77
2810-110-133	28549 HERRERA ST	4-77
2810-110-134	28547 HERRERA ST	4-77
2810-110-135	28545 HERRERA ST	4-77
2810-110-136	28543 HERRERA ST	4-77
2810-110-137	28541 HERRERA ST	4-77
2810-110-138	28571 HERRERA ST	4-77
2810-110-139	28569 HERRERA ST	4-77
2810-110-140	28567 HERRERA ST	4-77
2810-110-141	28565 HERRERA ST	4-77
2810-110-142	28563 HERRERA ST	4-77
2810-110-143	28561 HERRERA ST	4-77
2810-110-144	28559 HERRERA ST	4-77
2810-110-145	28557 HERRERA ST	4-77
2810-110-146	28570 HERRERA ST	4-77
2810-110-147	28568 HERRERA ST	4-77
2810-110-148	28566 HERRERA ST	4-77
2810-110-149	28564 HERRERA ST	4-77
2810-110-150	28562 HERRERA ST	4-77
2810-110-151	28560 HERRERA ST	4-77
2810-110-152	28558 HERRERA ST	4-77
2810-110-153	28556 HERRERA ST	4-77
2810-110-154	28554 HERRERA ST	4-77
2810-110-155	28552 HERRERA ST	4-77
2810-110-156	28550 HERRERA ST	4-77
2810-110-157	28548 HERRERA ST	4-77
2810-110-158	28546 HERRERA ST	4-77
2810-110-159	28544 HERRERA ST	4-77
2810-110-160	28584 HERRERA ST	4-77
2810-110-161	28582 HERRERA ST	4-77
2810-110-162	28580 HERRERA ST	4-77
2810-110-163	28578 HERRERA ST	4-77

ASSESSOR'S PARCEL NUMBER	SITUS ADDRESS	ZONE
2810-110-164	28576 HERRERA ST	4-77
2810-110-165	28574 HERRERA ST	4-77
2810-110-166	28572 HERRERA ST	4-77
2810-110-167	28481 HERRERA ST	4-77
2810-110-168	28479 HERRERA ST	4-77
2810-110-169	28477 HERRERA ST	4-77
2810-110-170	28475 HERRERA ST	4-77
2810-110-171	28473 HERRERA ST	4-77
2810-110-172	28471 HERRERA ST	4-77
2810-110-173	28469 HERRERA ST	4-77
2810-110-174	28495 HERRERA ST	4-77
2810-110-175	28493 HERRERA ST	4-77
2810-110-176	28491 HERRERA ST	4-77
2810-110-177	28489 HERRERA ST	4-77
2810-110-178	28487 HERRERA ST	4-77
2810-110-179	28485 HERRERA ST	4-77
2810-110-180	28483 HERRERA ST	4-77
2810-110-181	28507 HERRERA ST	4-77
2810-110-182	28509 HERRERA ST	4-77
2810-110-183	28511 HERRERA ST	4-77
2810-110-184	28513 HERRERA ST	4-77
2810-110-185	28515 HERRERA ST	4-77
2810-110-186	28517 HERRERA ST	4-77
2810-110-187	28519 HERRERA ST	4-77
2810-110-188	28521 HERRERA ST	4-77
2810-110-189	28537 HERRERA ST	4-77
2810-110-190	28535 HERRERA ST	4-77
2810-110-191	28533 HERRERA ST	4-77
2810-110-192	28531 HERRERA ST	4-77
2810-110-193	28529 HERRERA ST	4-77
2810-110-194	28527 HERRERA ST	4-77
2810-110-195	28525 HERRERA ST	4-77
2810-110-196	28523 HERRERA ST	4-77
2810-110-197	28528 HERRERA ST	4-77
2810-110-198	28526 HERRERA ST	4-77
2810-110-199	28524 HERRERA ST	4-77
2810-110-200	28522 HERRERA ST	4-77
2810-110-201	28520 HERRERA ST	4-77
2810-110-202	28518 HERRERA ST	4-77
2810-110-203	28516 HERRERA ST	4-77
2810-110-204	28514 HERRERA ST	4-77
2810-110-205	28512 HERRERA ST	4-77
2810-110-206	28510 HERRERA ST	4-77
2810-110-207	28508 HERRERA ST	4-77
2810-110-208	28506 HERRERA ST	4-77
2810-110-209	28504 HERRERA ST	4-77
2810-110-210	28502 HERRERA ST	4-77
2810-110-213	28494 N HERRERA STREET	4-77
2810-110-214	28492 N HERRERA STREET	4-77
2810-110-215	28490 N HERRERA STREET	4-77
2810-110-216	28488 N HERRERA STREET	4-77
2810-110-217	28486 N HERRERA STREET	4-77
2810-110-218	28484 N HERRERA STREET	4-77
2810-110-219	28482 N HERRERA STREET	4-77
2810-110-220	28480 N HERRERA STREET	4-77
2810-110-221	28478 N HERRERA STREET	4-77
2810-110-222	28476 N HERRERA STREET	4-77
2810-110-223	28474 N HERRERA STREET	4-77
2810-110-224	28472 N HERRERA STREET	4-77
2810-110-225	28470 N HERRERA STREET	4-77
2810-110-226	28468 N HERRERA STREET	4-77
2810-111-008	23941 BRESCIA DR	4-77
2810-111-009	23939 BRESCIA DR	4-77
2810-111-010	23937 BRESCIA DR	4-77
2810-111-011	23927 BRESCIA DR	4-77
2810-111-012	23925 BRESCIA DR	4-77
2810-111-013	23923 BRESCIA DR	4-77
2810-111-014	23921 BRESCIA DR	4-77
2810-111-015	23919 BRESCIA DR	4-77
2810-111-016	23917 BRESCIA DR	4-77

ASSESSOR'S PARCEL NUMBER	SITUS ADDRESS	ZONE
2810-111-017	23913 BRESCIA DR	4-77
2810-111-018	23911 BRESCIA DR	4-77
2810-111-019	23909 BRESCIA DR	4-77
2810-111-020	23900 CALLE DEL SOL DR	4-77
2810-111-021	23902 CALLE DEL SOL DR	4-77
2810-111-022	23904 CALLE DEL SOL DR	4-77
2810-111-023	23887 TOSCANA DR	4-77
2810-111-024	23889 TOSCANA DR	4-77
2810-111-025	23891 TOSCANA DR	4-77
2810-111-026	23895 TOSCANA DR	4-77
2810-111-027	23897 TOSCANA DR	4-77
2810-111-028	23899 TOSCANA DR	4-77
2810-111-029	23898 TOSCANA DR	4-77
2810-111-030	23896 TOSCANA DR	4-77
2810-111-031	23894 TOSCANA DR	4-77
2810-111-032	23890 TOSCANA DR	4-77
2810-111-033	23888 TOSCANA DR	4-77
2810-111-034	23886 TOSCANA DR	4-77
2810-111-035	23876 TOSCANA DR	4-77
2810-111-036	23874 TOSCANA DR	4-77
2810-111-037	23872 TOSCANA DR	4-77
2810-111-038	23868 TOSCANA DR	4-77
2810-111-039	23866 TOSCANA DR	4-77
2810-111-040	23864 TOSCANA DR	4-77
2810-111-041	23860 TOSCANA DR	4-77
2810-111-042	23858 TOSCANA DR	4-77
2810-111-043	23856 TOSCANA DR	4-77
2810-111-044	23848 TOSCANA DR	4-77
2810-111-045	23850 TOSCANA DR	4-77
2810-111-046	23852 TOSCANA DR	4-77
2810-111-047	23828 TOSCANA DR	4-77
2810-111-048	23826 TOSCANA DR	4-77
2810-111-049	23824 TOSCANA DR	4-77
2810-111-050	23820 TOSCANA DR	4-77
2810-111-051	23818 TOSCANA DR	4-77
2810-111-052	23816 TOSCANA DR	4-77
2810-111-053	23812 TOSCANA DR	4-77
2810-111-054	23810 TOSCANA DR	4-77
2810-111-055	23808 TOSCANA DR	4-77
2810-111-056	23804 TOSCANA DR	4-77
2810-111-057	23802 TOSCANA DR	4-77
2810-111-058	23800 TOSCANA DR	4-77
2810-111-059	23853 BRESCIA DR	4-77
2810-111-060	23851 BRESCIA DR	4-77
2810-111-061	23849 BRESCIA DR	4-77
2810-111-062	23845 BRESCIA DR	4-77
2810-111-063	23843 BRESCIA DR	4-77
2810-111-064	23841 BRESCIA DR	4-77
2810-111-065	23837 BRESCIA DR	4-77
2810-111-066	23835 BRESCIA DR	4-77
2810-111-067	23833 BRESCIA DR	4-77
2810-111-068	23817 TOSCANA DR	4-77
2810-111-069	Situs Not Available	4-77
2810-111-070	23821 TOSCANA DR	4-77
2810-111-071	28705 VERONA DR	4-77
2810-111-072	28703 VERONA DR	4-77
2810-111-073	28701 VERONA DR	4-77
2810-111-074	28700 VERONA DR	4-77
2810-111-075	28702 VERONA DR	4-77
2810-111-076	28704 VERONA DR	4-77
2810-111-077	28706 VERONA DR	4-77
2810-111-078	28708 VERONA DR	4-77
2810-111-079	28710 VERONA DR	4-77
2810-111-080	23829 TOSCANA DR	4-77
2810-111-081	23831 TOSCANA DR	4-77
2810-111-082	23833 TOSCANA DR	4-77
2810-111-083	23813 BRESCIA DR	4-77
2810-111-084	23811 BRESCIA DR	4-77
2810-111-085	23809 BRESCIA DR	4-77
2810-111-086	23800 BRESCIA DR	4-77

ASSESSOR'S PARCEL NUMBER	SITUS ADDRESS	ZONE
2810-111-087	23802 BRESCIA DR	4-77
2810-111-088	23804 BRESCIA DR	4-77
2810-111-089	23808 BRESCIA DR	4-77
2810-111-090	23810 BRESCIA DR	4-77
2810-111-091	23812 BRESCIA DR	4-77
2810-111-092	23816 BRESCIA DR	4-77
2810-111-093	23818 BRESCIA DR	4-77
2810-111-094	23820 BRESCIA DR	4-77
2810-111-095	23824 BRESCIA DR	4-77
2810-111-096	23826 BRESCIA DR	4-77
2810-111-097	23828 BRESCIA DR	4-77
2810-111-098	23832 BRESCIA DR	4-77
2810-111-099	23834 BRESCIA DR	4-77
2810-111-100	23836 BRESCIA DR	4-77
2810-111-101	23840 BRESCIA DR	4-77
2810-111-102	23842 BRESCIA DR	4-77
2810-111-103	23844 BRESCIA DR	4-77
2810-111-104	23848 BRESCIA DR	4-77
2810-111-105	23850 BRESCIA DR	4-77
2810-111-106	23852 BRESCIA DR	4-77
2810-111-107	23856 BRESCIA DR	4-77
2810-111-108	23858 BRESCIA DR	4-77
2810-111-109	23860 BRESCIA DR	4-77
2810-111-110	23868 BRESCIA DR	4-77
2810-111-111	23870 BRESCIA DR	4-77
2810-111-112	23872 BRESCIA DR	4-77
2810-111-113	23900 BRESCIA DR	4-77
2810-111-114	23902 BRESCIA DR	4-77
2810-111-115	23904 BRESCIA DR	4-77
2810-111-116	23908 BRESCIA DR	4-77
2810-111-117	23910 BRESCIA DR	4-77
2810-111-118	23912 BRESCIA DR	4-77
2810-111-119	23916 BRESCIA DR	4-77
2810-111-120	23918 BRESCIA DR	4-77
2810-111-121	23920 BRESCIA DR	4-77
2810-111-122	23924 BRESCIA DR	4-77
2810-111-123	23926 BRESCIA DR	4-77
2810-111-124	23928 BRESCIA DR	4-77
2810-111-125	23932 BRESCIA DR	4-77
2810-111-126	23934 BRESCIA DR	4-77
2810-111-127	23936 BRESCIA DR	4-77
2810-111-128	23940 BRESCIA DR	4-77
2810-111-129	23942 BRESCIA DR	4-77
2810-111-130	23944 BRESCIA DR	4-77
2810-111-131	23948 BRESCIA DR	4-77
2810-111-132	23950 BRESCIA DR	4-77
2810-111-133	23952 BRESCIA DR	4-77
2810-111-134	28701 CALLE DE LA PAZ DR	4-77
2810-111-135	28703 CALLE DE LA PAZ DR	4-77
2810-111-136	28705 CALLE DE LA PAZ DR	4-77
2810-111-137	Situs Not Available	4-77
2810-111-138	Situs Not Available	4-77
2810-111-139	Situs Not Available	4-77
2810-111-140	Situs Not Available	4-77
2810-111-141	Situs Not Available	4-77
2810-111-142	Situs Not Available	4-77
2810-111-143	Situs Not Available	4-77
2810-111-144	Situs Not Available	4-77
2810-111-145	Situs Not Available	4-77
2810-111-146	Situs Not Available	4-77
2810-111-147	Situs Not Available	4-77
2810-111-148	Situs Not Available	4-77
2810-111-149	Situs Not Available	4-77
2810-111-150	28767 CALLE DE LA PAZ DR	4-77
2810-111-151	28769 CALLE DE LA PAZ DR	4-77
2810-111-152	28771 CALLE DE LA PAZ DR	4-77
2810-111-153	28773 CALLE DE LA PAZ DR	4-77
2810-111-154	28775 CALLE DE LA PAZ DR	4-77
2810-111-155	Situs Not Available	4-77
2810-111-156	Situs Not Available	4-77

ASSESSOR'S PARCEL NUMBER	SITUS ADDRESS	ZONE
2810-111-157	Situs Not Available	4-77
2810-111-158	Situs Not Available	4-77
2810-111-159	Situs Not Available	4-77
2810-111-160	Situs Not Available	4-77
2810-111-161	Situs Not Available	4-77
2810-111-162	Situs Not Available	4-77
2810-111-163	Situs Not Available	4-77
2810-111-164	Situs Not Available	4-77
2810-111-165	Situs Not Available	4-77
2810-111-166	Situs Not Available	4-77
2810-111-167	Situs Not Available	4-77
2810-111-168	Situs Not Available	4-77
2810-111-169	Situs Not Available	4-77
2810-111-170	Situs Not Available	4-77
2810-111-171	Situs Not Available	4-77
2810-111-172	Situs Not Available	4-77
2810-111-173	Situs Not Available	4-77
2810-111-174	Situs Not Available	4-77
2810-111-175	Situs Not Available	4-77
2810-111-176	Situs Not Available	4-77
2810-111-177	Situs Not Available	4-77
2810-111-178	Situs Not Available	4-77
2810-111-179	Situs Not Available	4-77
2810-111-180	Situs Not Available	4-77
2810-111-181	Situs Not Available	4-77
2810-111-182	Situs Not Available	4-77
2810-111-183	Situs Not Available	4-77
2810-111-184	Situs Not Available	4-77
2810-111-185	Situs Not Available	4-77
2810-111-186	Situs Not Available	4-77
2810-111-187	Situs Not Available	4-77
2810-111-188	Situs Not Available	4-77
2810-111-189	Situs Not Available	4-77
2810-111-190	Situs Not Available	4-77
2810-111-191	Situs Not Available	4-77
2810-111-192	Situs Not Available	4-77
2810-111-193	Situs Not Available	4-77
2810-111-194	Situs Not Available	4-77
2810-111-195	Situs Not Available	4-77
2810-111-196	Situs Not Available	4-77
2810-111-197	Situs Not Available	4-77
2810-111-198	Situs Not Available	4-77
2810-111-199	Situs Not Available	4-77
2810-111-200	Situs Not Available	4-77
2810-111-201	Situs Not Available	4-77
2810-111-202	Situs Not Available	4-77
2810-111-203	Situs Not Available	4-77
2810-111-204	Situs Not Available	4-77
2810-111-205	Situs Not Available	4-77
2810-111-206	Situs Not Available	4-77
2810-111-207	Situs Not Available	4-77
2810-111-208	Situs Not Available	4-77
2810-111-209	Situs Not Available	4-77
2810-111-210	Situs Not Available	4-77
2810-111-211	Situs Not Available	4-77
2810-111-212	Situs Not Available	4-77
2810-111-213	Situs Not Available	4-77
2810-111-214	Situs Not Available	4-77
2810-111-215	Situs Not Available	4-77
2810-111-216	Situs Not Available	4-77
2810-111-217	Situs Not Available	4-77
2810-111-218	Situs Not Available	4-77
2810-111-219	Situs Not Available	4-77
2810-111-220	Situs Not Available	4-77
2810-111-221	Situs Not Available	4-77
2810-111-222	Situs Not Available	4-77
2810-111-223	Situs Not Available	4-77
2810-111-224	Situs Not Available	4-77
2810-111-225	Situs Not Available	4-77
2810-111-226	Situs Not Available	4-77

ASSESSOR'S PARCEL NUMBER	SITUS ADDRESS	ZONE
2810-111-227	Situs Not Available	4-77
2810-111-228	Situs Not Available	4-77
2810-111-229	Situs Not Available	4-77
2810-111-230	Situs Not Available	4-77
2810-111-231	Situs Not Available	4-77
2810-111-232	Situs Not Available	4-77
2810-111-233	Situs Not Available	4-77
2810-111-234	Situs Not Available	4-77
2810-111-235	Situs Not Available	4-77
2810-111-236	Situs Not Available	4-77
2810-111-237	Situs Not Available	4-77
2810-111-238	Situs Not Available	4-77
2810-111-239	Situs Not Available	4-77
2810-111-240	Situs Not Available	4-77
2810-111-241	Situs Not Available	4-77
2810-111-242	Situs Not Available	4-77
2810-111-243	Situs Not Available	4-77
2810-111-244	Situs Not Available	4-77
2810-111-245	Situs Not Available	4-77
2810-111-246	Situs Not Available	4-77
2810-111-247	Situs Not Available	4-77
2810-111-248	Situs Not Available	4-77
2810-111-249	Situs Not Available	4-77
2810-111-250	Situs Not Available	4-77
2810-111-251	Situs Not Available	4-77
2810-111-252	Situs Not Available	4-77
2810-111-253	Situs Not Available	4-77
2810-121-001	24481 MARZAL ST	4-77
2810-121-002	24479 MARZAL ST	4-77
2810-121-003	24477 MARZAL ST	4-77
2810-121-004	24475 MARZAL ST	4-77
2810-121-005	24473 MARZAL ST	4-77
2810-121-006	24471 MARZAL ST	4-77
2810-121-007	24469 MARZAL ST	4-77
2810-121-008	24466 MARZAL ST	4-77
2810-121-009	24468 MARZAL ST	4-77
2810-121-010	24470 MARZAL ST	4-77
2810-121-011	24472 MARZAL ST	4-77
2810-121-012	24474 MARZAL ST	4-77
2810-121-013	24476 MARZAL ST	4-77
2810-121-014	24478 MARZAL ST	4-77
2810-121-015	24480 MARZAL ST	4-77
2810-121-016	24484 MARZAL ST	4-77
2810-121-017	24486 MARZAL ST	4-77
2810-121-018	24488 MARZAL ST	4-77
2810-121-019	24490 MARZAL ST	4-77
2810-121-020	24492 MARZAL ST	4-77
2810-121-021	24494 MARZAL ST	4-77
2810-121-022	24496 MARZAL ST	4-77
2810-121-023	24498 MARZAL ST	4-77
2810-121-024	24497 MARZAL ST	4-77
2810-121-025	24495 MARZAL ST	4-77
2810-121-026	24493 MARZAL ST	4-77
2810-121-027	24491 MARZAL ST	4-77
2810-121-028	24489 MARZAL ST	4-77
2810-121-029	24487 MARZAL ST	4-77
2810-121-030	24485 MARZAL ST	4-77
2810-121-031	28405 HERRERA ST	4-77
2810-121-032	28407 HERRERA ST	4-77
2810-121-033	28409 HERRERA ST	4-77
2810-121-034	28411 HERRERA ST	4-77
2810-121-035	28413 HERRERA ST	4-77
2810-121-036	28415 HERRERA ST	4-77
2810-121-037	28417 HERRERA ST	4-77
2810-121-038	28419 HERRERA ST	4-77
2810-121-039	28421 HERRERA ST	4-77
2810-121-040	28423 HERRERA ST	4-77
2810-121-041	28425 HERRERA ST	4-77
2810-121-042	28427 HERRERA ST	4-77
2810-121-043	28429 HERRERA ST	4-77

ASSESSOR'S PARCEL NUMBER	SITUS ADDRESS	ZONE
2810-121-044	28431 HERRERA ST	4-77
2810-121-045	28441 HERRERA STREET	4-77
2810-121-046	28443 HERRERA STREET	4-77
2810-121-047	28445 HERRERA STREET	4-77
2810-121-048	28447 HERRERA STREET	4-77
2810-121-049	28449 HERRERA STREET	4-77
2810-121-050	28451 HERRERA STREET	4-77
2810-121-051	28453 HERRERA STREET	4-77
2810-121-052	28467 HERRERA STREET	4-77
2810-121-053	28465 HERRERA STREET	4-77
2810-121-054	28463 HERRERA STREET	4-77
2810-121-055	28461 HERRERA STREET	4-77
2810-121-056	28459 HERRERA STREET	4-77
2810-121-057	28457 HERRERA STREET	4-77
2810-121-058	28455 HERRERA STREET	4-77
2810-121-059	28440 HERRERA ST	4-77
2810-121-060	28438 HERRERA ST	4-77
2810-121-061	28436 HERRERA ST	4-77
2810-121-062	28434 HERRERA ST	4-77
2810-121-063	28432 HERRERA ST	4-77
2810-121-064	28430 HERRERA ST	4-77
2810-121-065	28428 HERRERA ST	4-77
2810-121-066	28428 HERRERA ST	4-77
2810-121-067	28424 HERRERA ST	4-77
2810-121-068	28422 HERRERA ST	4-77
2810-121-069	28420 HERRERA ST	4-77
2810-121-070	28418 HERRERA ST	4-77
2810-121-071	28416 HERRERA ST	4-77
2810-121-072	28414 HERRERA ST	4-77
2810-121-073	28583 HERRERA STREET	4-77
2810-121-074	28585 HERRERA STREET	4-77
2810-121-075	28587 HERRERA STREET	4-77
2810-121-076	28589 HERRERA STREET	4-77
2810-121-077	28591 HERRERA STREET	4-77
2810-121-078	28593 HERRERA STREET	4-77
2810-121-079	28595 HERRERA STREET	4-77
2810-121-080	28597 HERRERA STREET	4-77
2810-121-081	28598 HERRERA ST	4-77
2810-121-082	28596 HERRERA ST	4-77
2810-121-083	28594 HERRERA ST	4-77
2810-121-084	28592 HERRERA ST	4-77
2810-121-085	28590 HERRERA ST	4-77
2810-121-086	28588 HERRERA ST	4-77
2810-121-087	28586 HERRERA ST	4-77
2810-122-001	28500 PIETRO DR	4-77
2810-122-002	28502 PIETRO DR	4-77
2810-122-003	28504 PIETRO DR	4-77
2810-122-004	28506 PIETRO DR	4-77
2810-122-005	28510 PIETRO DR	4-77
2810-122-006	28512 PIETRO DR	4-77
2810-122-007	28514 PIETRO DR	4-77
2810-122-008	28516 PIETRO DR	4-77
2810-122-009	28529 N PIETRO DR	4-77
2810-122-010	28527 N PIETRO DR	4-77
2810-122-011	28525 N PIETRO DR	4-77
2810-122-012	28523 N PIETRO DR	4-77
2810-122-013	28519 PIETRO DR	4-77
2810-122-014	28517 N PIETRO DR	4-77
2810-122-015	28515 N PIETRO DR	4-77
2810-122-016	28511 N PIETRO DR	4-77
2810-122-017	28600 N PIETRO DR	4-77
2810-122-018	28602 N PIETRO DR	4-77
2810-122-019	28604 N PIETRO DR	4-77
2810-122-020	28606 N PIETRO DR	4-77
2810-122-021	28612 N PIETRO DR	4-77
2810-122-022	28614 N PIETRO DR	4-77
2810-122-023	28616 N PIETRO DR	4-77
2810-122-024	28618 N PIETRO DR	4-77
2810-122-025	28633 N PIETRO DR	4-77
2810-122-026	28631 N PIETRO DR	4-77

ASSESSOR'S PARCEL NUMBER	SITUS ADDRESS	ZONE
2810-122-027	28629 N PIETRO DR	4-77
2810-122-028	28627 N PIETRO DR	4-77
2810-122-029	28625 N PIETRO DR	4-77
2810-122-030	28623 N PIETRO DR	4-77
2810-122-031	28621 N PIETRO DR	4-77
2810-122-032	28619 N PIETRO DR	4-77
2810-122-033	28607 N PIETRO DR	4-77
2810-122-034	28605 N PIETRO DR	4-77
2810-122-035	28603 N PIETRO DR	4-77
2810-122-036	28603 N PIETRO DR	4-77
2810-103-001	Situs Not Available	4-77
2810-103-004	28301 N ESPLANADA DR	4-77
2810-103-005	28305 ESPLANADA DR	4-77
2810-103-006	28309 ESPLANADA DR	4-77
2810-103-007	28313 ESPLANADA DR	4-77
2810-103-008	28317 ESPLANADA DR	4-77
2810-103-009	28321 ESPLANADA DR	4-77
2810-103-010	28325 ESPLANADA DR	4-77
2810-103-011	28327 ESPLANADA DR	4-77
2810-103-014	28335 N ESPLANADA DR	4-77
2810-103-015	28339 ESPLANADA DR	4-77
2810-103-016	28343 ESPLANADA DR	4-77
2810-103-017	28347 ESPLANADA DR	4-77
2810-103-018	28351 ESPLANADA DR	4-77
2810-103-019	28355 ESPLANADA DR	4-77
2810-103-020	28359 ESPLANADA DR	4-77
2810-103-021	28363 ESPLANADA DR	4-77
2810-103-022	28367 ESPLANADA DR	4-77
2810-103-023	28371 ESPLANADA DR	4-77
2810-103-024	28375 ESPLANADA DR	4-77
2810-103-025	28379 ESPLANADA DR	4-77
2810-103-026	28381 ESPLANADA DR	4-77
2810-103-027	28383 ESPLANADA DR	4-77
2810-103-028	28387 ESPLANADA DR	4-77
2810-103-029	28391 ESPLANADA DR	4-77
2810-103-030	28395 ESPLANADA DR	4-77
2810-103-031	28399 ESPLANADA DR	4-77
2810-103-032	28398 ESPLANADA DR	4-77
2810-103-033	28394 ESPLANADA DR	4-77
2810-103-034	28390 ESPLANADA DR	4-77
2810-103-035	28386 ESPLANADA DR	4-77
2810-103-036	24423 ARANDA LN	4-77
2810-103-037	24417 ARANDA LN	4-77
2810-103-038	24411 ARANDA LN	4-77
2810-103-039	24405 ARANDA LN	4-77
2810-103-040	24404 ARANDA LN	4-77
2810-103-041	24410 ARANDA LN	4-77
2810-103-042	24416 ARANDA LN	4-77
2810-103-043	24422 ARANDA LN	4-77
2810-103-044	24421 MADRAZO LN	4-77
2810-103-045	24415 MADRAZO LN	4-77
2810-103-046	24409 W MADRAZO LN	4-77
2810-103-047	24403 MADRAZO LN	4-77
2810-103-048	24402 MADRAZO LN	4-77
2810-103-049	24408 W MADRAZO LN	4-77
2810-103-050	24414 MADRAZO LN	4-77
2810-103-051	24420 MADRAZO LN	4-77
2810-103-062	Situs Not Available	4-77
2810-103-063	Situs Not Available	4-77
2810-103-064	Situs Not Available	4-77
2810-103-065	Situs Not Available	4-77
2810-103-066	Situs Not Available	4-77
2810-103-067	Situs Not Available	4-77
2810-103-068	Situs Not Available	4-77
2810-103-069	Situs Not Available	4-77
2810-103-070	Situs Not Available	4-77
2810-103-071	Situs Not Available	4-77
2810-103-072	Situs Not Available	4-77
2810-103-073	Situs Not Available	4-77
2810-103-074	28395 N VISTA DEL RIO DR	4-77

ASSESSOR'S PARCEL NUMBER	SITUS ADDRESS	ZONE
2810-103-075	28407 N VISTA DEL RIO DR	4-77
2810-103-076	28413 N VISTA DEL RIO DR	4-77
2810-103-077	28419 VISTA DEL RIO DR	4-77
2810-103-078	28425 N VISTA DEL RIO DR	4-77
2810-103-079	28431 N VISTA DEL RIO DR	4-77
2810-103-098	Situs Not Available	4-77
2810-103-099	28331 N ESPLANADA DR	4-77
2810-103-100	28328 N ESPLANADA DR	4-77
2810-103-101	28316 ESPLANADA DR	4-77
2810-103-102	28310 ESPLANADA DR	4-77
2810-103-103	28304 ESPLANADA DR	4-77
2810-103-104	Situs Not Available	4-77
2810-104-001	28501 N VISTA DEL RIO DR	4-77
2810-104-002	28505 N VISTA DEL RIO DR	4-77
2810-104-003	28509 VISTA DEL RIO DRIVE	4-77
2810-104-004	28513 VISTA DEL RIO DRIVE	4-77
2810-104-005	28517 VISTA DEL RIO DRIVE	4-77
2810-104-006	28521 VISTA DEL RIO DRIVE	4-77
2810-104-007	28525 VISTA DEL RIO DRIVE	4-77
2810-104-008	28529 VISTA DEL RIO DRIVE	4-77
2810-104-009	28533 VISTA DEL RIO DRIVE	4-77
2810-104-010	28537 VISTA DEL RIO DRIVE	4-77
2810-104-011	Situs Not Available	4-77
2810-104-012	28545 VISTA DEL RIO DR	4-77
2810-104-013	28549 VISTA DEL RIO DR	4-77
2810-104-014	28553 VISTA DEL RIO DR	4-77
2810-104-015	Situs Not Available	4-77
2810-104-016	28563 VISTA DEL RIO DR	4-77
2810-104-017	28567 VISTA DEL RIO DRIVE	4-77
2810-104-018	Situs Not Available	4-77
2810-104-019	Situs Not Available	4-77
2810-104-020	Situs Not Available	4-77
2810-104-021	Situs Not Available	4-77
2810-104-022	Situs Not Available	4-77
2810-104-023	Situs Not Available	4-77
2810-104-024	Situs Not Available	4-77
2810-104-025	Situs Not Available	4-77
2810-104-026	Situs Not Available	4-77
2810-104-027	Situs Not Available	4-77
2810-104-028	Situs Not Available	4-77
2810-104-029	Situs Not Available	4-77
2810-104-030	Situs Not Available	4-77
2810-104-031	Situs Not Available	4-77
2810-104-032	Situs Not Available	4-77
2810-104-033	Situs Not Available	4-77
2810-104-034	Situs Not Available	4-77
2810-104-035	Situs Not Available	4-77
2810-104-036	Situs Not Available	4-77
2810-104-037	Situs Not Available	4-77
2810-104-038	Situs Not Available	4-77
2810-104-039	Situs Not Available	4-77
2810-104-040	Situs Not Available	4-77
2810-104-041	Situs Not Available	4-77
2810-104-042	28538 VISTA DEL RIO DRIVE	4-77
2810-104-043	28534 VISTA DEL RIO DRIVE	4-77
2810-104-044	28530 VISTA DEL RIO DRIVE	4-77
2810-104-045	28526 VISTA DEL RIO DRIVE	4-77
2810-104-046	28522 VISTA DEL RIO DRIVE	4-77
2810-104-047	28518 VISTA DEL RIO DRIVE	4-77
2810-104-048	28514 VISTA DEL RIO DRIVE	4-77
2810-104-049	28510 VISTA DEL RIO DRIVE	4-77
2810-104-050	28506 VISTA DEL RIO DRIVE	4-77
2810-104-051	28502 VISTA DEL RIO DRIVE	4-77
2810-104-052	28503 LAS CANASTAS DRIVE	4-77
2810-104-053	28507 LAS CANASTAS DRIVE	4-77
2810-104-054	28511 LAS CANASTAS DRIVE	4-77
2810-104-055	28515 LAS CANASTAS DR	4-77
2810-104-056	28519 LAS CANASTAS DRIVE	4-77
2810-104-057	28523 LAS CANASTAS DRIVE	4-77
2810-104-058	28527 LAS CANASTAS DRIVE	4-77

ASSESSOR'S PARCEL NUMBER	SITUS ADDRESS	ZONE
2810-104-059	28531 LAS CANASTAS DRIVE	4-77
2810-104-060	28535 LAS CANASTAS DR	4-77
2810-104-061	28539 LAS CANASTAS DR	4-77
2810-104-062	28543 LAS CANASTAS DR	4-77
2810-104-063	28547 LAS CANASTAS DR	4-77
2810-104-064	28551 LAS CANASTAS DR	4-77
2810-104-065	28557 LAS CANASTAS DR	4-77
2810-104-066	28561 LAS CANASTAS DR	4-77
2810-104-067	28565 LAS CANASTAS DR	4-77
2810-104-068	28569 LAS CANASTAS DR	4-77
2810-104-069	28573 LAS CANASTAS DR	4-77
2810-104-070	28577 LAS CANASTAS DR	4-77
2810-104-071	28581 LAS CANASTAS DR	4-77
2810-105-001	Situs Not Available	4-77
2810-105-002	Situs Not Available	4-77
2810-105-003	Situs Not Available	4-77
2810-105-004	Situs Not Available	4-77
2810-105-005	Situs Not Available	4-77
2810-105-006	Situs Not Available	4-77
2810-105-007	Situs Not Available	4-77
2810-105-008	Situs Not Available	4-77
2810-105-009	Situs Not Available	4-77
2810-105-010	Situs Not Available	4-77
2810-105-011	Situs Not Available	4-77
2810-105-012	Situs Not Available	4-77
2810-105-013	Situs Not Available	4-77
2810-105-014	Situs Not Available	4-77
2810-105-015	Situs Not Available	4-77
2810-105-016	Situs Not Available	4-77
2810-105-017	Situs Not Available	4-77
2810-105-018	Situs Not Available	4-77
2810-105-019	Situs Not Available	4-77
2810-105-020	Situs Not Available	4-77
2810-105-021	Situs Not Available	4-77
2810-105-022	Situs Not Available	4-77
2810-105-023	Situs Not Available	4-77
2810-105-024	Situs Not Available	4-77
2810-105-025	Situs Not Available	4-77
2810-105-026	Situs Not Available	4-77
2810-105-027	24212 LA MONTURA DR	4-77
2810-105-028	Situs Not Available	4-77
2810-105-029	Situs Not Available	4-77
2810-105-030	Situs Not Available	4-77
2810-105-031	Situs Not Available	4-77
2810-106-001	28434 VISTA DEL RIO DR	4-77
2810-106-002	28428 VISTA DEL RIO DR	4-77
2810-106-003	28422 VISTA DEL RIO DR	4-77
2810-106-004	28416 VISTA DEL RIO DR	4-77
2810-106-005	28410 VISTA DEL RIO DR	4-77
2810-106-006	28404 VISTA DEL RIO DR	4-77
2810-106-007	28396 VISTA DEL RIO DR	4-77
2810-106-008	28390 VISTA DEL RIO DR	4-77
2810-106-009	28384 VISTA DEL RIO DR	4-77
2810-106-010	28378 VISTA DEL RIO DR	4-77
2810-106-011	28372 VISTA DEL RIO DR	4-77
2810-106-012	28366 VISTA DEL RIO DR	4-77
2810-106-013	28360 VISTA DEL RIO DR	4-77
2810-106-014	28354 VISTA DEL RIO DR	4-77
2810-106-015	Situs Not Available	4-77
2810-106-016	Situs Not Available	4-77
2810-106-017	Situs Not Available	4-77
2810-106-018	Situs Not Available	4-77
2810-106-019	Situs Not Available	4-77
2810-106-020	Situs Not Available	4-77
2810-106-021	Situs Not Available	4-77
2810-106-022	Situs Not Available	4-77
2810-106-023	Situs Not Available	4-77
2810-106-024	Situs Not Available	4-77
2810-106-025	Situs Not Available	4-77
2810-106-026	Situs Not Available	4-77

ASSESSOR'S PARCEL NUMBER	SITUS ADDRESS	ZONE
2810-106-027	Situs Not Available	4-77
2810-106-028	Situs Not Available	4-77
2810-106-029	Situs Not Available	4-77
2810-106-030	Situs Not Available	4-77
2810-106-031	Situs Not Available	4-77
2810-106-032	Situs Not Available	4-77
2810-106-033	Situs Not Available	4-77
2810-106-034	Situs Not Available	4-77
2810-106-035	Situs Not Available	4-77
2810-106-036	Situs Not Available	4-77
2810-106-037	Situs Not Available	4-77
2810-106-038	Situs Not Available	4-77
2810-106-039	Situs Not Available	4-77
2810-106-040	24338 LA MONTURA	4-77
2810-106-041	Situs Not Available	4-77
2810-106-042	24350 LA MONTURA DR	4-77
2810-106-043	28472 MARQUES DR	4-77
2810-106-044	28466 MARQUES DR	4-77
2810-106-045	28462 MARQUES DR	4-77
2810-106-046	28456 MARQUES DR	4-77
2810-106-047	28450 MARQUES DR	4-77
2810-106-048	28444 MARQUES DR	4-77
2810-106-049	28438 MARQUES DR	4-77
2810-106-050	28432 MARQUES	4-77
2810-106-051	28426 MARQUES DR	4-77
2810-106-052	28420 MARQUES DR	4-77
2810-106-053	28414 MARQUES DR	4-77
2810-106-054	28408 MARQUES DR	4-77
2810-106-055	28402 MARQUES DR	4-77
2810-106-056	28425 MARQUES DR	4-77
2810-106-057	28433 MARQUES DR	4-77
2810-106-058	28439 MARQUES DR	4-77
2810-106-059	28445 MARQUES DR	4-77
2810-106-060	28451 MARQUES DR	4-77
2810-106-061	28457 MARQUES DR	4-77
2810-106-062	28463 MARQUES DR	4-77
2810-106-063	28469 MARQUES DR	4-77
2810-107-001	Situs Not Available	4-77
2810-107-002	Situs Not Available	4-77
2810-107-003	Situs Not Available	4-77
2810-107-004	Situs Not Available	4-77
2810-107-005	Situs Not Available	4-77
2810-107-006	Situs Not Available	4-77
2810-107-007	Situs Not Available	4-77
2810-107-008	Situs Not Available	4-77
2810-107-009	Situs Not Available	4-77
2810-107-010	Situs Not Available	4-77
2810-107-011	Situs Not Available	4-77
2810-107-012	Situs Not Available	4-77
2810-107-013	Situs Not Available	4-77
2810-107-014	Situs Not Available	4-77
2810-107-015	24302 LA MONTURA DR	4-77
2810-107-016	24308 LA MONTURA DR	4-77
2810-107-017	24312 LA MONTURA DR	4-77
2810-107-018	24316 LA MONTURA DR	4-77
2810-107-019	24322 LA MONTURA DR	4-77
2810-107-020	24326 W LA MONTURA	4-77
2810-107-021	24330 LA MONTURA DR	4-77
2810-107-022	24334 LA MONTURA DR	4-77
2810-107-023	24305 LA MONTURA DR	4-77
2810-107-024	24313 LA MONTURA DR	4-77
2810-107-025	24321 W LA MONTURA DR	4-77
2810-107-026	24344 W LA MONTURA DR	4-77
2810-107-027	24333 W LA MONTURA DR	4-77
2810-107-028	24339 LA MONTURA DR	4-77
2810-107-029	24347 LA MONTURA DR	4-77
2810-107-030	24353 LA MONTURA DR	4-77
2810-107-031	24359 LA MONTURA DR	4-77
2810-107-032	24367 LA MONTURA DR	4-77
2810-107-033	24322 EL CORAZON DR	4-77

ASSESSOR'S PARCEL NUMBER	SITUS ADDRESS	ZONE
2810-107-034	24316 EL CORAZON DR	4-77
2810-107-035	24310 EL CORAZON DR	4-77
2810-107-036	24301 EL CORAZON DR	4-77
2810-107-037	24307 EL CORAZON DR	4-77
2810-107-038	24313 EL CORAZON DR	4-77
2810-107-039	24319 EL CORAZON DR	4-77
2810-107-040	24325 EL CORAZON DR	4-77
2810-108-001	Situs Not Available	4-77
2810-108-002	Situs Not Available	4-77
2810-108-003	Situs Not Available	4-77
2810-108-004	Situs Not Available	4-77
2810-108-005	Situs Not Available	4-77
2810-108-006	Situs Not Available	4-77
2810-108-007	Situs Not Available	4-77
2810-108-008	Situs Not Available	4-77
2810-108-009	Situs Not Available	4-77
2810-108-010	Situs Not Available	4-77
2810-108-011	Situs Not Available	4-77
2810-108-012	Situs Not Available	4-77
2810-108-013	Situs Not Available	4-77
2810-108-014	Situs Not Available	4-77
2810-108-015	Situs Not Available	4-77
2810-108-016	Situs Not Available	4-77
2810-108-017	24270 W LA MONTURA DR	4-77
2810-108-018	24276 LA MONTURA DR	4-77
2810-108-019	24280 LA MONTURA DR	4-77
2810-108-020	24229 LA MONTURA DR	4-77
2810-108-021	24241 W LA MONTURA DR	4-77
2810-108-022	Situs Not Available	4-77
2810-108-023	Situs Not Available	4-77
2810-108-024	24259 W LA MONTURA DR	4-77
2810-108-025	24265 W LA MONTURA DR	4-77
2810-108-026	Situs Not Available	4-77
2810-108-027	24279 LA MONTURA DR	4-77
2810-108-028	28548 LAS CANASTAS DR	4-77
2810-108-029	28556 LAS CANASTAS DR	4-77
2810-108-030	28560 LAS CANASTAS DR	4-77
2810-108-031	28568 LAS CANASTAS DR	4-77
2810-112-001	Situs Not Available	4-77
2810-112-002	Situs Not Available	4-77
2810-112-003	Situs Not Available	4-77
2810-112-004	Situs Not Available	4-77
2810-112-005	Situs Not Available	4-77
2810-112-006	Situs Not Available	4-77
2810-112-007	Situs Not Available	4-77
2810-112-008	Situs Not Available	4-77
2810-112-009	Situs Not Available	4-77
2810-112-010	Situs Not Available	4-77
2810-112-011	Situs Not Available	4-77
2810-112-012	Situs Not Available	4-77
2810-112-013	Situs Not Available	4-77
2810-112-014	Situs Not Available	4-77
2810-112-015	Situs Not Available	4-77
2810-112-016	Situs Not Available	4-77
2810-112-017	Situs Not Available	4-77
2810-112-018	Situs Not Available	4-77
2810-112-019	Situs Not Available	4-77
2810-112-020	Situs Not Available	4-77
2810-112-021	Situs Not Available	4-77
2810-112-022	Situs Not Available	4-77
2810-112-023	Situs Not Available	4-77
2810-112-024	Situs Not Available	4-77
2810-112-025	Situs Not Available	4-77
2810-112-026	Situs Not Available	4-77
2810-112-027	Situs Not Available	4-77
2810-112-028	Situs Not Available	4-77
2810-112-029	Situs Not Available	4-77
2810-112-030	Situs Not Available	4-77
2810-112-031	Situs Not Available	4-77
2810-112-032	Situs Not Available	4-77

ASSESSOR'S PARCEL NUMBER	SITUS ADDRESS	ZONE
2810-112-033	Situs Not Available	4-77
2810-112-034	Situs Not Available	4-77
2810-112-035	Situs Not Available	4-77
2810-112-036	Situs Not Available	4-77
2810-112-037	Situs Not Available	4-77
2810-112-038	Situs Not Available	4-77
2810-112-039	Situs Not Available	4-77
2810-112-040	Situs Not Available	4-77
2810-112-041	Situs Not Available	4-77
2810-112-042	Situs Not Available	4-77
2810-112-043	Situs Not Available	4-77
2810-112-044	Situs Not Available	4-77
2810-112-045	Situs Not Available	4-77
2810-112-046	Situs Not Available	4-77
2810-112-047	Situs Not Available	4-77
2810-112-050	Situs Not Available	4-77
2810-112-052	Situs Not Available	4-77
2810-112-053	Situs Not Available	4-77
2810-112-054	Situs Not Available	4-77
2810-112-055	Situs Not Available	4-77
2810-112-056	Situs Not Available	4-77
2810-112-057	Situs Not Available	4-77
2810-112-058	Situs Not Available	4-77
2810-112-059	Situs Not Available	4-77
2810-112-060	Situs Not Available	4-77
2810-112-061	Situs Not Available	4-77
2810-112-062	Situs Not Available	4-77
2810-112-063	Situs Not Available	4-77
2810-112-064	Situs Not Available	4-77
2810-112-065	Situs Not Available	4-77
2810-112-066	Situs Not Available	4-77
2810-112-073	Situs Not Available	4-77
2810-112-074	Situs Not Available	4-77
2810-112-075	Situs Not Available	4-77
2810-113-001	Situs Not Available	4-77
2810-113-002	Situs Not Available	4-77
2810-113-003	Situs Not Available	4-77
2810-113-004	Situs Not Available	4-77
2810-113-005	Situs Not Available	4-77
2810-113-006	Situs Not Available	4-77
2810-113-007	Situs Not Available	4-77
2810-113-008	Situs Not Available	4-77
2810-113-009	Situs Not Available	4-77
2810-113-010	Situs Not Available	4-77
2810-113-011	Situs Not Available	4-77
2810-113-012	Situs Not Available	4-77
2810-113-013	Situs Not Available	4-77
2810-113-014	Situs Not Available	4-77
2810-113-015	Situs Not Available	4-77
2810-113-016	Situs Not Available	4-77
2810-113-017	Situs Not Available	4-77
2810-113-018	Situs Not Available	4-77
2810-113-019	Situs Not Available	4-77
2810-113-020	Situs Not Available	4-77
2810-113-021	Situs Not Available	4-77
2810-113-022	Situs Not Available	4-77
2810-113-023	Situs Not Available	4-77
2810-113-024	Situs Not Available	4-77
2810-113-025	Situs Not Available	4-77
2810-113-026	Situs Not Available	4-77
2810-113-027	Situs Not Available	4-77
2810-113-028	Situs Not Available	4-77
2810-113-029	Situs Not Available	4-77
2810-113-030	Situs Not Available	4-77
2810-113-031	Situs Not Available	4-77
2810-113-032	Situs Not Available	4-77
2810-113-033	Situs Not Available	4-77
2810-113-034	Situs Not Available	4-77
2810-113-035	Situs Not Available	4-77
2810-113-036	Situs Not Available	4-77

ASSESSOR'S PARCEL NUMBER	SITUS ADDRESS	ZONE
2810-113-037	Situs Not Available	4-77
2810-113-038	Situs Not Available	4-77
2810-113-039	Situs Not Available	4-77
2810-113-040	Situs Not Available	4-77
2810-113-041	Situs Not Available	4-77
2810-113-042	Situs Not Available	4-77
2810-113-043	Situs Not Available	4-77
2810-113-044	Situs Not Available	4-77
2810-113-045	Situs Not Available	4-77
2810-113-046	Situs Not Available	4-77
2810-113-047	24542 ROSETTE LN	4-77
2810-113-048	24544 ROSETTE LN	4-77
2810-113-049	Situs Not Available	4-77
2810-113-050	Situs Not Available	4-77
2810-113-051	Situs Not Available	4-77
2810-113-052	Situs Not Available	4-77
2810-113-053	Situs Not Available	4-77
2810-113-054	Situs Not Available	4-77
2810-113-055	24545 ROSETTE LN	4-77
2810-113-056	Situs Not Available	4-77
2810-113-057	Situs Not Available	4-77
2810-113-058	Situs Not Available	4-77
2810-113-059	29033 RIDGECREST CT	4-77
2810-113-060	Situs Not Available	4-77
2810-113-061	Situs Not Available	4-77
2810-113-062	Situs Not Available	4-77
2810-113-063	Situs Not Available	4-77
2810-113-064	24539 ROSETTE LN	4-77
2810-113-065	24533 ROSETTE LN	4-77
2810-113-066	24527 ROSETTE LN	4-77
2810-114-001	Situs Not Available	4-77
2810-114-002	Situs Not Available	4-77
2810-114-003	Situs Not Available	4-77
2810-114-004	Situs Not Available	4-77
2810-114-005	Situs Not Available	4-77
2810-114-006	Situs Not Available	4-77
2810-114-007	Situs Not Available	4-77
2810-114-008	Situs Not Available	4-77
2810-114-009	Situs Not Available	4-77
2810-114-010	Situs Not Available	4-77
2810-114-011	Situs Not Available	4-77
2810-114-012	28910 WEST HILLS DR	4-77
2810-114-013	28906 WEST HILLS DR	4-77
2810-114-014	Situs Not Available	4-77
2810-114-015	Situs Not Available	4-77
2810-114-016	Situs Not Available	4-77
2810-114-017	Situs Not Available	4-77
2810-114-018	Situs Not Available	4-77
2810-114-019	Situs Not Available	4-77
2810-114-020	Situs Not Available	4-77
2810-114-021	Situs Not Available	4-77
2810-114-022	Situs Not Available	4-77
2810-114-023	Situs Not Available	4-77
2810-114-024	Situs Not Available	4-77
2810-114-025	Situs Not Available	4-77
2810-114-026	Situs Not Available	4-77
2810-114-027	Situs Not Available	4-77
2810-114-028	Situs Not Available	4-77
2810-114-029	Situs Not Available	4-77
2810-114-030	Situs Not Available	4-77
2810-114-031	Situs Not Available	4-77
2810-114-032	Situs Not Available	4-77
2810-114-033	Situs Not Available	4-77
2810-114-034	Situs Not Available	4-77
2810-114-035	Situs Not Available	4-77
2810-114-036	Situs Not Available	4-77
2810-114-037	Situs Not Available	4-77
2810-114-038	Situs Not Available	4-77
2810-114-039	Situs Not Available	4-77
2810-114-040	Situs Not Available	4-77

ASSESSOR'S PARCEL NUMBER	SITUS ADDRESS	ZONE
2810-114-041	Situs Not Available	4-77
2810-114-042	Situs Not Available	4-77
2810-114-043	Situs Not Available	4-77
2810-114-046	24528 ROSETTE LN	4-77
2810-114-047	24532 ROSETTE LN	4-77
2810-114-048	24536 ROSETTE LN	4-77
2810-114-049	24540 ROSETTE LN	4-77
2810-114-050	24521 ROSETTE LN	4-77
2810-114-051	24515 ROSETTE LN	4-77
2810-114-052	24509 ROSETTE LN	4-77
2810-114-053	24503 ROSETTE LN	4-77
2810-114-054	Situs Not Available	4-77
2810-114-055	Situs Not Available	4-77
2810-114-056	Situs Not Available	4-77
2810-114-057	Situs Not Available	4-77
2810-114-058	Situs Not Available	4-77
2810-114-059	Situs Not Available	4-77
2810-114-060	Situs Not Available	4-77
2810-114-065	Situs Not Available	4-77
2810-114-066	24524 ROSETTE LN	4-77
2810-115-001	Situs Not Available	4-77
2810-115-002	Situs Not Available	4-77
2810-115-003	Situs Not Available	4-77
2810-115-004	28874 N WEST HILLS DR	4-77
2810-115-005	28868 N WEST HILLS DR	4-77
2810-115-006	28862 N WEST HILLS DR	4-77
2810-115-007	28856 N WEST HILLS DR	4-77
2810-115-008	28850 N WEST HILLS DR	4-77
2810-115-009	28844 N WEST HILLS DR	4-77
2810-115-010	28838 N WEST HILLS DR	4-77
2810-115-011	28832 N WEST HILLS DR	4-77
2810-115-012	28826 N WEST HILLS DR	4-77
2810-115-013	28831 SILVERSMITH DR	4-77
2810-115-014	28837 SILVERSMITH DR	4-77
2810-115-015	28841 SILVERSMITH DR	4-77
2810-115-016	28845 SILVERSMITH DR	4-77
2810-115-017	28849 SILVERSMITH DR	4-77
2810-115-018	28853 SILVERSMITH DR	4-77
2810-115-019	28857 SILVERSMITH DR	4-77
2810-115-020	28861 SILVERSMITH DR	4-77
2810-115-021	28865 SILVERSMITH DR	4-77
2810-115-022	Situs Not Available	4-77
2810-115-023	Situs Not Available	4-77
2810-115-024	Situs Not Available	4-77
2810-115-025	Situs Not Available	4-77
2810-115-026	Situs Not Available	4-77
2810-115-027	Situs Not Available	4-77
2810-115-028	Situs Not Available	4-77
2810-115-029	Situs Not Available	4-77
2810-115-030	Situs Not Available	4-77
2810-115-031	Situs Not Available	4-77
2810-115-032	Situs Not Available	4-77
2810-115-033	Situs Not Available	4-77
2810-115-034	Situs Not Available	4-77
2810-115-035	Situs Not Available	4-77
2810-115-036	Situs Not Available	4-77
2810-115-037	Situs Not Available	4-77
2810-115-038	Situs Not Available	4-77
2810-115-039	Situs Not Available	4-77
2810-115-040	Situs Not Available	4-77
2810-115-041	28868 SILVERSMITH DR	4-77
2810-115-042	28862 SILVERSMITH DR	4-77
2810-115-043	28856 SILVERSMITH DR	4-77
2810-115-044	28850 SILVERSMITH DR	4-77
2810-115-045	28844 SILVERSMITH DR	4-77
2810-115-046	28838 SILVERSMITH DR	4-77
2810-115-047	28832 SILVERSMITH DR	4-77
2810-115-048	28826 SILVERSMITH DR	4-77
2810-115-049	28807 MONTVIEW CT	4-77
2810-115-050	28820 VIA BELTERRA	4-77

ASSESSOR'S PARCEL NUMBER	SITUS ADDRESS	ZONE
2810-115-051	28816 VIA BELTERRA	4-77
2810-115-052	28812 VIA BELTERRA	4-77
2810-115-053	28804 VIA BELTERRA	4-77
2810-115-054	28803 VIA BELTERRA	4-77
2810-115-055	28807 VIA BELTERRA	4-77
2810-115-056	28811 VIA BELTERRA	4-77
2810-115-057	28815 VIA BELTERRA	4-77
2810-115-058	28823 N MONTVIEW CT	4-77
2810-115-059	28827 N MONTVIEW CT	4-77
2810-115-060	28831 N MONTVIEW CT	4-77
2810-115-061	28835 N MONTVIEW CT	4-77
2810-115-062	28826 N MONTVIEW CT	4-77
2810-115-063	28822 N MONTVIEW CT	4-77
2810-115-064	28833 N WEST HILLS DR	4-77
2810-115-065	28839 N WEST HILLS DR	4-77
2810-115-066	28847 N WEST HILLS DR	4-77
2810-116-001	28820 N WEST HILLS DR	4-77
2810-116-002	28814 N WEST HILLS DR	4-77
2810-116-003	28808 N WEST HILLS DR	4-77
2810-116-004	28802 N WEST HILLS DR	4-77
2810-116-005	28803 PANORAMA COURT	4-77
2810-116-006	28807 PANORAMA COURT	4-77
2810-116-007	28811 PANORAMA COURT	4-77
2810-116-008	28817 PANORAMA COURT	4-77
2810-116-009	28821 PANORAMA COURT	4-77
2810-116-010	28825 PANORAMA COURT	4-77
2810-116-011	28829 PANORAMA COURT	4-77
2810-116-012	28833 PANORAMA COURT	4-77
2810-116-013	28837 PANORAMA COURT	4-77
2810-116-014	28820 SILVERSMITH DRIVE	4-77
2810-116-015	28814 SILVERSMITH DRIVE	4-77
2810-116-016	28808 SILVERSMITH DRIVE	4-77
2810-116-017	28802 SILVERSMITH DR	4-77
2810-116-018	28805 N COAL MOUNTAIN CT	4-77
2810-116-019	28809 N COAL MOUNTAIN CT	4-77
2810-116-020	28813 N COAL MOUNTAIN CT	4-77
2810-116-021	28803 MONTVIEW CT	4-77
2810-116-022	28808 VIA BELTERRA	4-77
2810-116-023	28826 N COAL MOUNTAIN CT	4-77
2810-116-024	28822 N COAL MOUNTAIN CT	4-77
2810-116-025	28818 N COAL MOUNTAIN CT	4-77
2810-116-026	28814 N COAL MOUNTAIN CT	4-77
2810-116-027	28810 N COAL MOUNTAIN CT	4-77
2810-116-028	28806 N COAL MOUNTAIN CT	4-77
2810-116-029	28802 N COAL MOUNTAIN CT	4-77
2810-116-030	28742 N COAL MOUNTAIN CT	4-77
2810-116-031	28738 N COAL MOUNTAIN CT	4-77
2810-116-032	28734 N COAL MOUNTAIN CT	4-77
2810-116-033	28730 N COAL MOUNTAIN CT	4-77
2810-116-034	28726 N COAL MOUNTAIN CT	4-77
2810-116-035	28722 N COAL MOUNTAIN CT	4-77
2810-116-036	28718 N COAL MOUNTAIN CT	4-77
2810-116-037	28727 CALLE PLATA	4-77
2810-116-038	28731 CALLE PLATA	4-77
2810-116-039	28735 CALLE PLATA	4-77
2810-116-040	28739 CALLE PLATA	4-77
2810-116-041	28743 CALLE PLATA	4-77
2810-116-042	28747 CALLE PLATA	4-77
2810-116-043	28751 CALLE PLATA	4-77
2810-116-044	28755 CALLE PLATA	4-77
2810-116-045	28759 CALLE PLATA	4-77
2810-116-046	28763 CALLE PLATA	4-77
2810-116-047	28767 CALLE PLATA	4-77
2810-116-048	28744 CALLE PLATA	4-77
2810-116-049	28740 CALLE PLATA	4-77
2810-116-050	28736 CALLE PLATA	4-77
2810-116-051	28732 CALLE PLATA	4-77
2810-116-052	28728 CALLE PLATA	4-77
2810-116-053	28724 CALLE PLATA	4-77
2810-116-054	28720 CALLE PLATA	4-77

ASSESSOR'S PARCEL NUMBER	SITUS ADDRESS	ZONE
2810-116-055	28716 CALLE PLATA	4-77
2810-116-056	28712 CALLE PLATA	4-77
2810-116-057	28708 CALLE PLATA	4-77
2810-116-058	28704 CALLE PLATA	4-77
2810-116-059	28705 COAL MOUNTAIN CT	4-77
2810-116-060	28709 COAL MOUNTAIN CT	4-77
2810-116-061	28713 COAL MOUNTAIN CT	4-77
2810-116-062	28717 COAL MOUNTAIN CT	4-77
2810-116-063	28721 COAL MOUNTAIN CT	4-77
2810-116-064	28725 COAL MOUNTAIN CT	4-77
2810-116-065	28729 COAL MOUNTAIN CT	4-77
2810-116-066	28833 COAL MOUNTAIN CT	4-77
2810-116-067	28803 SILVERSMITH DR	4-77
2810-116-068	28809 SILVERSMITH DRIVE	4-77
2810-116-069	28815 SILVERSMITH DRIVE	4-77
2810-116-070	28821 SILVERSMITH DRIVE	4-77
2810-116-071	28830 PANORAMA COURT	4-77
2810-116-072	28826 PANORAMA COURT	4-77
2810-116-073	28822 PANORAMA COURT	4-77
2810-116-074	28818 PANORAMA COURT	4-77
2810-116-075	28814 PANORAMA COURT	4-77
2810-116-076	28810 PANORAMA COURT	4-77
2810-116-077	28806 PANORAMA COURT	4-77
2810-116-078	28802 PANORAMA COURT	4-77
2810-117-001	28864 N VIA BELTERRA	4-77
2810-117-002	28860 N VIA BELTERRA	4-77
2810-117-003	28856 N VIA BELTERRA	4-77
2810-117-004	28852 N VIA BELTERRA	4-77
2810-117-005	28848 N VIA BELTERRA	4-77
2810-117-006	28844 N VIA BELTERRA	4-77
2810-117-007	28840 N VIA BELTERRA	4-77
2810-117-008	28836 N VIA BELTERRA	4-77
2810-117-009	28832 N VIA BELTERRA	4-77
2810-117-010	28828 N VIA BELTERRA	4-77
2810-117-011	Situs Not Available	4-77
2810-117-012	Situs Not Available	4-77
2810-117-013	29128 WEST HILLS DR	4-77
2810-117-014	29124 WEST HILLS DR	4-77
2810-117-015	29120 WEST HILLS DR	4-77
2810-117-016	29116 WEST HILLS DR	4-77
2810-117-017	29114 WEST HILLS DR	4-77
2810-117-018	29110 WEST HILLS DR	4-77
2810-117-019	29106 WEST HILLS DR	4-77
2810-117-020	29102 WEST HILLS DR	4-77
2810-117-021	29093 WEST HILLS DR	4-77
2810-117-022	29101 WEST HILLS DR	4-77
2810-117-023	29105 WEST HILLS DR	4-77
2810-117-024	29109 WEST HILLS DR	4-77
2810-117-025	29113 WEST HILLS DR	4-77
2810-117-026	29117 WEST HILLS DR	4-77
2810-117-027	29121 WEST HILLS DR	4-77
2810-117-028	29125 WEST HILLS DR	4-77
2810-117-029	29129 WEST HILLS DR	4-77
2810-117-030	Situs Not Available	4-77
2810-117-031	29137 WEST HILLS DR	4-77
2810-117-032	29141 WEST HILLS DR	4-77
2810-117-033	29145 WEST HILLS DR	4-77
2810-117-034	Situs Not Available	4-77
2810-117-035	Situs Not Available	4-77
2810-117-036	Situs Not Available	4-77
2810-117-037	Situs Not Available	4-77
2810-118-001	28827 COAL MOUNTAIN CT	4-77
2810-118-002	28831 COAL MOUNTAIN CT	4-77
2810-118-003	28839 COAL MOUNTAIN CT	4-77
2810-118-004	28843 COAL MOUNTAIN CT	4-77
2810-118-005	28847 COAL MOUNTAIN CT	4-77
2810-118-006	28851 COAL MOUNTAIN COURT	4-77
2810-118-007	28855 COAL MOUNTAIN COURT	4-77
2810-118-008	28859 COAL MOUNTAIN COURT	4-77
2810-118-009	28863 COAL MOUNTAIN COURT	4-77

ASSESSOR'S PARCEL NUMBER	SITUS ADDRESS	ZONE
2810-118-010	28867 COAL MOUNTAIN COURT	4-77
2810-118-011	28871 COAL MOUNTAIN COURT	4-77
2810-118-012	28875 COAL MOUNTAIN COURT	4-77
2810-118-013	28872 COAL MOUNTAIN COURT	4-77
2810-118-014	28868 COAL MOUNTAIN CT	4-77
2810-118-015	24304 SPRING LEAF CT	4-77
2810-118-016	24308 SPRING LEAF CT	4-77
2810-118-017	24312 SPRING LEAF COURT	4-77
2810-118-018	28862 COAL MOUNTAIN CT	4-77
2810-118-019	28858 COAL MOUNTAIN CT	4-77
2810-118-020	28854 COAL MOUNTAIN CT	4-77
2810-118-021	28850 COAL MOUNTAIN COURT	4-77
2810-118-022	28846 COAL MOUNTAIN CT	4-77
2810-118-023	28842 COAL MOUNTAIN CT	4-77
2810-118-024	28838 COAL MOUNTAIN CT	4-77
2810-118-025	28834 COAL MOUNTAIN CT	4-77
2810-118-026	28830 COAL MOUNTAIN CT	4-77
2810-124-001	28135 ANVIL CT	4-77
2810-124-002	28131 N ANVIL CT	4-77
2810-124-003	28127 ANVIL CT	4-77
2810-124-004	28123 N ANVIL CT	4-77
2810-124-005	28119 N ANVIL CT	4-77
2810-124-006	28115 N ANVIL CT	4-77
2810-124-007	28111 ANVIL CT	4-77
2810-124-008	28107 N ANVIL CT	4-77
2810-124-009	28103 N ANVIL CT	4-77
2810-124-010	28116 N ANVIL CT	4-77
2810-124-011	28120 N ANVIL CT	4-77
2810-124-012	28124 N ANVIL CT	4-77
2810-124-013	28128 N ANVIL CT	4-77
2810-124-014	28132 N ANVIL CT	4-77
2810-124-015	28136 N ANVIL CT	4-77
2810-124-016	28140 N ANVIL CT	4-77
2810-124-017	28142 ANVIL CT	4-77
2810-125-001	28146 ANVIL CT	4-77
2810-125-002	28150 ANVIL CT	4-77
2810-125-003	28154 ANVIL CT	4-77
2810-125-004	28158 ANVIL CT	4-77
2810-125-005	28162 ANVIL CT	4-77
2810-125-006	28163 ANVIL CT	4-77
2810-125-007	Situs Not Available	4-77
2810-125-008	28155 ANVIL CT	4-77
2810-125-009	28151 ANVIL CT	4-77
2810-125-010	28147 ANVIL CT	4-77
2810-125-011	28143 ANVIL CT	4-77
2810-125-012	Situs Not Available	4-77
2810-125-013	Situs Not Available	4-77
2810-125-014	Situs Not Available	4-77
2810-125-015	Situs Not Available	4-77
2810-125-016	Situs Not Available	4-77
2810-125-017	Situs Not Available	4-77
2810-125-018	Situs Not Available	4-77
2810-125-019	Situs Not Available	4-77
2810-125-020	Situs Not Available	4-77
2810-125-021	Situs Not Available	4-77
2810-126-001	Situs Not Available	4-77
2810-126-002	Situs Not Available	4-77
2810-126-003	Situs Not Available	4-77
2810-126-004	Situs Not Available	4-77
2810-126-005	Situs Not Available	4-77
2810-126-006	Situs Not Available	4-77
2810-126-007	Situs Not Available	4-77
2810-126-008	Situs Not Available	4-77
2810-126-009	Situs Not Available	4-77
2810-126-010	Situs Not Available	4-77
2810-126-011	Situs Not Available	4-77
2810-126-012	Situs Not Available	4-77
2810-126-013	Situs Not Available	4-77
2810-126-014	Situs Not Available	4-77
2810-126-015	Situs Not Available	4-77

ASSESSOR'S PARCEL NUMBER	SITUS ADDRESS	ZONE
2810-126-016	Situs Not Available	4-77
2810-126-017	Situs Not Available	4-77
2810-126-018	Situs Not Available	4-77
2810-126-019	Situs Not Available	4-77
2810-126-020	Situs Not Available	4-77
2810-126-021	Situs Not Available	4-77
2810-126-022	Situs Not Available	4-77
2810-126-023	Situs Not Available	4-77
2810-126-024	Situs Not Available	4-77
2810-126-025	Situs Not Available	4-77
2810-126-026	Situs Not Available	4-77
2810-126-027	Situs Not Available	4-77
2810-126-028	Situs Not Available	4-77
2810-126-029	Situs Not Available	4-77
2810-126-030	Situs Not Available	4-77
2810-126-031	Situs Not Available	4-77
2810-126-032	Situs Not Available	4-77
2810-126-033	Situs Not Available	4-77
2810-126-034	Situs Not Available	4-77
2810-126-035	Situs Not Available	4-77
2810-126-036	Situs Not Available	4-77
2810-126-037	Situs Not Available	4-77
2810-126-038	Situs Not Available	4-77
2810-126-039	Situs Not Available	4-77
2810-126-040	Situs Not Available	4-77
2810-126-041	Situs Not Available	4-77
2810-126-042	28437 FARRIER DR	4-77
2810-126-043	28433 FARRIER DR	4-77
2810-126-044	28429 FARRIER DR	4-77
2810-126-045	Situs Not Available	4-77
2810-126-046	28421 FARRIER DR	4-77
2810-126-047	Situs Not Available	4-77
2810-126-048	Situs Not Available	4-77
2810-127-001	Situs Not Available	4-77
2810-127-002	Situs Not Available	4-77
2810-127-003	Situs Not Available	4-77
2810-127-004	Situs Not Available	4-77
2810-127-005	Situs Not Available	4-77
2810-127-006	Situs Not Available	4-77
2810-127-007	Situs Not Available	4-77
2810-127-008	Situs Not Available	4-77
2810-127-009	Situs Not Available	4-77
2810-127-010	Situs Not Available	4-77
2810-127-011	Situs Not Available	4-77
2810-127-012	Situs Not Available	4-77
2810-127-013	Situs Not Available	4-77
2810-127-014	Situs Not Available	4-77
2810-127-015	Situs Not Available	4-77
2810-127-016	Situs Not Available	4-77
2810-127-017	Situs Not Available	4-77
2810-127-018	Situs Not Available	4-77
2810-127-019	Situs Not Available	4-77
2810-127-020	Situs Not Available	4-77
2810-127-021	Situs Not Available	4-77
2810-128-001	28503 FARRIER DR	4-77
2810-128-002	28507 FARRIER DR	4-77
2810-128-003	28511 FARRIER DR	4-77
2810-128-004	Situs Not Available	4-77
2810-128-005	Situs Not Available	4-77
2810-128-006	Situs Not Available	4-77
2810-128-007	Situs Not Available	4-77
2810-128-008	Situs Not Available	4-77
2810-128-009	Situs Not Available	4-77
2810-128-012	Situs Not Available	4-77
2810-128-013	Situs Not Available	4-77
2810-128-014	Situs Not Available	4-77
2810-128-015	Situs Not Available	4-77
2810-128-017	Situs Not Available	4-77
2810-128-019	Situs Not Available	4-77
2810-128-020	Situs Not Available	4-77

ASSESSOR'S PARCEL NUMBER	SITUS ADDRESS	ZONE
2810-128-021	Situs Not Available	4-77
2810-128-022	Situs Not Available	4-77
2810-128-023	Situs Not Available	4-77
2810-128-024	Situs Not Available	4-77
2810-128-025	Situs Not Available	4-77
2810-128-026	Situs Not Available	4-77
2810-128-027	Situs Not Available	4-77
2810-128-028	Situs Not Available	4-77
2810-128-029	Situs Not Available	4-77
2810-128-030	Situs Not Available	4-77
2810-128-031	Situs Not Available	4-77
2810-128-032	Situs Not Available	4-77
2810-128-033	Situs Not Available	4-77
2810-128-034	Situs Not Available	4-77
2810-128-035	Situs Not Available	4-77
2810-128-036	Situs Not Available	4-77
2810-128-037	Situs Not Available	4-77
2810-128-038	Situs Not Available	4-77
2810-128-039	Situs Not Available	4-77
2810-128-040	Situs Not Available	4-77
2810-128-041	Situs Not Available	4-77
2810-128-043	Situs Not Available	4-77
2810-128-044	Situs Not Available	4-77
2810-128-045	Situs Not Available	4-77
2810-128-046	Situs Not Available	4-77
2810-128-047	Situs Not Available	4-77
2810-128-048	24904 HEARTH CT	4-77
2810-128-049	24908 HEARTH CT	4-77
2810-128-050	24912 HEARTH CT	4-77
2810-128-051	24906 HEARTH CT	4-77
2810-128-052	24920 HEARTH CT	4-77
2810-128-053	24924 HEARTH CT	4-77
2810-128-054	24928 HEARTH CT	4-77
2810-128-055	24932 HEARTH CT	4-77
2810-128-056	24936 HEARTH CT	4-77
2810-128-057	24939 HEARTH CT	4-77
2810-128-058	24935 HEARTH CT	4-77
2810-128-059	24931 HEARTH CT	4-77
2810-128-060	24927 HEARTH CT	4-77
2810-128-061	24923 HEARTH CT	4-77
2810-128-062	24915 HEARTH CT	4-77
2810-128-063	24907 HEARTH CT	4-77
2810-129-001	28613 FARRIER DR	4-77
2810-129-002	28617 N FARRIER DR	4-77
2810-129-003	28621 FARRIER DR	4-77
2810-129-004	28625 N FARRIER DR	4-77
2810-129-005	28629 N FARRIER DR	4-77
2810-129-006	28633 FARRIER DR	4-77
2810-129-007	Situs Not Available	4-77
2810-129-008	Situs Not Available	4-77
2810-129-009	Situs Not Available	4-77
2810-129-010	Situs Not Available	4-77
2810-129-011	Situs Not Available	4-77
2810-129-012	Situs Not Available	4-77
2810-129-013	Situs Not Available	4-77
2810-129-014	Situs Not Available	4-77
2810-129-015	Situs Not Available	4-77
2810-129-016	Situs Not Available	4-77
2810-129-017	Situs Not Available	4-77
2810-129-018	Situs Not Available	4-77
2810-129-019	Situs Not Available	4-77
2810-129-020	Situs Not Available	4-77
2810-129-021	Situs Not Available	4-77
2810-129-022	Situs Not Available	4-77
2810-129-023	Situs Not Available	4-77
2810-129-024	Situs Not Available	4-77
2810-129-025	Situs Not Available	4-77
2810-129-026	Situs Not Available	4-77
2810-129-027	Situs Not Available	4-77
2810-129-028	Situs Not Available	4-77

ASSESSOR'S PARCEL NUMBER	SITUS ADDRESS	ZONE
2810-129-029	Situs Not Available	4-77
2810-129-031	Situs Not Available	4-77
2810-129-033	Situs Not Available	4-77
2810-129-034	Situs Not Available	4-77
2810-129-035	Situs Not Available	4-77
2810-129-036	Situs Not Available	4-77
2810-129-037	Situs Not Available	4-77
2810-129-039	Situs Not Available	4-77
2810-129-040	Situs Not Available	4-77
2810-129-041	Situs Not Available	4-77
2810-129-042	Situs Not Available	4-77
2810-129-043	Situs Not Available	4-77
2810-129-044	Situs Not Available	4-77
2810-129-045	Situs Not Available	4-77
2810-129-046	Situs Not Available	4-77
2810-129-047	Situs Not Available	4-77
2810-129-048	Situs Not Available	4-77
2810-129-049	Situs Not Available	4-77
2810-129-050	Situs Not Available	4-77
2810-129-051	Situs Not Available	4-77
2810-129-052	Situs Not Available	4-77
2810-129-053	Situs Not Available	4-77
2810-129-054	28632 N FARRIER DR	4-77
2810-129-055	28628 FARRIER DR	4-77
2810-129-056	28624 FARRIER DR	4-77
2810-129-057	28620 FARRIER DR	4-77
2810-129-058	28616 N FARRIER DR	4-77
2810-130-001	Situs Not Available	4-77
2810-130-002	Situs Not Available	4-77
2810-130-003	Situs Not Available	4-77
2810-130-004	Situs Not Available	4-77
2810-130-005	Situs Not Available	4-77
2810-130-006	Situs Not Available	4-77
2810-130-007	Situs Not Available	4-77
2810-130-008	Situs Not Available	4-77
2810-130-009	Situs Not Available	4-77
2810-130-010	Situs Not Available	4-77
2810-130-011	Situs Not Available	4-77
2810-130-012	Situs Not Available	4-77
2810-130-013	Situs Not Available	4-77
2810-130-014	Situs Not Available	4-77
2810-130-015	Situs Not Available	4-77
2810-130-016	Situs Not Available	4-77
2810-130-017	Situs Not Available	4-77
2810-130-018	Situs Not Available	4-77
2810-130-019	Situs Not Available	4-77
2810-130-020	Situs Not Available	4-77
2810-130-021	Situs Not Available	4-77
2810-130-022	28725 N IRON VILLAGE DR	4-77
2810-130-023	28729 N IRON VILLAGE DR	4-77
2810-130-024	28730 N IRON VILLAGE DR	4-77
2810-130-026	28726 N IRON VILLAGE DR	4-77
2810-130-027	Situs Not Available	4-77
2810-130-028	Situs Not Available	4-77
2810-130-029	28714 IRON VILLAGE DR	4-77
2810-130-030	28710 IRON VILLAGE DR	4-77
2810-130-031	28706 IRON VILLAGE DR	4-77
2810-130-032	Situs Not Available	4-77
2810-130-034	Situs Not Available	4-77
2810-130-036	Situs Not Available	4-77
2810-130-037	Situs Not Available	4-77
2810-130-038	Situs Not Available	4-77
2810-130-039	Situs Not Available	4-77
2810-130-040	Situs Not Available	4-77
2810-130-042	Situs Not Available	4-77
2810-130-044	Situs Not Available	4-77
2810-130-046	Situs Not Available	4-77
2810-130-047	Situs Not Available	4-77
2810-130-048	Situs Not Available	4-77
2810-130-049	Situs Not Available	4-77

ASSESSOR'S PARCEL NUMBER	SITUS ADDRESS	ZONE
2810-131-001	28733 N IRON VILLAGE DR	4-77
2810-131-002	28737 N IRON VILLAGE DR	4-77
2810-131-003	28741 N IRON VILLAGE DR	4-77
2810-131-004	28745 IRON VILLAGE DR	4-77
2810-131-005	28749 IRON VILLAGE DR	4-77
2810-131-006	28753 IRON VILLAGE DR	4-77
2810-131-008	28757 IRON VILLAGE DR	4-77
2810-131-010	28803 BELLOWS COURT	4-77
2810-131-011	28807 N BELLOWS CT	4-77
2810-131-013	28813 BELLOWS CT	4-77
2810-131-015	28817 BELLOWS CT	4-77
2810-131-017	28821 BELLOWS CT	4-77
2810-131-018	28825 BELLOWS CT	4-77
2810-131-019	28829 BELLOWS CT	4-77
2810-131-020	28833 BELLOWS CT	4-77
2810-131-021	28832 BELLOWS CT	4-77
2810-131-022	28828 BELLOWS CT	4-77
2810-131-024	Situs Not Available	4-77
2810-131-026	28818 N BELLOWS CT	4-77
2810-131-027	28814 BELLOWS COURT	4-77
2810-131-028	28810 BELLOWS COURT	4-77
2810-131-029	28806 BELLOWS COURT	4-77
2810-131-030	28802 BELLOWS COURT	4-77
2810-131-031	28809 IRON VILLAGE DR	4-77
2810-131-032	28813 IRON VILLAGE DR	4-77
2810-131-033	28817 IRON VILLAGE DR	4-77
2810-131-034	28821 IRON VILLAGE DR	4-77
2810-131-035	28825 IRON VILLAGE DR	4-77
2810-131-036	28829 N IRON VILLAGE DR	4-77
2810-131-041	28841 IRON VILLAGE DR	4-77
2810-131-042	28845 IRON VILLAGE DRIVE	4-77
2810-131-043	28851 IRON VILLAGE DRIVE	4-77
2810-131-044	28857 N IRON VILLAGE DR	4-77
2810-131-045	28856 N IRON VILLAGE DR	4-77
2810-131-046	28852 N IRON VILLAGE DR	4-77
2810-131-051	28840 IRON VILLAGE DR	4-77
2810-131-052	22836 IRON VILLAGE DR	4-77
2810-131-053	28832 IRON VILLAGE DR	4-77
2810-131-054	28828 IRON VILLAGE DR	4-77
2810-131-055	28824 IRON VILLAGE DRIVE	4-77
2810-131-056	28820 IRON VILLAGE DRIVE	4-77
2810-131-057	28816 IRON VILLAGE DRIVE	4-77
2810-131-058	28812 IRON VILLAGE DR	4-77
2810-131-059	28808 IRON VILLAGE DRIVE	4-77
2810-131-060	28804 IRON VILLAGE	4-77
2810-131-061	28762 IRON VILLAGE DR	4-77
2810-131-062	28758 IRON VILLAGE DRIVE	4-77
2810-131-063	28754 IRON VILLAGE DRIVE	4-77
2810-131-064	28750 IRON VILLAGE DRIVE	4-77
2810-131-065	28746 IRON VILLAGE DR	4-77
2810-131-066	28742 IRON VILLAGE DR	4-77
2810-131-068	Situs Not Available	4-77
2810-131-070	28734 IRON VILLAGE DR	4-77
2810-131-074	28833 N IRON VILLAGE DR	4-77
2810-131-075	28837 N IRON VILLAGE DR	4-77
2810-131-076	28848 N IRON VILLAGE DR	4-77
2810-131-077	28844 N BELLOWS ST	4-77
2810-109-010	Situs Not Available	4-77
2810-109-008	Situs Not Available	4-77
2810-109-007	Situs Not Available	4-77
2810-109-006	Situs Not Available	4-77
2810-109-009	Situs Not Available	4-77
2810-119-014	24015 COPPER HILL DR	4-77
2810-110-003	Situs Not Available	4-77
2810-109-049	28306 CAMINO DEL ARTE DRIVE	4-77 MWD Trust
2810-109-050	28310 CAMINO DEL ARTE DRIVE	4-77 MWD Trust
2810-109-052	28314 CAMINO DEL ARTE DR	4-77 MWD Trust
2810-109-054	28324 CAMINO DEL ARTE DRIVE	4-77 MWD Trust
2810-109-055	28328 CAMINO DEL ARTE DRIVE	4-77 MWD Trust
2810-109-056	28336 CAMINO DEL ARTE DRIVE	4-77 MWD Trust

ASSESSOR'S PARCEL NUMBER	SITUS ADDRESS	ZONE
2810-109-057	28332 CAMINO DEL ARTE DRIVE	4-77 MWD Trust
2810-109-058	28342 CAMINO DEL ARTE DRIVE	4-77 MWD Trust
2810-109-059	28346 CAMINO DEL ARTE DRIVE	4-77 MWD Trust
2810-109-060	28354 CAMINO DEL ARTE DRIVE	4-77 MWD Trust
2810-109-061	28350 CAMINO DEL ARTE DRIVE	4-77 MWD Trust
2810-109-062	28372 CAMINO DEL ARTE DRIVE	4-77 MWD Trust
2810-109-063	28376 CAMINO DEL ARTE DRIVE	4-77 MWD Trust
2810-109-064	28384 CAMINO DEL ARTE DRIVE	4-77 MWD Trust
2810-109-065	28380 CAMINO DEL ARTE DRIVE	4-77 MWD Trust
2810-109-066	28390 CAMINO DEL ARTE DRIVE	4-77 MWD Trust
2810-109-067	28394 CAMINO DEL ARTE DRIVE	4-77 MWD Trust
2810-109-068	28408 CAMINO DEL ARTE DRIVE	4-77 MWD Trust
2810-109-069	28404 CAMINO DEL ARTE DRIVE	4-77 MWD Trust
2810-109-070	28414 CAMINO DEL ARTE DRIVE	4-77 MWD Trust
2810-109-071	28418 CAMINO DEL ARTE DRIVE	4-77 MWD Trust
2810-109-072	28426 CAMINO DEL ARTE DRIVE	4-77 MWD Trust
2810-109-073	28444 CAMINO DEL ARTE DR	4-77 MWD Trust
2810-109-074	28448 CAMINO DEL ARTE DR	4-77 MWD Trust
2810-109-075	28456 CAMINO DEL ARTE DR	4-77 MWD Trust
2810-109-076	28452 CAMINO DEL ARTE DR	4-77 MWD Trust
2810-109-077	28462 CAMINO DEL ARTE DR	4-77 MWD Trust
2810-109-078	28466 CAMINO DEL ARTE DR	4-77 MWD Trust
2810-109-079	28474 CAMINO DEL ARTE DR	4-77 MWD Trust
2810-109-080	28470 CAMINO DEL ARTE DR	4-77 MWD Trust
2810-109-081	28480 CAMINO DEL ARTE DR	4-77 MWD Trust
2810-109-082	28484 CAMINO DEL ARTE DRIVE	4-77 MWD Trust
2810-109-083	28492 CAMINO DEL ARTE DR	4-77 MWD Trust
2810-109-084	28488 CAMINO DEL ARTE DR	4-77 MWD Trust
2810-109-085	28318 CAMINO DEL ARTE DRIVE	4-77 MWD Trust
2810-109-086	28287 VIA SONATA DR	4-77 MWD Trust
2810-109-087	28285 VIA SONATA DR	4-77 MWD Trust
2810-109-088	28283 VIA SONATA DR	4-77 MWD Trust
2810-109-089	28281 VIA SONATA DR	4-77 MWD Trust
2810-109-090	28277 VIA SONATA DR	4-77 MWD Trust
2810-109-091	28275 VIA SONATA DR	4-77 MWD Trust
2810-109-092	28273 VIA SONATA DR	4-77 MWD Trust
2810-109-093	28271 VIA SONATA DR	4-77 MWD Trust
2810-109-094	28267 N VIA SONATA	4-77 MWD Trust
2810-109-095	28265 N VIA SONATA	4-77 MWD Trust
2810-109-096	28263 N VIA SONATA	4-77 MWD Trust
2810-109-097	28259 N VIA SONATA	4-77 MWD Trust
2810-109-098	28257 N VIA SONATA	4-77 MWD Trust
2810-109-099	28255 N VIA SONATA	4-77 MWD Trust
2810-109-100	Situs Not Available	4-77 MWD Trust
2810-109-101	28249 N VIA SONATA	4-77 MWD Trust
2810-109-102	28247 N VIA SONATA	4-77 MWD Trust
2810-109-103	28243 N VIA SONATA	4-77 MWD Trust
2810-109-104	28241 N VIA SONATA	4-77 MWD Trust
2810-109-105	Situs Not Available	4-77 MWD Trust
2810-109-106	Situs Not Available	4-77 MWD Trust
2810-109-107	Situs Not Available	4-77 MWD Trust
2810-109-108	Situs Not Available	4-77 MWD Trust
2810-109-109	Situs Not Available	4-77 MWD Trust
2810-109-110	Situs Not Available	4-77 MWD Trust
2810-109-111	Situs Not Available	4-77 MWD Trust
2810-109-112	28217 VIA SONATA DRIVE	4-77 MWD Trust
2810-109-113	28215 VIA SONATA DR	4-77 MWD Trust
2810-109-114	28213 VIA SONATA DR	4-77 MWD Trust
2810-109-115	28211 VIA SONATA DRIVE	4-77 MWD Trust
2810-109-116	28207 VIA SONATA DRIVE	4-77 MWD Trust
2810-109-117	28205 VIA SONATA DR	4-77 MWD Trust
2810-109-118	28203 VIA SONATA DRIVE	4-77 MWD Trust
2810-109-119	28201 VIA SONATA DRIVE	4-77 MWD Trust
2810-109-120	28202 VIA SONATA DRIVE	4-77 MWD Trust
2810-109-121	28204 VIA SONATA DR	4-77 MWD Trust
2810-109-122	28206 VIA SONATA DR	4-77 MWD Trust
2810-109-123	28208 N VIA SONATA DR	4-77 MWD Trust
2810-109-124	28212 N VIA SONATA DR	4-77 MWD Trust
2810-109-125	28214 VIA SONATA DR	4-77 MWD Trust
2810-109-126	28216 VIA SONATA DR	4-77 MWD Trust

ASSESSOR'S PARCEL NUMBER	SITUS ADDRESS	ZONE
2810-109-127	28220 VIA SONATA DR	4-77 MWD Trust
2810-109-128	28222 VIA SONATA DR	4-77 MWD Trust
2810-109-129	Situs Not Available	4-77 MWD Trust
2810-109-130	28224 VIA SONATA DRIVE	4-77 MWD Trust
2810-109-131	28230 N VIA SONATA DR	4-77 MWD Trust
2810-109-132	28232 VIA SONATA DR	4-77 MWD Trust
2810-109-133	28234 VIA SONATA DRIVE	4-77 MWD Trust
2810-109-134	28238 VIA SONATA DRIVE	4-77 MWD Trust
2810-109-135	Situs Not Available	4-77 MWD Trust
2810-109-136	Situs Not Available	4-77 MWD Trust
2810-109-137	28250 VIA SONATA DRIVE	4-77 MWD Trust
2810-109-138	Situs Not Available	4-77 MWD Trust
2810-109-139	Situs Not Available	4-77 MWD Trust
2810-109-140	Situs Not Available	4-77 MWD Trust
2810-109-141	28254 N VIA SONATA	4-77 MWD Trust
2810-109-142	28256 N VIA SONATA	4-77 MWD Trust
2810-109-143	28258 N VIA SONATA	4-77 MWD Trust
2810-109-144	28266 N VIA SONATA	4-77 MWD Trust
2810-109-145	28264 N VIA SONATA	4-77 MWD Trust
2810-109-146	28262 N VIA SONATA	4-77 MWD Trust
2810-109-147	28270 VIA SONATA DR	4-77 MWD Trust
2810-109-148	28272 VIA SONATA DR	4-77 MWD Trust
2810-109-149	28274 VIA SONATA DR	4-77 MWD Trust
2810-109-150	28284 VIA SONATA DR	4-77 MWD Trust
2810-109-151	28282 VIA SONATA DR	4-77 MWD Trust
2810-109-152	28280 VIA SONATA DR	4-77 MWD Trust
2810-109-153	28278 VIA SONATA DR	4-77 MWD Trust
2810-109-154	Situs Not Available	4-77 MWD Trust
2810-109-155	28290 VIA SONATA DR	4-77 MWD Trust
2810-109-156	Situs Not Available	4-77 MWD Trust
2810-109-157	Situs Not Available	4-77 MWD Trust
2810-109-158	Situs Not Available	4-77 MWD Trust
2810-109-159	Situs Not Available	4-77 MWD Trust
2810-110-030	28520 PIETRO DRIVE	4-77 MWD Trust
2810-110-031	28522 PIETRO DRIVE	4-77 MWD Trust
2810-110-032	28524 PIETRO DRIVE	4-77 MWD Trust
2810-110-033	28526 PIETRO DRIVE	4-77 MWD Trust
2810-110-034	28530 PIETRO DRIVE	4-77 MWD Trust
2810-110-035	28532 PIETRO DRIVE	4-77 MWD Trust
2810-110-036	28534 PIETRO DRIVE	4-77 MWD Trust
2810-110-037	28536 PIETRO DRIVE	4-77 MWD Trust
2810-110-038	28540 PIETRO DRIVE	4-77 MWD Trust
2810-110-039	28542 PIETRO DRIVE	4-77 MWD Trust
2810-110-040	28544 PIETRO DRIVE	4-77 MWD Trust
2810-110-041	28546 PIETRO DRIVE	4-77 MWD Trust
2810-110-042	28550 PIETRO DR	4-77 MWD Trust
2810-110-043	28552 PIETRO DR	4-77 MWD Trust
2810-110-044	28554 PIETRO DR	4-77 MWD Trust
2810-110-045	28556 PIETRO DR	4-77 MWD Trust
2810-110-054	28691 PIETRO DR	4-77 MWD Trust
2810-110-055	28689 PIETRO DR	4-77 MWD Trust
2810-110-056	28687 PIETRO DR	4-77 MWD Trust
2810-110-057	28685 PIETRO DR	4-77 MWD Trust
2810-110-070	28553 PIETRO DR	4-77 MWD Trust
2810-110-071	28551 PIETRO DR	4-77 MWD Trust
2810-110-072	28549 PIETRO DR	4-77 MWD Trust
2810-110-073	28547 PIETRO DR	4-77 MWD Trust
2810-110-074	28541 PIETRO DRIVE	4-77 MWD Trust
2810-110-075	28539 PIETRO DRIVE	4-77 MWD Trust
2810-110-076	28537 PIETRO DRIVE	4-77 MWD Trust
2810-110-077	28535 PIETRO DRIVE	4-77 MWD Trust
2810-110-086	28630 PIETRO DRIVE	4-77 MWD Trust
2810-110-087	28632 PIETRO DRIVE	4-77 MWD Trust
2810-110-088	28634 PIETRO DRIVE	4-77 MWD Trust
2810-110-089	28636 PIETRO DRIVE	4-77 MWD Trust
2810-110-090	28638 PIETRO DRIVE	4-77 MWD Trust
2810-110-091	28640 PIETRO DRIVE	4-77 MWD Trust
2810-110-092	28642 PIETRO DRIVE	4-77 MWD Trust
2810-110-093	28644 PIETRO DRIVE	4-77 MWD Trust
2810-110-094	28646 PIETRO DRIVE	4-77 MWD Trust

ASSESSOR'S PARCEL NUMBER	SITUS ADDRESS	ZONE
2810-110-095	28648 PIETRO DRIVE	4-77 MWD Trust
2810-110-096	28650 PIETRO DRIVE	4-77 MWD Trust
2810-110-097	28652 PIETRO DRIVE	4-77 MWD Trust
2810-110-098	28680 PIETRO DR	4-77 MWD Trust
2810-110-099	28682 PIETRO DR	4-77 MWD Trust
2810-110-100	28684 PIETRO DR	4-77 MWD Trust
2810-110-101	28686 PIETRO DR	4-77 MWD Trust
2810-110-102	28690 PIETRO DR	4-77 MWD Trust
2810-110-103	28692 PIETRO DR	4-77 MWD Trust
2810-110-104	28694 PIETRO DR	4-77 MWD Trust
2810-110-105	28696 PIETRO DR	4-77 MWD Trust
2810-110-106	28683 PIETRO DR	4-77 MWD Trust
2810-110-107	28681 PIETRO DR	4-77 MWD Trust
2810-110-108	28679 PIETRO DR	4-77 MWD Trust
2810-110-109	28677 PIETRO DR	4-77 MWD Trust
2810-110-110	28673 PIETRO DR	4-77 MWD Trust
2810-110-111	28671 PIETRO DR	4-77 MWD Trust
2810-110-112	28669 PIETRO DR	4-77 MWD Trust
2810-110-113	28667 PIETRO DR	4-77 MWD Trust
2810-110-114	28659 PIETRO DR	4-77 MWD Trust
2810-110-115	28657 PIETRO DR	4-77 MWD Trust
2810-110-116	28655 PIETRO DR	4-77 MWD Trust
2810-110-117	28653 PIETRO DR	4-77 MWD Trust
2810-110-118	28649 PIETRO DR	4-77 MWD Trust
2810-110-119	28647 PIETRO DR	4-77 MWD Trust
2810-110-120	28645 PIETRO DR	4-77 MWD Trust
2810-110-121	28643 PIETRO DR	4-77 MWD Trust
2810-110-122	28641 PIETRO DR	4-77 MWD Trust
2810-110-123	28639 PIETRO DR	4-77 MWD Trust
2810-110-124	28637 PIETRO DR	4-77 MWD Trust
2810-110-125	28635 PIETRO DR	4-77 MWD Trust
2810-110-130	28555 HERRERA ST	4-77 MWD Trust
2810-110-131	28553 HERRERA ST	4-77 MWD Trust
2810-110-132	28551 HERRERA ST	4-77 MWD Trust
2810-110-133	28549 HERRERA ST	4-77 MWD Trust
2810-110-134	28547 HERRERA ST	4-77 MWD Trust
2810-110-135	28545 HERRERA ST	4-77 MWD Trust
2810-110-136	28543 HERRERA ST	4-77 MWD Trust
2810-110-137	28541 HERRERA ST	4-77 MWD Trust
2810-110-138	28571 HERRERA ST	4-77 MWD Trust
2810-110-139	28569 HERRERA ST	4-77 MWD Trust
2810-110-140	28567 HERRERA ST	4-77 MWD Trust
2810-110-141	28565 HERRERA ST	4-77 MWD Trust
2810-110-142	28563 HERRERA ST	4-77 MWD Trust
2810-110-143	28561 HERRERA ST	4-77 MWD Trust
2810-110-144	28559 HERRERA ST	4-77 MWD Trust
2810-110-145	28557 HERRERA ST	4-77 MWD Trust
2810-110-146	28570 HERRERA ST	4-77 MWD Trust
2810-110-147	28568 HERRERA ST	4-77 MWD Trust
2810-110-148	28566 HERRERA ST	4-77 MWD Trust
2810-110-149	28564 HERRERA ST	4-77 MWD Trust
2810-110-150	28562 HERRERA ST	4-77 MWD Trust
2810-110-151	28560 HERRERA ST	4-77 MWD Trust
2810-110-152	28558 HERRERA ST	4-77 MWD Trust
2810-110-153	28556 HERRERA ST	4-77 MWD Trust
2810-110-154	28554 HERRERA ST	4-77 MWD Trust
2810-110-155	28552 HERRERA ST	4-77 MWD Trust
2810-110-156	28550 HERRERA ST	4-77 MWD Trust
2810-110-157	28548 HERRERA ST	4-77 MWD Trust
2810-110-158	28546 HERRERA ST	4-77 MWD Trust
2810-110-159	28544 HERRERA ST	4-77 MWD Trust
2810-110-160	28584 HERRERA ST	4-77 MWD Trust
2810-110-161	28582 HERRERA ST	4-77 MWD Trust
2810-110-162	28580 HERRERA ST	4-77 MWD Trust
2810-110-163	28578 HERRERA ST	4-77 MWD Trust
2810-110-164	28576 HERRERA ST	4-77 MWD Trust
2810-110-165	28574 HERRERA ST	4-77 MWD Trust
2810-110-166	28572 HERRERA ST	4-77 MWD Trust
2810-110-167	28481 HERRERA ST	4-77 MWD Trust
2810-110-168	28479 HERRERA ST	4-77 MWD Trust

ASSESSOR'S PARCEL NUMBER	SITUS ADDRESS	ZONE
2810-110-169	28477 HERRERA ST	4-77 MWD Trust
2810-110-170	28475 HERRERA ST	4-77 MWD Trust
2810-110-171	28473 HERRERA ST	4-77 MWD Trust
2810-110-172	28471 HERRERA ST	4-77 MWD Trust
2810-110-173	28469 HERRERA ST	4-77 MWD Trust
2810-110-174	28495 HERRERA ST	4-77 MWD Trust
2810-110-175	28493 HERRERA ST	4-77 MWD Trust
2810-110-176	28491 HERRERA ST	4-77 MWD Trust
2810-110-177	28489 HERRERA ST	4-77 MWD Trust
2810-110-178	28487 HERRERA ST	4-77 MWD Trust
2810-110-179	28485 HERRERA ST	4-77 MWD Trust
2810-110-180	28483 HERRERA ST	4-77 MWD Trust
2810-110-181	28507 HERRERA ST	4-77 MWD Trust
2810-110-182	28509 HERRERA ST	4-77 MWD Trust
2810-110-183	28511 HERRERA ST	4-77 MWD Trust
2810-110-184	28513 HERRERA ST	4-77 MWD Trust
2810-110-185	28515 HERRERA ST	4-77 MWD Trust
2810-110-186	28517 HERRERA ST	4-77 MWD Trust
2810-110-187	28519 HERRERA ST	4-77 MWD Trust
2810-110-188	28521 HERRERA ST	4-77 MWD Trust
2810-110-189	28537 HERRERA ST	4-77 MWD Trust
2810-110-190	28535 HERRERA ST	4-77 MWD Trust
2810-110-191	28533 HERRERA ST	4-77 MWD Trust
2810-110-192	28531 HERRERA ST	4-77 MWD Trust
2810-110-193	28529 HERRERA ST	4-77 MWD Trust
2810-110-194	28527 HERRERA ST	4-77 MWD Trust
2810-110-195	28525 HERRERA ST	4-77 MWD Trust
2810-110-196	28523 HERRERA ST	4-77 MWD Trust
2810-110-197	28528 HERRERA ST	4-77 MWD Trust
2810-110-198	28526 HERRERA ST	4-77 MWD Trust
2810-110-199	28524 HERRERA ST	4-77 MWD Trust
2810-110-200	28522 HERRERA ST	4-77 MWD Trust
2810-110-201	28520 HERRERA ST	4-77 MWD Trust
2810-110-202	28518 HERRERA ST	4-77 MWD Trust
2810-110-203	28516 HERRERA ST	4-77 MWD Trust
2810-110-204	28514 HERRERA ST	4-77 MWD Trust
2810-110-205	28512 HERRERA ST	4-77 MWD Trust
2810-110-206	28510 HERRERA ST	4-77 MWD Trust
2810-110-207	28508 HERRERA ST	4-77 MWD Trust
2810-110-208	28506 HERRERA ST	4-77 MWD Trust
2810-110-209	28504 HERRERA ST	4-77 MWD Trust
2810-110-210	28502 HERRERA ST	4-77 MWD Trust
2810-110-213	28494 N HERRERA STREET	4-77 MWD Trust
2810-110-214	28492 N HERRERA STREET	4-77 MWD Trust
2810-110-215	28490 N HERRERA STREET	4-77 MWD Trust
2810-110-216	28488 N HERRERA STREET	4-77 MWD Trust
2810-110-217	28486 N HERRERA STREET	4-77 MWD Trust
2810-110-218	28484 N HERRERA STREET	4-77 MWD Trust
2810-110-219	28482 N HERRERA STREET	4-77 MWD Trust
2810-110-220	28480 N HERRERA STREET	4-77 MWD Trust
2810-110-221	28478 N HERRERA STREET	4-77 MWD Trust
2810-110-222	28476 N HERRERA STREET	4-77 MWD Trust
2810-110-223	28474 N HERRERA STREET	4-77 MWD Trust
2810-110-224	28472 N HERRERA STREET	4-77 MWD Trust
2810-110-225	28470 N HERRERA STREET	4-77 MWD Trust
2810-110-226	28468 N HERRERA STREET	4-77 MWD Trust
2810-111-008	23941 BRESCIA DR	4-77 MWD Trust
2810-111-009	23939 BRESCIA DR	4-77 MWD Trust
2810-111-010	23937 BRESCIA DR	4-77 MWD Trust
2810-111-011	23927 BRESCIA DR	4-77 MWD Trust
2810-111-012	23925 BRESCIA DR	4-77 MWD Trust
2810-111-013	23923 BRESCIA DR	4-77 MWD Trust
2810-111-014	23921 BRESCIA DR	4-77 MWD Trust
2810-111-015	23919 BRESCIA DR	4-77 MWD Trust
2810-111-016	23917 BRESCIA DR	4-77 MWD Trust
2810-111-017	23913 BRESCIA DR	4-77 MWD Trust
2810-111-018	23911 BRESCIA DR	4-77 MWD Trust
2810-111-019	23909 BRESCIA DR	4-77 MWD Trust
2810-111-020	23900 CALLE DEL SOL DR	4-77 MWD Trust
2810-111-021	23902 CALLE DEL SOL DR	4-77 MWD Trust

ASSESSOR'S PARCEL NUMBER	SITUS ADDRESS	ZONE
2810-111-022	23904 CALLE DEL SOL DR	4-77 MWD Trust
2810-111-023	23887 TOSCANA DR	4-77 MWD Trust
2810-111-024	23889 TOSCANA DR	4-77 MWD Trust
2810-111-025	23891 TOSCANA DR	4-77 MWD Trust
2810-111-026	23895 TOSCANA DR	4-77 MWD Trust
2810-111-027	23897 TOSCANA DR	4-77 MWD Trust
2810-111-028	23899 TOSCANA DR	4-77 MWD Trust
2810-111-029	23898 TOSCANA DR	4-77 MWD Trust
2810-111-030	23896 TOSCANA DR	4-77 MWD Trust
2810-111-031	23894 TOSCANA DR	4-77 MWD Trust
2810-111-032	23890 TOSCANA DR	4-77 MWD Trust
2810-111-033	23888 TOSCANA DR	4-77 MWD Trust
2810-111-034	23886 TOSCANA DR	4-77 MWD Trust
2810-111-035	23876 TOSCANA DR	4-77 MWD Trust
2810-111-036	23874 TOSCANA DR	4-77 MWD Trust
2810-111-037	23872 TOSCANA DR	4-77 MWD Trust
2810-111-038	23868 TOSCANA DR	4-77 MWD Trust
2810-111-039	23866 TOSCANA DR	4-77 MWD Trust
2810-111-040	23864 TOSCANA DR	4-77 MWD Trust
2810-111-041	23860 TOSCANA DR	4-77 MWD Trust
2810-111-042	23858 TOSCANA DR	4-77 MWD Trust
2810-111-043	23856 TOSCANA DR	4-77 MWD Trust
2810-111-044	23848 TOSCANA DR	4-77 MWD Trust
2810-111-045	23850 TOSCANA DR	4-77 MWD Trust
2810-111-046	23852 TOSCANA DR	4-77 MWD Trust
2810-111-047	23828 TOSCANA DR	4-77 MWD Trust
2810-111-048	23826 TOSCANA DR	4-77 MWD Trust
2810-111-049	23824 TOSCANA DR	4-77 MWD Trust
2810-111-050	23820 TOSCANA DR	4-77 MWD Trust
2810-111-051	23818 TOSCANA DR	4-77 MWD Trust
2810-111-052	23816 TOSCANA DR	4-77 MWD Trust
2810-111-053	23812 TOSCANA DR	4-77 MWD Trust
2810-111-054	23810 TOSCANA DR	4-77 MWD Trust
2810-111-055	23808 TOSCANA DR	4-77 MWD Trust
2810-111-056	23804 TOSCANA DR	4-77 MWD Trust
2810-111-057	23802 TOSCANA DR	4-77 MWD Trust
2810-111-058	23800 TOSCANA DR	4-77 MWD Trust
2810-111-059	23853 BRESCIA DR	4-77 MWD Trust
2810-111-060	23851 BRESCIA DR	4-77 MWD Trust
2810-111-061	23849 BRESCIA DR	4-77 MWD Trust
2810-111-062	23845 BRESCIA DR	4-77 MWD Trust
2810-111-063	23843 BRESCIA DR	4-77 MWD Trust
2810-111-064	23841 BRESCIA DR	4-77 MWD Trust
2810-111-065	23837 BRESCIA DR	4-77 MWD Trust
2810-111-066	23835 BRESCIA DR	4-77 MWD Trust
2810-111-067	23833 BRESCIA DR	4-77 MWD Trust
2810-111-068	23817 TOSCANA DR	4-77 MWD Trust
2810-111-069	Situs Not Available	4-77 MWD Trust
2810-111-070	23821 TOSCANA DR	4-77 MWD Trust
2810-111-071	28705 VERONA DR	4-77 MWD Trust
2810-111-072	28703 VERONA DR	4-77 MWD Trust
2810-111-073	28701 VERONA DR	4-77 MWD Trust
2810-111-074	28700 VERONA DR	4-77 MWD Trust
2810-111-075	28702 VERONA DR	4-77 MWD Trust
2810-111-076	28704 VERONA DR	4-77 MWD Trust
2810-111-077	28706 VERONA DR	4-77 MWD Trust
2810-111-078	28708 VERONA DR	4-77 MWD Trust
2810-111-079	28710 VERONA DR	4-77 MWD Trust
2810-111-080	23829 TOSCANA DR	4-77 MWD Trust
2810-111-081	23831 TOSCANA DR	4-77 MWD Trust
2810-111-082	23833 TOSCANA DR	4-77 MWD Trust
2810-111-083	23813 BRESCIA DR	4-77 MWD Trust
2810-111-084	23811 BRESCIA DR	4-77 MWD Trust
2810-111-085	23809 BRESCIA DR	4-77 MWD Trust
2810-111-086	23800 BRESCIA DR	4-77 MWD Trust
2810-111-087	23802 BRESCIA DR	4-77 MWD Trust
2810-111-088	23804 BRESCIA DR	4-77 MWD Trust
2810-111-089	23808 BRESCIA DR	4-77 MWD Trust
2810-111-090	23810 BRESCIA DR	4-77 MWD Trust
2810-111-091	23812 BRESCIA DR	4-77 MWD Trust

ASSESSOR'S PARCEL NUMBER	SITUS ADDRESS	ZONE
2810-111-092	23816 BRESCIA DR	4-77 MWD Trust
2810-111-093	23818 BRESCIA DR	4-77 MWD Trust
2810-111-094	23820 BRESCIA DR	4-77 MWD Trust
2810-111-095	23824 BRESCIA DR	4-77 MWD Trust
2810-111-096	23826 BRESCIA DR	4-77 MWD Trust
2810-111-097	23828 BRESCIA DR	4-77 MWD Trust
2810-111-098	23832 BRESCIA DR	4-77 MWD Trust
2810-111-099	23834 BRESCIA DR	4-77 MWD Trust
2810-111-100	23836 BRESCIA DR	4-77 MWD Trust
2810-111-101	23840 BRESCIA DR	4-77 MWD Trust
2810-111-102	23842 BRESCIA DR	4-77 MWD Trust
2810-111-103	23844 BRESCIA DR	4-77 MWD Trust
2810-111-104	23848 BRESCIA DR	4-77 MWD Trust
2810-111-105	23850 BRESCIA DR	4-77 MWD Trust
2810-111-106	23852 BRESCIA DR	4-77 MWD Trust
2810-111-107	23856 BRESCIA DR	4-77 MWD Trust
2810-111-108	23858 BRESCIA DR	4-77 MWD Trust
2810-111-109	23860 BRESCIA DR	4-77 MWD Trust
2810-111-110	23868 BRESCIA DR	4-77 MWD Trust
2810-111-111	23870 BRESCIA DR	4-77 MWD Trust
2810-111-112	23872 BRESCIA DR	4-77 MWD Trust
2810-111-113	23900 BRESCIA DR	4-77 MWD Trust
2810-111-114	23902 BRESCIA DR	4-77 MWD Trust
2810-111-115	23904 BRESCIA DR	4-77 MWD Trust
2810-111-116	23908 BRESCIA DR	4-77 MWD Trust
2810-111-117	23910 BRESCIA DR	4-77 MWD Trust
2810-111-118	23912 BRESCIA DR	4-77 MWD Trust
2810-111-119	23916 BRESCIA DR	4-77 MWD Trust
2810-111-120	23918 BRESCIA DR	4-77 MWD Trust
2810-111-121	23920 BRESCIA DR	4-77 MWD Trust
2810-111-122	23924 BRESCIA DR	4-77 MWD Trust
2810-111-123	23926 BRESCIA DR	4-77 MWD Trust
2810-111-124	23928 BRESCIA DR	4-77 MWD Trust
2810-111-125	23932 BRESCIA DR	4-77 MWD Trust
2810-111-126	23934 BRESCIA DR	4-77 MWD Trust
2810-111-127	23936 BRESCIA DR	4-77 MWD Trust
2810-111-128	23940 BRESCIA DR	4-77 MWD Trust
2810-111-129	23942 BRESCIA DR	4-77 MWD Trust
2810-111-130	23944 BRESCIA DR	4-77 MWD Trust
2810-111-131	23948 BRESCIA DR	4-77 MWD Trust
2810-111-132	23950 BRESCIA DR	4-77 MWD Trust
2810-111-133	23952 BRESCIA DR	4-77 MWD Trust
2810-111-134	28701 CALLE DE LA PAZ DR	4-77 MWD Trust
2810-111-135	28703 CALLE DE LA PAZ DR	4-77 MWD Trust
2810-111-136	28705 CALLE DE LA PAZ DR	4-77 MWD Trust
2810-111-137	Situs Not Available	4-77 MWD Trust
2810-111-138	Situs Not Available	4-77 MWD Trust
2810-111-139	Situs Not Available	4-77 MWD Trust
2810-111-140	Situs Not Available	4-77 MWD Trust
2810-111-141	Situs Not Available	4-77 MWD Trust
2810-111-142	Situs Not Available	4-77 MWD Trust
2810-111-143	Situs Not Available	4-77 MWD Trust
2810-111-144	Situs Not Available	4-77 MWD Trust
2810-111-145	Situs Not Available	4-77 MWD Trust
2810-111-146	Situs Not Available	4-77 MWD Trust
2810-111-147	Situs Not Available	4-77 MWD Trust
2810-111-148	Situs Not Available	4-77 MWD Trust
2810-111-149	Situs Not Available	4-77 MWD Trust
2810-111-150	28767 CALLE DE LA PAZ DR	4-77 MWD Trust
2810-111-151	28769 CALLE DE LA PAZ DR	4-77 MWD Trust
2810-111-152	28771 CALLE DE LA PAZ DR	4-77 MWD Trust
2810-111-153	28773 CALLE DE LA PAZ DR	4-77 MWD Trust
2810-111-154	28775 CALLE DE LA PAZ DR	4-77 MWD Trust
2810-111-155	Situs Not Available	4-77 MWD Trust
2810-111-156	Situs Not Available	4-77 MWD Trust
2810-111-157	Situs Not Available	4-77 MWD Trust
2810-111-158	Situs Not Available	4-77 MWD Trust
2810-111-159	Situs Not Available	4-77 MWD Trust
2810-111-160	Situs Not Available	4-77 MWD Trust
2810-111-161	Situs Not Available	4-77 MWD Trust

ASSESSOR'S PARCEL NUMBER	SITUS ADDRESS	ZONE
2810-111-232	Situs Not Available	4-77 MWD Trust
2810-111-233	Situs Not Available	4-77 MWD Trust
2810-111-234	Situs Not Available	4-77 MWD Trust
2810-111-235	Situs Not Available	4-77 MWD Trust
2810-111-236	Situs Not Available	4-77 MWD Trust
2810-111-237	Situs Not Available	4-77 MWD Trust
2810-111-238	Situs Not Available	4-77 MWD Trust
2810-111-239	Situs Not Available	4-77 MWD Trust
2810-111-240	Situs Not Available	4-77 MWD Trust
2810-111-241	Situs Not Available	4-77 MWD Trust
2810-111-242	Situs Not Available	4-77 MWD Trust
2810-111-243	Situs Not Available	4-77 MWD Trust
2810-111-244	Situs Not Available	4-77 MWD Trust
2810-111-245	Situs Not Available	4-77 MWD Trust
2810-111-246	Situs Not Available	4-77 MWD Trust
2810-111-247	Situs Not Available	4-77 MWD Trust
2810-111-248	Situs Not Available	4-77 MWD Trust
2810-111-249	Situs Not Available	4-77 MWD Trust
2810-111-250	Situs Not Available	4-77 MWD Trust
2810-111-251	Situs Not Available	4-77 MWD Trust
2810-111-252	Situs Not Available	4-77 MWD Trust
2810-111-253	Situs Not Available	4-77 MWD Trust
2810-121-001	24481 MARZAL ST	4-77 MWD Trust
2810-121-002	24479 MARZAL ST	4-77 MWD Trust
2810-121-003	24477 MARZAL ST	4-77 MWD Trust
2810-121-004	24475 MARZAL ST	4-77 MWD Trust
2810-121-005	24473 MARZAL ST	4-77 MWD Trust
2810-121-006	24471 MARZAL ST	4-77 MWD Trust
2810-121-007	24469 MARZAL ST	4-77 MWD Trust
2810-121-008	24466 MARZAL ST	4-77 MWD Trust
2810-121-009	24468 MARZAL ST	4-77 MWD Trust
2810-121-010	24470 MARZAL ST	4-77 MWD Trust
2810-121-011	24472 MARZAL ST	4-77 MWD Trust
2810-121-012	24474 MARZAL ST	4-77 MWD Trust
2810-121-013	24476 MARZAL ST	4-77 MWD Trust
2810-121-014	24478 MARZAL ST	4-77 MWD Trust
2810-121-015	24480 MARZAL ST	4-77 MWD Trust
2810-121-016	24484 MARZAL ST	4-77 MWD Trust
2810-121-017	24486 MARZAL ST	4-77 MWD Trust
2810-121-018	24488 MARZAL ST	4-77 MWD Trust
2810-121-019	24490 MARZAL ST	4-77 MWD Trust
2810-121-020	24492 MARZAL ST	4-77 MWD Trust
2810-121-021	24494 MARZAL ST	4-77 MWD Trust
2810-121-022	24496 MARZAL ST	4-77 MWD Trust
2810-121-023	24498 MARZAL ST	4-77 MWD Trust
2810-121-024	24497 MARZAL ST	4-77 MWD Trust
2810-121-025	24495 MARZAL ST	4-77 MWD Trust
2810-121-026	24493 MARZAL ST	4-77 MWD Trust
2810-121-027	24491 MARZAL ST	4-77 MWD Trust
2810-121-028	24489 MARZAL ST	4-77 MWD Trust
2810-121-029	24487 MARZAL ST	4-77 MWD Trust
2810-121-030	24485 MARZAL ST	4-77 MWD Trust
2810-121-031	28405 HERRERA ST	4-77 MWD Trust
2810-121-032	28407 HERRERA ST	4-77 MWD Trust
2810-121-033	28409 HERRERA ST	4-77 MWD Trust
2810-121-034	28411 HERRERA ST	4-77 MWD Trust
2810-121-035	28413 HERRERA ST	4-77 MWD Trust
2810-121-036	28415 HERRERA ST	4-77 MWD Trust
2810-121-037	28417 HERRERA ST	4-77 MWD Trust
2810-121-038	28419 HERRERA ST	4-77 MWD Trust
2810-121-039	28421 HERRERA ST	4-77 MWD Trust
2810-121-040	28423 HERRERA ST	4-77 MWD Trust
2810-121-041	28425 HERRERA ST	4-77 MWD Trust
2810-121-042	28427 HERRERA ST	4-77 MWD Trust
2810-121-043	28429 HERRERA ST	4-77 MWD Trust
2810-121-044	28431 HERRERA ST	4-77 MWD Trust
2810-121-045	28441 HERRERA STREET	4-77 MWD Trust
2810-121-046	28443 HERRERA STREET	4-77 MWD Trust
2810-121-047	28445 HERRERA STREET	4-77 MWD Trust
2810-121-048	28447 HERRERA STREET	4-77 MWD Trust

ASSESSOR'S PARCEL NUMBER	SITUS ADDRESS	ZONE
2810-121-049	28449 HERRERA STREET	4-77 MWD Trust
2810-121-050	28451 HERRERA STREET	4-77 MWD Trust
2810-121-051	28453 HERRERA STREET	4-77 MWD Trust
2810-121-052	28467 HERRERA STREET	4-77 MWD Trust
2810-121-053	28465 HERRERA STREET	4-77 MWD Trust
2810-121-054	28463 HERRERA STREET	4-77 MWD Trust
2810-121-055	28461 HERRERA STREET	4-77 MWD Trust
2810-121-056	28459 HERRERA STREET	4-77 MWD Trust
2810-121-057	28457 HERRERA STREET	4-77 MWD Trust
2810-121-058	28455 HERRERA STREET	4-77 MWD Trust
2810-121-059	28440 HERRERA ST	4-77 MWD Trust
2810-121-060	28438 HERRERA ST	4-77 MWD Trust
2810-121-061	28436 HERRERA ST	4-77 MWD Trust
2810-121-062	28434 HERRERA ST	4-77 MWD Trust
2810-121-063	28432 HERRERA ST	4-77 MWD Trust
2810-121-064	28430 HERRERA ST	4-77 MWD Trust
2810-121-065	28428 HERRERA ST	4-77 MWD Trust
2810-121-066	28428 HERRERA ST	4-77 MWD Trust
2810-121-067	28424 HERRERA ST	4-77 MWD Trust
2810-121-068	28422 HERRERA ST	4-77 MWD Trust
2810-121-069	28420 HERRERA ST	4-77 MWD Trust
2810-121-070	28418 HERRERA ST	4-77 MWD Trust
2810-121-071	28416 HERRERA ST	4-77 MWD Trust
2810-121-072	28414 HERRERA ST	4-77 MWD Trust
2810-121-073	28583 HERRERA STREET	4-77 MWD Trust
2810-121-074	28585 HERRERA STREET	4-77 MWD Trust
2810-121-075	28587 HERRERA STREET	4-77 MWD Trust
2810-121-076	28589 HERRERA STREET	4-77 MWD Trust
2810-121-077	28591 HERRERA STREET	4-77 MWD Trust
2810-121-078	28593 HERRERA STREET	4-77 MWD Trust
2810-121-079	28595 HERRERA STREET	4-77 MWD Trust
2810-121-080	28597 HERRERA STREET	4-77 MWD Trust
2810-121-081	28598 HERRERA ST	4-77 MWD Trust
2810-121-082	28596 HERRERA ST	4-77 MWD Trust
2810-121-083	28594 HERRERA ST	4-77 MWD Trust
2810-121-084	28592 HERRERA ST	4-77 MWD Trust
2810-121-085	28590 HERRERA ST	4-77 MWD Trust
2810-121-086	28588 HERRERA ST	4-77 MWD Trust
2810-121-087	28586 HERRERA ST	4-77 MWD Trust
2810-122-001	28500 PIETRO DR	4-77 MWD Trust
2810-122-002	28502 PIETRO DR	4-77 MWD Trust
2810-122-003	28504 PIETRO DR	4-77 MWD Trust
2810-122-004	28506 PIETRO DR	4-77 MWD Trust
2810-122-005	28510 PIETRO DR	4-77 MWD Trust
2810-122-006	28512 PIETRO DR	4-77 MWD Trust
2810-122-007	28514 PIETRO DR	4-77 MWD Trust
2810-122-008	28516 PIETRO DR	4-77 MWD Trust
2810-122-009	28529 N PIETRO DR	4-77 MWD Trust
2810-122-010	28527 N PIETRO DR	4-77 MWD Trust
2810-122-011	28525 N PIETRO DR	4-77 MWD Trust
2810-122-012	28523 N PIETRO DR	4-77 MWD Trust
2810-122-013	28519 PIETRO DR	4-77 MWD Trust
2810-122-014	28517 N PIETRO DR	4-77 MWD Trust
2810-122-015	28515 N PIETRO DR	4-77 MWD Trust
2810-122-016	28511 N PIETRO DR	4-77 MWD Trust
2810-122-017	28600 N PIETRO DR	4-77 MWD Trust
2810-122-018	28602 N PIETRO DR	4-77 MWD Trust
2810-122-019	28604 N PIETRO DR	4-77 MWD Trust
2810-122-020	28606 N PIETRO DR	4-77 MWD Trust
2810-122-021	28612 N PIETRO DR	4-77 MWD Trust
2810-122-022	28614 N PIETRO DR	4-77 MWD Trust
2810-122-023	28616 N PIETRO DR	4-77 MWD Trust
2810-122-024	28618 N PIETRO DR	4-77 MWD Trust
2810-122-025	28633 N PIETRO DR	4-77 MWD Trust
2810-122-026	28631 N PIETRO DR	4-77 MWD Trust
2810-122-027	28629 N PIETRO DR	4-77 MWD Trust
2810-122-028	28627 N PIETRO DR	4-77 MWD Trust
2810-122-029	28625 N PIETRO DR	4-77 MWD Trust
2810-122-030	28623 N PIETRO DR	4-77 MWD Trust
2810-122-031	28621 N PIETRO DR	4-77 MWD Trust

ASSESSOR'S PARCEL NUMBER	SITUS ADDRESS	ZONE
2810-122-032	28619 N PIETRO DR	4-77 MWD Trust
2810-122-033	28607 N PIETRO DR	4-77 MWD Trust
2810-122-034	28605 N PIETRO DR	4-77 MWD Trust
2810-122-035	28603 N PIETRO DR	4-77 MWD Trust
2810-122-036	28603 N PIETRO DR	4-77 MWD Trust
2810-103-001	Situs Not Available	4-77 MWD Trust
2810-103-004	28301 N ESPLANADA DR	4-77 MWD Trust
2810-103-005	28305 ESPLANADA DR	4-77 MWD Trust
2810-103-006	28309 ESPLANADA DR	4-77 MWD Trust
2810-103-007	28313 ESPLANADA DR	4-77 MWD Trust
2810-103-008	28317 ESPLANADA DR	4-77 MWD Trust
2810-103-009	28321 ESPLANADA DR	4-77 MWD Trust
2810-103-010	28325 ESPLANADA DR	4-77 MWD Trust
2810-103-011	28327 ESPLANADA DR	4-77 MWD Trust
2810-103-014	28335 N ESPLANADA DR	4-77 MWD Trust
2810-103-015	28339 ESPLANADA DR	4-77 MWD Trust
2810-103-016	28343 ESPLANADA DR	4-77 MWD Trust
2810-103-017	28347 ESPLANADA DR	4-77 MWD Trust
2810-103-018	28351 ESPLANADA DR	4-77 MWD Trust
2810-103-019	28355 ESPLANADA DR	4-77 MWD Trust
2810-103-020	28359 ESPLANADA DR	4-77 MWD Trust
2810-103-021	28363 ESPLANADA DR	4-77 MWD Trust
2810-103-022	28367 ESPLANADA DR	4-77 MWD Trust
2810-103-023	28371 ESPLANADA DR	4-77 MWD Trust
2810-103-024	28375 ESPLANADA DR	4-77 MWD Trust
2810-103-025	28379 ESPLANADA DR	4-77 MWD Trust
2810-103-026	28381 ESPLANADA DR	4-77 MWD Trust
2810-103-027	28383 ESPLANADA DR	4-77 MWD Trust
2810-103-028	28387 ESPLANADA DR	4-77 MWD Trust
2810-103-029	28391 ESPLANADA DR	4-77 MWD Trust
2810-103-030	28395 ESPLANADA DR	4-77 MWD Trust
2810-103-031	28399 ESPLANADA DR	4-77 MWD Trust
2810-103-032	28398 ESPLANADA DR	4-77 MWD Trust
2810-103-033	28394 ESPLANADA DR	4-77 MWD Trust
2810-103-034	28390 ESPLANADA DR	4-77 MWD Trust
2810-103-035	28386 ESPLANADA DR	4-77 MWD Trust
2810-103-036	24423 ARANDA LN	4-77 MWD Trust
2810-103-037	24417 ARANDA LN	4-77 MWD Trust
2810-103-038	24411 ARANDA LN	4-77 MWD Trust
2810-103-039	24405 ARANDA LN	4-77 MWD Trust
2810-103-040	24404 ARANDA LN	4-77 MWD Trust
2810-103-041	24410 ARANDA LN	4-77 MWD Trust
2810-103-042	24416 ARANDA LN	4-77 MWD Trust
2810-103-043	24422 ARANDA LN	4-77 MWD Trust
2810-103-044	24421 MADRAZO LN	4-77 MWD Trust
2810-103-045	24415 MADRAZO LN	4-77 MWD Trust
2810-103-046	24409 W MADRAZO LN	4-77 MWD Trust
2810-103-047	24403 MADRAZO LN	4-77 MWD Trust
2810-103-048	24402 MADRAZO LN	4-77 MWD Trust
2810-103-049	24408 W MADRAZO LN	4-77 MWD Trust
2810-103-050	24414 MADRAZO LN	4-77 MWD Trust
2810-103-051	24420 MADRAZO LN	4-77 MWD Trust
2810-103-062	Situs Not Available	4-77 MWD Trust
2810-103-063	Situs Not Available	4-77 MWD Trust
2810-103-064	Situs Not Available	4-77 MWD Trust
2810-103-065	Situs Not Available	4-77 MWD Trust
2810-103-066	Situs Not Available	4-77 MWD Trust
2810-103-067	Situs Not Available	4-77 MWD Trust
2810-103-068	Situs Not Available	4-77 MWD Trust
2810-103-069	Situs Not Available	4-77 MWD Trust
2810-103-070	Situs Not Available	4-77 MWD Trust
2810-103-071	Situs Not Available	4-77 MWD Trust
2810-103-072	Situs Not Available	4-77 MWD Trust
2810-103-073	Situs Not Available	4-77 MWD Trust
2810-103-074	28395 N VISTA DEL RIO DR	4-77 MWD Trust
2810-103-075	28407 N VISTA DEL RIO DR	4-77 MWD Trust
2810-103-076	28413 N VISTA DEL RIO DR	4-77 MWD Trust
2810-103-077	28419 VISTA DEL RIO DR	4-77 MWD Trust
2810-103-078	28425 N VISTA DEL RIO DR	4-77 MWD Trust
2810-103-079	28431 N VISTA DEL RIO DR	4-77 MWD Trust

ASSESSOR'S PARCEL NUMBER	SITUS ADDRESS	ZONE
2810-103-098	Situs Not Available	4-77 MWD Trust
2810-103-099	28331 N ESPLANADA DR	4-77 MWD Trust
2810-103-100	28328 N ESPLANADA DR	4-77 MWD Trust
2810-103-101	28316 ESPLANADA DR	4-77 MWD Trust
2810-103-102	28310 ESPLANADA DR	4-77 MWD Trust
2810-103-103	28304 ESPLANADA DR	4-77 MWD Trust
2810-103-104	Situs Not Available	4-77 MWD Trust
2810-104-001	28501 N VISTA DEL RIO DR	4-77 MWD Trust
2810-104-002	28505 N VISTA DEL RIO DR	4-77 MWD Trust
2810-104-003	28509 VISTA DEL RIO DRIVE	4-77 MWD Trust
2810-104-004	28513 VISTA DEL RIO DRIVE	4-77 MWD Trust
2810-104-005	28517 VISTA DEL RIO DRIVE	4-77 MWD Trust
2810-104-006	28521 VISTA DEL RIO DRIVE	4-77 MWD Trust
2810-104-007	28525 VISTA DEL RIO DRIVE	4-77 MWD Trust
2810-104-008	28529 VISTA DEL RIO DRIVE	4-77 MWD Trust
2810-104-009	28533 VISTA DEL RIO DRIVE	4-77 MWD Trust
2810-104-010	28537 VISTA DEL RIO DRIVE	4-77 MWD Trust
2810-104-011	Situs Not Available	4-77 MWD Trust
2810-104-012	28545 VISTA DEL RIO DR	4-77 MWD Trust
2810-104-013	28549 VISTA DEL RIO DR	4-77 MWD Trust
2810-104-014	28553 VISTA DEL RIO DR	4-77 MWD Trust
2810-104-015	Situs Not Available	4-77 MWD Trust
2810-104-016	28563 VISTA DEL RIO DR	4-77 MWD Trust
2810-104-017	28567 VISTA DEL RIO DRIVE	4-77 MWD Trust
2810-104-018	Situs Not Available	4-77 MWD Trust
2810-104-019	Situs Not Available	4-77 MWD Trust
2810-104-020	Situs Not Available	4-77 MWD Trust
2810-104-021	Situs Not Available	4-77 MWD Trust
2810-104-022	Situs Not Available	4-77 MWD Trust
2810-104-023	Situs Not Available	4-77 MWD Trust
2810-104-024	Situs Not Available	4-77 MWD Trust
2810-104-025	Situs Not Available	4-77 MWD Trust
2810-104-026	Situs Not Available	4-77 MWD Trust
2810-104-027	Situs Not Available	4-77 MWD Trust
2810-104-028	Situs Not Available	4-77 MWD Trust
2810-104-029	Situs Not Available	4-77 MWD Trust
2810-104-030	Situs Not Available	4-77 MWD Trust
2810-104-031	Situs Not Available	4-77 MWD Trust
2810-104-032	Situs Not Available	4-77 MWD Trust
2810-104-033	Situs Not Available	4-77 MWD Trust
2810-104-034	Situs Not Available	4-77 MWD Trust
2810-104-035	Situs Not Available	4-77 MWD Trust
2810-104-036	Situs Not Available	4-77 MWD Trust
2810-104-037	Situs Not Available	4-77 MWD Trust
2810-104-038	Situs Not Available	4-77 MWD Trust
2810-104-039	Situs Not Available	4-77 MWD Trust
2810-104-040	Situs Not Available	4-77 MWD Trust
2810-104-041	Situs Not Available	4-77 MWD Trust
2810-104-042	28538 VISTA DEL RIO DRIVE	4-77 MWD Trust
2810-104-043	28534 VISTA DEL RIO DRIVE	4-77 MWD Trust
2810-104-044	28530 VISTA DEL RIO DRIVE	4-77 MWD Trust
2810-104-045	28526 VISTA DEL RIO DRIVE	4-77 MWD Trust
2810-104-046	28522 VISTA DEL RIO DRIVE	4-77 MWD Trust
2810-104-047	28518 VISTA DEL RIO DRIVE	4-77 MWD Trust
2810-104-048	28514 VISTA DEL RIO DRIVE	4-77 MWD Trust
2810-104-049	28510 VISTA DEL RIO DRIVE	4-77 MWD Trust
2810-104-050	28506 VISTA DEL RIO DRIVE	4-77 MWD Trust
2810-104-051	28502 VISTA DEL RIO DRIVE	4-77 MWD Trust
2810-104-052	28503 LAS CANASTAS DRIVE	4-77 MWD Trust
2810-104-053	28507 LAS CANASTAS DRIVE	4-77 MWD Trust
2810-104-054	28511 LAS CANASTAS DRIVE	4-77 MWD Trust
2810-104-055	28515 LAS CANASTAS DR	4-77 MWD Trust
2810-104-056	28519 LAS CANASTAS DRIVE	4-77 MWD Trust
2810-104-057	28523 LAS CANASTAS DRIVE	4-77 MWD Trust
2810-104-058	28527 LAS CANASTAS DRIVE	4-77 MWD Trust
2810-104-059	28531 LAS CANASTAS DRIVE	4-77 MWD Trust
2810-104-060	28535 LAS CANASTAS DR	4-77 MWD Trust
2810-104-061	28539 LAS CANASTAS DR	4-77 MWD Trust
2810-104-062	28543 LAS CANASTAS DR	4-77 MWD Trust
2810-104-063	28547 LAS CANASTAS DR	4-77 MWD Trust

ASSESSOR'S PARCEL NUMBER	SITUS ADDRESS	ZONE
2810-104-064	28551 LAS CANASTAS DR	4-77 MWD Trust
2810-104-065	28557 LAS CANASTAS DR	4-77 MWD Trust
2810-104-066	28561 LAS CANASTAS DR	4-77 MWD Trust
2810-104-067	28565 LAS CANASTAS DR	4-77 MWD Trust
2810-104-068	28569 LAS CANASTAS DR	4-77 MWD Trust
2810-104-069	28573 LAS CANASTAS DR	4-77 MWD Trust
2810-104-070	28577 LAS CANASTAS DR	4-77 MWD Trust
2810-104-071	28581 LAS CANASTAS DR	4-77 MWD Trust
2810-105-001	Situs Not Available	4-77 MWD Trust
2810-105-002	Situs Not Available	4-77 MWD Trust
2810-105-003	Situs Not Available	4-77 MWD Trust
2810-105-004	Situs Not Available	4-77 MWD Trust
2810-105-005	Situs Not Available	4-77 MWD Trust
2810-105-006	Situs Not Available	4-77 MWD Trust
2810-105-007	Situs Not Available	4-77 MWD Trust
2810-105-008	Situs Not Available	4-77 MWD Trust
2810-105-009	Situs Not Available	4-77 MWD Trust
2810-105-010	Situs Not Available	4-77 MWD Trust
2810-105-011	Situs Not Available	4-77 MWD Trust
2810-105-012	Situs Not Available	4-77 MWD Trust
2810-105-013	Situs Not Available	4-77 MWD Trust
2810-105-014	Situs Not Available	4-77 MWD Trust
2810-105-015	Situs Not Available	4-77 MWD Trust
2810-105-016	Situs Not Available	4-77 MWD Trust
2810-105-017	Situs Not Available	4-77 MWD Trust
2810-105-018	Situs Not Available	4-77 MWD Trust
2810-105-019	Situs Not Available	4-77 MWD Trust
2810-105-020	Situs Not Available	4-77 MWD Trust
2810-105-021	Situs Not Available	4-77 MWD Trust
2810-105-022	Situs Not Available	4-77 MWD Trust
2810-105-023	Situs Not Available	4-77 MWD Trust
2810-105-024	Situs Not Available	4-77 MWD Trust
2810-105-025	Situs Not Available	4-77 MWD Trust
2810-105-026	Situs Not Available	4-77 MWD Trust
2810-105-027	24212 LA MONTURA DR	4-77 MWD Trust
2810-105-028	Situs Not Available	4-77 MWD Trust
2810-105-029	Situs Not Available	4-77 MWD Trust
2810-105-030	Situs Not Available	4-77 MWD Trust
2810-105-031	Situs Not Available	4-77 MWD Trust
2810-106-001	28434 VISTA DEL RIO DR	4-77 MWD Trust
2810-106-002	28428 VISTA DEL RIO DR	4-77 MWD Trust
2810-106-003	28422 VISTA DEL RIO DR	4-77 MWD Trust
2810-106-004	28416 VISTA DEL RIO DR	4-77 MWD Trust
2810-106-005	28410 VISTA DEL RIO DR	4-77 MWD Trust
2810-106-006	28404 VISTA DEL RIO DR	4-77 MWD Trust
2810-106-007	28396 VISTA DEL RIO DR	4-77 MWD Trust
2810-106-008	28390 VISTA DEL RIO DR	4-77 MWD Trust
2810-106-009	28384 VISTA DEL RIO DR	4-77 MWD Trust
2810-106-010	28378 VISTA DEL RIO DR	4-77 MWD Trust
2810-106-011	28372 VISTA DEL RIO DR	4-77 MWD Trust
2810-106-012	28366 VISTA DEL RIO DR	4-77 MWD Trust
2810-106-013	28360 VISTA DEL RIO DR	4-77 MWD Trust
2810-106-014	28354 VISTA DEL RIO DR	4-77 MWD Trust
2810-106-015	Situs Not Available	4-77 MWD Trust
2810-106-016	Situs Not Available	4-77 MWD Trust
2810-106-017	Situs Not Available	4-77 MWD Trust
2810-106-018	Situs Not Available	4-77 MWD Trust
2810-106-019	Situs Not Available	4-77 MWD Trust
2810-106-020	Situs Not Available	4-77 MWD Trust
2810-106-021	Situs Not Available	4-77 MWD Trust
2810-106-022	Situs Not Available	4-77 MWD Trust
2810-106-023	Situs Not Available	4-77 MWD Trust
2810-106-024	Situs Not Available	4-77 MWD Trust
2810-106-025	Situs Not Available	4-77 MWD Trust
2810-106-026	Situs Not Available	4-77 MWD Trust
2810-106-027	Situs Not Available	4-77 MWD Trust
2810-106-028	Situs Not Available	4-77 MWD Trust
2810-106-029	Situs Not Available	4-77 MWD Trust
2810-106-030	Situs Not Available	4-77 MWD Trust
2810-106-031	Situs Not Available	4-77 MWD Trust

ASSESSOR'S PARCEL NUMBER	SITUS ADDRESS	ZONE
2810-106-032	Situs Not Available	4-77 MWD Trust
2810-106-033	Situs Not Available	4-77 MWD Trust
2810-106-034	Situs Not Available	4-77 MWD Trust
2810-106-035	Situs Not Available	4-77 MWD Trust
2810-106-036	Situs Not Available	4-77 MWD Trust
2810-106-037	Situs Not Available	4-77 MWD Trust
2810-106-038	Situs Not Available	4-77 MWD Trust
2810-106-039	Situs Not Available	4-77 MWD Trust
2810-106-040	24338 LA MONTURA	4-77 MWD Trust
2810-106-041	Situs Not Available	4-77 MWD Trust
2810-106-042	24350 LA MONTURA DR	4-77 MWD Trust
2810-106-043	28472 MARQUES DR	4-77 MWD Trust
2810-106-044	28466 MARQUES DR	4-77 MWD Trust
2810-106-045	28462 MARQUES DR	4-77 MWD Trust
2810-106-046	28456 MARQUES DR	4-77 MWD Trust
2810-106-047	28450 MARQUES DR	4-77 MWD Trust
2810-106-048	28444 MARQUES DR	4-77 MWD Trust
2810-106-049	28438 MARQUES DR	4-77 MWD Trust
2810-106-050	28432 MARQUES	4-77 MWD Trust
2810-106-051	28426 MARQUES DR	4-77 MWD Trust
2810-106-052	28420 MARQUES DR	4-77 MWD Trust
2810-106-053	28414 MARQUES DR	4-77 MWD Trust
2810-106-054	28408 MARQUES DR	4-77 MWD Trust
2810-106-055	28402 MARQUES DR	4-77 MWD Trust
2810-106-056	28425 MARQUES DR	4-77 MWD Trust
2810-106-057	28433 MARQUES DR	4-77 MWD Trust
2810-106-058	28439 MARQUES DR	4-77 MWD Trust
2810-106-059	28445 MARQUES DR	4-77 MWD Trust
2810-106-060	28451 MARQUES DR	4-77 MWD Trust
2810-106-061	28457 MARQUES DR	4-77 MWD Trust
2810-106-062	28463 MARQUES DR	4-77 MWD Trust
2810-106-063	28469 MARQUES DR	4-77 MWD Trust
2810-107-001	Situs Not Available	4-77 MWD Trust
2810-107-002	Situs Not Available	4-77 MWD Trust
2810-107-003	Situs Not Available	4-77 MWD Trust
2810-107-004	Situs Not Available	4-77 MWD Trust
2810-107-005	Situs Not Available	4-77 MWD Trust
2810-107-006	Situs Not Available	4-77 MWD Trust
2810-107-007	Situs Not Available	4-77 MWD Trust
2810-107-008	Situs Not Available	4-77 MWD Trust
2810-107-009	Situs Not Available	4-77 MWD Trust
2810-107-010	Situs Not Available	4-77 MWD Trust
2810-107-011	Situs Not Available	4-77 MWD Trust
2810-107-012	Situs Not Available	4-77 MWD Trust
2810-107-013	Situs Not Available	4-77 MWD Trust
2810-107-014	Situs Not Available	4-77 MWD Trust
2810-107-015	24302 LA MONTURA DR	4-77 MWD Trust
2810-107-016	24308 LA MONTURA DR	4-77 MWD Trust
2810-107-017	24312 LA MONTURA DR	4-77 MWD Trust
2810-107-018	24316 LA MONTURA DR	4-77 MWD Trust
2810-107-019	24322 LA MONTURA DR	4-77 MWD Trust
2810-107-020	24326 W LA MONTURA	4-77 MWD Trust
2810-107-021	24330 LA MONTURA DR	4-77 MWD Trust
2810-107-022	24334 LA MONTURA DR	4-77 MWD Trust
2810-107-023	24305 LA MONTURA DR	4-77 MWD Trust
2810-107-024	24313 LA MONTURA DR	4-77 MWD Trust
2810-107-025	24321 W LA MONTURA DR	4-77 MWD Trust
2810-107-026	24344 W LA MONTURA DR	4-77 MWD Trust
2810-107-027	24333 W LA MONTURA DR	4-77 MWD Trust
2810-107-028	24339 LA MONTURA DR	4-77 MWD Trust
2810-107-029	24347 LA MONTURA DR	4-77 MWD Trust
2810-107-030	24353 LA MONTURA DR	4-77 MWD Trust
2810-107-031	24359 LA MONTURA DR	4-77 MWD Trust
2810-107-032	24367 LA MONTURA DR	4-77 MWD Trust
2810-107-033	24322 EL CORAZON DR	4-77 MWD Trust
2810-107-034	24316 EL CORAZON DR	4-77 MWD Trust
2810-107-035	24310 EL CORAZON DR	4-77 MWD Trust
2810-107-036	24301 EL CORAZON DR	4-77 MWD Trust
2810-107-037	24307 EL CORAZON DR	4-77 MWD Trust
2810-107-038	24313 EL CORAZON DR	4-77 MWD Trust

ASSESSOR'S PARCEL NUMBER	SITUS ADDRESS	ZONE
2810-107-039	24319 EL CORAZON DR	4-77 MWD Trust
2810-107-040	24325 EL CORAZON DR	4-77 MWD Trust
2810-108-001	Situs Not Available	4-77 MWD Trust
2810-108-002	Situs Not Available	4-77 MWD Trust
2810-108-003	Situs Not Available	4-77 MWD Trust
2810-108-004	Situs Not Available	4-77 MWD Trust
2810-108-005	Situs Not Available	4-77 MWD Trust
2810-108-006	Situs Not Available	4-77 MWD Trust
2810-108-007	Situs Not Available	4-77 MWD Trust
2810-108-008	Situs Not Available	4-77 MWD Trust
2810-108-009	Situs Not Available	4-77 MWD Trust
2810-108-010	Situs Not Available	4-77 MWD Trust
2810-108-011	Situs Not Available	4-77 MWD Trust
2810-108-012	Situs Not Available	4-77 MWD Trust
2810-108-013	Situs Not Available	4-77 MWD Trust
2810-108-014	Situs Not Available	4-77 MWD Trust
2810-108-015	Situs Not Available	4-77 MWD Trust
2810-108-016	Situs Not Available	4-77 MWD Trust
2810-108-017	24270 W LA MONTURA DR	4-77 MWD Trust
2810-108-018	24276 LA MONTURA DR	4-77 MWD Trust
2810-108-019	24280 LA MONTURA DR	4-77 MWD Trust
2810-108-020	24229 LA MONTURA DR	4-77 MWD Trust
2810-108-021	24241 W LA MONTURA DR	4-77 MWD Trust
2810-108-022	Situs Not Available	4-77 MWD Trust
2810-108-023	Situs Not Available	4-77 MWD Trust
2810-108-024	24259 W LA MONTURA DR	4-77 MWD Trust
2810-108-025	24265 W LA MONTURA DR	4-77 MWD Trust
2810-108-026	Situs Not Available	4-77 MWD Trust
2810-108-027	24279 LA MONTURA DR	4-77 MWD Trust
2810-108-028	28548 LAS CANASTAS DR	4-77 MWD Trust
2810-108-029	28556 LAS CANASTAS DR	4-77 MWD Trust
2810-108-030	28560 LAS CANASTAS DR	4-77 MWD Trust
2810-108-031	28568 LAS CANASTAS DR	4-77 MWD Trust
2810-112-001	Situs Not Available	4-77 MWD Trust
2810-112-002	Situs Not Available	4-77 MWD Trust
2810-112-003	Situs Not Available	4-77 MWD Trust
2810-112-004	Situs Not Available	4-77 MWD Trust
2810-112-005	Situs Not Available	4-77 MWD Trust
2810-112-006	Situs Not Available	4-77 MWD Trust
2810-112-007	Situs Not Available	4-77 MWD Trust
2810-112-008	Situs Not Available	4-77 MWD Trust
2810-112-009	Situs Not Available	4-77 MWD Trust
2810-112-010	Situs Not Available	4-77 MWD Trust
2810-112-011	Situs Not Available	4-77 MWD Trust
2810-112-012	Situs Not Available	4-77 MWD Trust
2810-112-013	Situs Not Available	4-77 MWD Trust
2810-112-014	Situs Not Available	4-77 MWD Trust
2810-112-015	Situs Not Available	4-77 MWD Trust
2810-112-016	Situs Not Available	4-77 MWD Trust
2810-112-017	Situs Not Available	4-77 MWD Trust
2810-112-018	Situs Not Available	4-77 MWD Trust
2810-112-019	Situs Not Available	4-77 MWD Trust
2810-112-020	Situs Not Available	4-77 MWD Trust
2810-112-021	Situs Not Available	4-77 MWD Trust
2810-112-022	Situs Not Available	4-77 MWD Trust
2810-112-023	Situs Not Available	4-77 MWD Trust
2810-112-024	Situs Not Available	4-77 MWD Trust
2810-112-025	Situs Not Available	4-77 MWD Trust
2810-112-026	Situs Not Available	4-77 MWD Trust
2810-112-027	Situs Not Available	4-77 MWD Trust
2810-112-028	Situs Not Available	4-77 MWD Trust
2810-112-029	Situs Not Available	4-77 MWD Trust
2810-112-030	Situs Not Available	4-77 MWD Trust
2810-112-031	Situs Not Available	4-77 MWD Trust
2810-112-032	Situs Not Available	4-77 MWD Trust
2810-112-033	Situs Not Available	4-77 MWD Trust
2810-112-034	Situs Not Available	4-77 MWD Trust
2810-112-035	Situs Not Available	4-77 MWD Trust
2810-112-036	Situs Not Available	4-77 MWD Trust
2810-112-037	Situs Not Available	4-77 MWD Trust

ASSESSOR'S PARCEL NUMBER	SITUS ADDRESS	ZONE
2810-113-042	Situs Not Available	4-77 MWD Trust
2810-113-043	Situs Not Available	4-77 MWD Trust
2810-113-044	Situs Not Available	4-77 MWD Trust
2810-113-045	Situs Not Available	4-77 MWD Trust
2810-113-046	Situs Not Available	4-77 MWD Trust
2810-113-047	24542 ROSETTE LN	4-77 MWD Trust
2810-113-048	24544 ROSETTE LN	4-77 MWD Trust
2810-113-049	Situs Not Available	4-77 MWD Trust
2810-113-050	Situs Not Available	4-77 MWD Trust
2810-113-051	Situs Not Available	4-77 MWD Trust
2810-113-052	Situs Not Available	4-77 MWD Trust
2810-113-053	Situs Not Available	4-77 MWD Trust
2810-113-054	Situs Not Available	4-77 MWD Trust
2810-113-055	24545 ROSETTE LN	4-77 MWD Trust
2810-113-056	Situs Not Available	4-77 MWD Trust
2810-113-057	Situs Not Available	4-77 MWD Trust
2810-113-058	Situs Not Available	4-77 MWD Trust
2810-113-059	29033 RIDGECREST CT	4-77 MWD Trust
2810-113-060	Situs Not Available	4-77 MWD Trust
2810-113-061	Situs Not Available	4-77 MWD Trust
2810-113-062	Situs Not Available	4-77 MWD Trust
2810-113-063	Situs Not Available	4-77 MWD Trust
2810-113-064	24539 ROSETTE LN	4-77 MWD Trust
2810-113-065	24533 ROSETTE LN	4-77 MWD Trust
2810-113-066	24527 ROSETTE LN	4-77 MWD Trust
2810-114-001	Situs Not Available	4-77 MWD Trust
2810-114-002	Situs Not Available	4-77 MWD Trust
2810-114-003	Situs Not Available	4-77 MWD Trust
2810-114-004	Situs Not Available	4-77 MWD Trust
2810-114-005	Situs Not Available	4-77 MWD Trust
2810-114-006	Situs Not Available	4-77 MWD Trust
2810-114-007	Situs Not Available	4-77 MWD Trust
2810-114-008	Situs Not Available	4-77 MWD Trust
2810-114-009	Situs Not Available	4-77 MWD Trust
2810-114-010	Situs Not Available	4-77 MWD Trust
2810-114-011	Situs Not Available	4-77 MWD Trust
2810-114-012	28910 WEST HILLS DR	4-77 MWD Trust
2810-114-013	28906 WEST HILLS DR	4-77 MWD Trust
2810-114-014	Situs Not Available	4-77 MWD Trust
2810-114-015	Situs Not Available	4-77 MWD Trust
2810-114-016	Situs Not Available	4-77 MWD Trust
2810-114-017	Situs Not Available	4-77 MWD Trust
2810-114-018	Situs Not Available	4-77 MWD Trust
2810-114-019	Situs Not Available	4-77 MWD Trust
2810-114-020	Situs Not Available	4-77 MWD Trust
2810-114-021	Situs Not Available	4-77 MWD Trust
2810-114-022	Situs Not Available	4-77 MWD Trust
2810-114-023	Situs Not Available	4-77 MWD Trust
2810-114-024	Situs Not Available	4-77 MWD Trust
2810-114-025	Situs Not Available	4-77 MWD Trust
2810-114-026	Situs Not Available	4-77 MWD Trust
2810-114-027	Situs Not Available	4-77 MWD Trust
2810-114-028	Situs Not Available	4-77 MWD Trust
2810-114-029	Situs Not Available	4-77 MWD Trust
2810-114-030	Situs Not Available	4-77 MWD Trust
2810-114-031	Situs Not Available	4-77 MWD Trust
2810-114-032	Situs Not Available	4-77 MWD Trust
2810-114-033	Situs Not Available	4-77 MWD Trust
2810-114-034	Situs Not Available	4-77 MWD Trust
2810-114-035	Situs Not Available	4-77 MWD Trust
2810-114-036	Situs Not Available	4-77 MWD Trust
2810-114-037	Situs Not Available	4-77 MWD Trust
2810-114-038	Situs Not Available	4-77 MWD Trust
2810-114-039	Situs Not Available	4-77 MWD Trust
2810-114-040	Situs Not Available	4-77 MWD Trust
2810-114-041	Situs Not Available	4-77 MWD Trust
2810-114-042	Situs Not Available	4-77 MWD Trust
2810-114-043	Situs Not Available	4-77 MWD Trust
2810-114-046	24528 ROSETTE LN	4-77 MWD Trust
2810-114-047	24532 ROSETTE LN	4-77 MWD Trust

ASSESSOR'S PARCEL NUMBER	SITUS ADDRESS	ZONE
2810-114-048	24536 ROSETTE LN	4-77 MWD Trust
2810-114-049	24540 ROSETTE LN	4-77 MWD Trust
2810-114-050	24521 ROSETTE LN	4-77 MWD Trust
2810-114-051	24515 ROSETTE LN	4-77 MWD Trust
2810-114-052	24509 ROSETTE LN	4-77 MWD Trust
2810-114-053	24503 ROSETTE LN	4-77 MWD Trust
2810-114-054	Situs Not Available	4-77 MWD Trust
2810-114-055	Situs Not Available	4-77 MWD Trust
2810-114-056	Situs Not Available	4-77 MWD Trust
2810-114-057	Situs Not Available	4-77 MWD Trust
2810-114-058	Situs Not Available	4-77 MWD Trust
2810-114-059	Situs Not Available	4-77 MWD Trust
2810-114-060	Situs Not Available	4-77 MWD Trust
2810-114-065	Situs Not Available	4-77 MWD Trust
2810-114-066	24524 ROSETTE LN	4-77 MWD Trust
2810-115-001	Situs Not Available	4-77 MWD Trust
2810-115-002	Situs Not Available	4-77 MWD Trust
2810-115-003	Situs Not Available	4-77 MWD Trust
2810-115-004	28874 N WEST HILLS DR	4-77 MWD Trust
2810-115-005	28868 N WEST HILLS DR	4-77 MWD Trust
2810-115-006	28862 N WEST HILLS DR	4-77 MWD Trust
2810-115-007	28856 N WEST HILLS DR	4-77 MWD Trust
2810-115-008	28850 N WEST HILLS DR	4-77 MWD Trust
2810-115-009	28844 N WEST HILLS DR	4-77 MWD Trust
2810-115-010	28838 N WEST HILLS DR	4-77 MWD Trust
2810-115-011	28832 N WEST HILLS DR	4-77 MWD Trust
2810-115-012	28826 N WEST HILLS DR	4-77 MWD Trust
2810-115-013	28831 SILVERSMITH DR	4-77 MWD Trust
2810-115-014	28837 SILVERSMITH DR	4-77 MWD Trust
2810-115-015	28841 SILVERSMITH DR	4-77 MWD Trust
2810-115-016	28845 SILVERSMITH DR	4-77 MWD Trust
2810-115-017	28849 SILVERSMITH DR	4-77 MWD Trust
2810-115-018	28853 SILVERSMITH DR	4-77 MWD Trust
2810-115-019	28857 SILVERSMITH DR	4-77 MWD Trust
2810-115-020	28861 SILVERSMITH DR	4-77 MWD Trust
2810-115-021	28865 SILVERSMITH DR	4-77 MWD Trust
2810-115-022	Situs Not Available	4-77 MWD Trust
2810-115-023	Situs Not Available	4-77 MWD Trust
2810-115-024	Situs Not Available	4-77 MWD Trust
2810-115-025	Situs Not Available	4-77 MWD Trust
2810-115-026	Situs Not Available	4-77 MWD Trust
2810-115-027	Situs Not Available	4-77 MWD Trust
2810-115-028	Situs Not Available	4-77 MWD Trust
2810-115-029	Situs Not Available	4-77 MWD Trust
2810-115-030	Situs Not Available	4-77 MWD Trust
2810-115-031	Situs Not Available	4-77 MWD Trust
2810-115-032	Situs Not Available	4-77 MWD Trust
2810-115-033	Situs Not Available	4-77 MWD Trust
2810-115-034	Situs Not Available	4-77 MWD Trust
2810-115-035	Situs Not Available	4-77 MWD Trust
2810-115-036	Situs Not Available	4-77 MWD Trust
2810-115-037	Situs Not Available	4-77 MWD Trust
2810-115-038	Situs Not Available	4-77 MWD Trust
2810-115-039	Situs Not Available	4-77 MWD Trust
2810-115-040	Situs Not Available	4-77 MWD Trust
2810-115-041	28868 SILVERSMITH DR	4-77 MWD Trust
2810-115-042	28862 SILVERSMITH DR	4-77 MWD Trust
2810-115-043	28856 SILVERSMITH DR	4-77 MWD Trust
2810-115-044	28850 SILVERSMITH DR	4-77 MWD Trust
2810-115-045	28844 SILVERSMITH DR	4-77 MWD Trust
2810-115-046	28838 SILVERSMITH DR	4-77 MWD Trust
2810-115-047	28832 SILVERSMITH DR	4-77 MWD Trust
2810-115-048	28826 SILVERSMITH DR	4-77 MWD Trust
2810-115-049	28807 MONTVIEW CT	4-77 MWD Trust
2810-115-050	28820 VIA BELTERRA	4-77 MWD Trust
2810-115-051	28816 VIA BELTERRA	4-77 MWD Trust
2810-115-052	28812 VIA BELTERRA	4-77 MWD Trust
2810-115-053	28804 VIA BELTERRA	4-77 MWD Trust
2810-115-054	28803 VIA BELTERRA	4-77 MWD Trust
2810-115-055	28807 VIA BELTERRA	4-77 MWD Trust

ASSESSOR'S PARCEL NUMBER	SITUS ADDRESS	ZONE
2810-115-056	28811 VIA BELTERRA	4-77 MWD Trust
2810-115-057	28815 VIA BELTERRA	4-77 MWD Trust
2810-115-058	28823 N MONTVIEW CT	4-77 MWD Trust
2810-115-059	28827 N MONTVIEW CT	4-77 MWD Trust
2810-115-060	28831 N MONTVIEW CT	4-77 MWD Trust
2810-115-061	28835 N MONTVIEW CT	4-77 MWD Trust
2810-115-062	28826 N MONTVIEW CT	4-77 MWD Trust
2810-115-063	28822 N MONTVIEW CT	4-77 MWD Trust
2810-115-064	28833 N WEST HILLS DR	4-77 MWD Trust
2810-115-065	28839 N WEST HILLS DR	4-77 MWD Trust
2810-115-066	28847 N WEST HILLS DR	4-77 MWD Trust
2810-116-001	28820 N WEST HILLS DR	4-77 MWD Trust
2810-116-002	28814 N WEST HILLS DR	4-77 MWD Trust
2810-116-003	28808 N WEST HILLS DR	4-77 MWD Trust
2810-116-004	28802 N WEST HILLS DR	4-77 MWD Trust
2810-116-005	28803 PANORAMA COURT	4-77 MWD Trust
2810-116-006	28807 PANORAMA COURT	4-77 MWD Trust
2810-116-007	28811 PANORAMA COURT	4-77 MWD Trust
2810-116-008	28817 PANORAMA COURT	4-77 MWD Trust
2810-116-009	28821 PANORAMA COURT	4-77 MWD Trust
2810-116-010	28825 PANORAMA COURT	4-77 MWD Trust
2810-116-011	28829 PANORAMA COURT	4-77 MWD Trust
2810-116-012	28833 PANORAMA COURT	4-77 MWD Trust
2810-116-013	28837 PANORAMA COURT	4-77 MWD Trust
2810-116-014	28820 SILVERSMITH DRIVE	4-77 MWD Trust
2810-116-015	28814 SILVERSMITH DRIVE	4-77 MWD Trust
2810-116-016	28808 SILVERSMITH DRIVE	4-77 MWD Trust
2810-116-017	28802 SILVERSMITH DR	4-77 MWD Trust
2810-116-018	28805 N COAL MOUNTAIN CT	4-77 MWD Trust
2810-116-019	28809 N COAL MOUNTAIN CT	4-77 MWD Trust
2810-116-020	28813 N COAL MOUNTAIN CT	4-77 MWD Trust
2810-116-021	28803 MONTVIEW CT	4-77 MWD Trust
2810-116-022	28808 VIA BELTERRA	4-77 MWD Trust
2810-116-023	28826 N COAL MOUNTAIN CT	4-77 MWD Trust
2810-116-024	28822 N COAL MOUNTAIN CT	4-77 MWD Trust
2810-116-025	28818 N COAL MOUNTAIN CT	4-77 MWD Trust
2810-116-026	28814 N COAL MOUNTAIN CT	4-77 MWD Trust
2810-116-027	28810 N COAL MOUNTAIN CT	4-77 MWD Trust
2810-116-028	28806 N COAL MOUNTAIN CT	4-77 MWD Trust
2810-116-029	28802 N COAL MOUNTAIN CT	4-77 MWD Trust
2810-116-030	28742 N COAL MOUNTAIN CT	4-77 MWD Trust
2810-116-031	28738 N COAL MOUNTAIN CT	4-77 MWD Trust
2810-116-032	28734 N COAL MOUNTAIN CT	4-77 MWD Trust
2810-116-033	28730 N COAL MOUNTAIN CT	4-77 MWD Trust
2810-116-034	28726 N COAL MOUNTAIN CT	4-77 MWD Trust
2810-116-035	28722 N COAL MOUNTAIN CT	4-77 MWD Trust
2810-116-036	28718 N COAL MOUNTAIN CT	4-77 MWD Trust
2810-116-037	28727 CALLE PLATA	4-77 MWD Trust
2810-116-038	28731 CALLE PLATA	4-77 MWD Trust
2810-116-039	28735 CALLE PLATA	4-77 MWD Trust
2810-116-040	28739 CALLE PLATA	4-77 MWD Trust
2810-116-041	28743 CALLE PLATA	4-77 MWD Trust
2810-116-042	28747 CALLE PLATA	4-77 MWD Trust
2810-116-043	28751 CALLE PLATA	4-77 MWD Trust
2810-116-044	28755 CALLE PLATA	4-77 MWD Trust
2810-116-045	28759 CALLE PLATA	4-77 MWD Trust
2810-116-046	28763 CALLE PLATA	4-77 MWD Trust
2810-116-047	28767 CALLE PLATA	4-77 MWD Trust
2810-116-048	28744 CALLE PLATA	4-77 MWD Trust
2810-116-049	28740 CALLE PLATA	4-77 MWD Trust
2810-116-050	28736 CALLE PLATA	4-77 MWD Trust
2810-116-051	28732 CALLE PLATA	4-77 MWD Trust
2810-116-052	28728 CALLE PLATA	4-77 MWD Trust
2810-116-053	28724 CALLE PLATA	4-77 MWD Trust
2810-116-054	28720 CALLE PLATA	4-77 MWD Trust
2810-116-055	28716 CALLE PLATA	4-77 MWD Trust
2810-116-056	28712 CALLE PLATA	4-77 MWD Trust
2810-116-057	28708 CALLE PLATA	4-77 MWD Trust
2810-116-058	28704 CALLE PLATA	4-77 MWD Trust
2810-116-059	28705 COAL MOUNTAIN CT	4-77 MWD Trust

ASSESSOR'S PARCEL NUMBER	SITUS ADDRESS	ZONE
2810-116-060	28709 COAL MOUNTAIN CT	4-77 MWD Trust
2810-116-061	28713 COAL MOUNTAIN CT	4-77 MWD Trust
2810-116-062	28717 COAL MOUNTAIN CT	4-77 MWD Trust
2810-116-063	28721 COAL MOUNTAIN CT	4-77 MWD Trust
2810-116-064	28725 COAL MOUNTAIN CT	4-77 MWD Trust
2810-116-065	28729 COAL MOUNTAIN CT	4-77 MWD Trust
2810-116-066	28833 COAL MOUNTAIN CT	4-77 MWD Trust
2810-116-067	28803 SILVERSMITH DR	4-77 MWD Trust
2810-116-068	28809 SILVERSMITH DRIVE	4-77 MWD Trust
2810-116-069	28815 SILVERSMITH DRIVE	4-77 MWD Trust
2810-116-070	28821 SILVERSMITH DRIVE	4-77 MWD Trust
2810-116-071	28830 PANORAMA COURT	4-77 MWD Trust
2810-116-072	28826 PANORAMA COURT	4-77 MWD Trust
2810-116-073	28822 PANORAMA COURT	4-77 MWD Trust
2810-116-074	28818 PANORAMA COURT	4-77 MWD Trust
2810-116-075	28814 PANORAMA COURT	4-77 MWD Trust
2810-116-076	28810 PANORAMA COURT	4-77 MWD Trust
2810-116-077	28806 PANORAMA COURT	4-77 MWD Trust
2810-116-078	28802 PANORAMA COURT	4-77 MWD Trust
2810-117-001	28864 N VIA BELTERRA	4-77 MWD Trust
2810-117-002	28860 N VIA BELTERRA	4-77 MWD Trust
2810-117-003	28856 N VIA BELTERRA	4-77 MWD Trust
2810-117-004	28852 N VIA BELTERRA	4-77 MWD Trust
2810-117-005	28848 N VIA BELTERRA	4-77 MWD Trust
2810-117-006	28844 N VIA BELTERRA	4-77 MWD Trust
2810-117-007	28840 N VIA BELTERRA	4-77 MWD Trust
2810-117-008	28836 N VIA BELTERRA	4-77 MWD Trust
2810-117-009	28832 N VIA BELTERRA	4-77 MWD Trust
2810-117-010	28828 N VIA BELTERRA	4-77 MWD Trust
2810-117-011	Situs Not Available	4-77 MWD Trust
2810-117-012	Situs Not Available	4-77 MWD Trust
2810-117-013	29128 WEST HILLS DR	4-77 MWD Trust
2810-117-014	29124 WEST HILLS DR	4-77 MWD Trust
2810-117-015	29120 WEST HILLS DR	4-77 MWD Trust
2810-117-016	29116 WEST HILLS DR	4-77 MWD Trust
2810-117-017	29114 WEST HILLS DR	4-77 MWD Trust
2810-117-018	29110 WEST HILLS DR	4-77 MWD Trust
2810-117-019	29106 WEST HILLS DR	4-77 MWD Trust
2810-117-020	29102 WEST HILLS DR	4-77 MWD Trust
2810-117-021	29093 WEST HILLS DR	4-77 MWD Trust
2810-117-022	29101 WEST HILLS DR	4-77 MWD Trust
2810-117-023	29105 WEST HILLS DR	4-77 MWD Trust
2810-117-024	29109 WEST HILLS DR	4-77 MWD Trust
2810-117-025	29113 WEST HILLS DR	4-77 MWD Trust
2810-117-026	29117 WEST HILLS DR	4-77 MWD Trust
2810-117-027	29121 WEST HILLS DR	4-77 MWD Trust
2810-117-028	29125 WEST HILLS DR	4-77 MWD Trust
2810-117-029	29129 WEST HILLS DR	4-77 MWD Trust
2810-117-030	Situs Not Available	4-77 MWD Trust
2810-117-031	29137 WEST HILLS DR	4-77 MWD Trust
2810-117-032	29141 WEST HILLS DR	4-77 MWD Trust
2810-117-033	29145 WEST HILLS DR	4-77 MWD Trust
2810-117-034	Situs Not Available	4-77 MWD Trust
2810-117-035	Situs Not Available	4-77 MWD Trust
2810-117-036	Situs Not Available	4-77 MWD Trust
2810-117-037	Situs Not Available	4-77 MWD Trust
2810-118-001	28827 COAL MOUNTAIN CT	4-77 MWD Trust
2810-118-002	28831 COAL MOUNTAIN CT	4-77 MWD Trust
2810-118-003	28839 COAL MOUNTAIN CT	4-77 MWD Trust
2810-118-004	28843 COAL MOUNTAIN CT	4-77 MWD Trust
2810-118-005	28847 COAL MOUNTAIN CT	4-77 MWD Trust
2810-118-006	28851 COAL MOUNTAIN COURT	4-77 MWD Trust
2810-118-007	28855 COAL MOUNTAIN COURT	4-77 MWD Trust
2810-118-008	28859 COAL MOUNTAIN COURT	4-77 MWD Trust
2810-118-009	28863 COAL MOUNTAIN COURT	4-77 MWD Trust
2810-118-010	28867 COAL MOUNTAIN COURT	4-77 MWD Trust
2810-118-011	28871 COAL MOUNTAIN COURT	4-77 MWD Trust
2810-118-012	28875 COAL MOUNTAIN COURT	4-77 MWD Trust
2810-118-013	28872 COAL MOUNTAIN COURT	4-77 MWD Trust
2810-118-014	28868 COAL MOUNTAIN CT	4-77 MWD Trust

ASSESSOR'S PARCEL NUMBER	SITUS ADDRESS	ZONE
2810-118-015	24304 SPRING LEAF CT	4-77 MWD Trust
2810-118-016	24308 SPRING LEAF CT	4-77 MWD Trust
2810-118-017	24312 SPRING LEAF COURT	4-77 MWD Trust
2810-118-018	28862 COAL MOUNTAIN CT	4-77 MWD Trust
2810-118-019	28858 COAL MOUNTAIN CT	4-77 MWD Trust
2810-118-020	28854 COAL MOUNTAIN CT	4-77 MWD Trust
2810-118-021	28850 COAL MOUNTAIN COURT	4-77 MWD Trust
2810-118-022	28846 COAL MOUNTAIN CT	4-77 MWD Trust
2810-118-023	28842 COAL MOUNTAIN CT	4-77 MWD Trust
2810-118-024	28838 COAL MOUNTAIN CT	4-77 MWD Trust
2810-118-025	28834 COAL MOUNTAIN CT	4-77 MWD Trust
2810-118-026	28830 COAL MOUNTAIN CT	4-77 MWD Trust
2810-124-001	28135 ANVIL CT	4-77 MWD Trust
2810-124-002	28131 N ANVIL CT	4-77 MWD Trust
2810-124-003	28127 ANVIL CT	4-77 MWD Trust
2810-124-004	28123 N ANVIL CT	4-77 MWD Trust
2810-124-005	28119 N ANVIL CT	4-77 MWD Trust
2810-124-006	28115 N ANVIL CT	4-77 MWD Trust
2810-124-007	28111 ANVIL CT	4-77 MWD Trust
2810-124-008	28107 N ANVIL CT	4-77 MWD Trust
2810-124-009	28103 N ANVIL CT	4-77 MWD Trust
2810-124-010	28116 N ANVIL CT	4-77 MWD Trust
2810-124-011	28120 N ANVIL CT	4-77 MWD Trust
2810-124-012	28124 N ANVIL CT	4-77 MWD Trust
2810-124-013	28128 N ANVIL CT	4-77 MWD Trust
2810-124-014	28132 N ANVIL CT	4-77 MWD Trust
2810-124-015	28136 N ANVIL CT	4-77 MWD Trust
2810-124-016	28140 N ANVIL CT	4-77 MWD Trust
2810-124-017	28142 ANVIL CT	4-77 MWD Trust
2810-125-001	28146 ANVIL CT	4-77 MWD Trust
2810-125-002	28150 ANVIL CT	4-77 MWD Trust
2810-125-003	28154 ANVIL CT	4-77 MWD Trust
2810-125-004	28158 ANVIL CT	4-77 MWD Trust
2810-125-005	28162 ANVIL CT	4-77 MWD Trust
2810-125-006	28163 ANVIL CT	4-77 MWD Trust
2810-125-007	Situs Not Available	4-77 MWD Trust
2810-125-008	28155 ANVIL CT	4-77 MWD Trust
2810-125-009	28151 ANVIL CT	4-77 MWD Trust
2810-125-010	28147 ANVIL CT	4-77 MWD Trust
2810-125-011	28143 ANVIL CT	4-77 MWD Trust
2810-125-012	Situs Not Available	4-77 MWD Trust
2810-125-013	Situs Not Available	4-77 MWD Trust
2810-125-014	Situs Not Available	4-77 MWD Trust
2810-125-015	Situs Not Available	4-77 MWD Trust
2810-125-016	Situs Not Available	4-77 MWD Trust
2810-125-017	Situs Not Available	4-77 MWD Trust
2810-125-018	Situs Not Available	4-77 MWD Trust
2810-125-019	Situs Not Available	4-77 MWD Trust
2810-125-020	Situs Not Available	4-77 MWD Trust
2810-125-021	Situs Not Available	4-77 MWD Trust
2810-126-001	Situs Not Available	4-77 MWD Trust
2810-126-002	Situs Not Available	4-77 MWD Trust
2810-126-003	Situs Not Available	4-77 MWD Trust
2810-126-004	Situs Not Available	4-77 MWD Trust
2810-126-005	Situs Not Available	4-77 MWD Trust
2810-126-006	Situs Not Available	4-77 MWD Trust
2810-126-007	Situs Not Available	4-77 MWD Trust
2810-126-008	Situs Not Available	4-77 MWD Trust
2810-126-009	Situs Not Available	4-77 MWD Trust
2810-126-010	Situs Not Available	4-77 MWD Trust
2810-126-011	Situs Not Available	4-77 MWD Trust
2810-126-012	Situs Not Available	4-77 MWD Trust
2810-126-013	Situs Not Available	4-77 MWD Trust
2810-126-014	Situs Not Available	4-77 MWD Trust
2810-126-015	Situs Not Available	4-77 MWD Trust
2810-126-016	Situs Not Available	4-77 MWD Trust
2810-126-017	Situs Not Available	4-77 MWD Trust
2810-126-018	Situs Not Available	4-77 MWD Trust
2810-126-019	Situs Not Available	4-77 MWD Trust
2810-126-020	Situs Not Available	4-77 MWD Trust

ASSESSOR'S PARCEL NUMBER	SITUS ADDRESS	ZONE
2810-126-021	Situs Not Available	4-77 MWD Trust
2810-126-022	Situs Not Available	4-77 MWD Trust
2810-126-023	Situs Not Available	4-77 MWD Trust
2810-126-024	Situs Not Available	4-77 MWD Trust
2810-126-025	Situs Not Available	4-77 MWD Trust
2810-126-026	Situs Not Available	4-77 MWD Trust
2810-126-027	Situs Not Available	4-77 MWD Trust
2810-126-028	Situs Not Available	4-77 MWD Trust
2810-126-029	Situs Not Available	4-77 MWD Trust
2810-126-030	Situs Not Available	4-77 MWD Trust
2810-126-031	Situs Not Available	4-77 MWD Trust
2810-126-032	Situs Not Available	4-77 MWD Trust
2810-126-033	Situs Not Available	4-77 MWD Trust
2810-126-034	Situs Not Available	4-77 MWD Trust
2810-126-035	Situs Not Available	4-77 MWD Trust
2810-126-036	Situs Not Available	4-77 MWD Trust
2810-126-037	Situs Not Available	4-77 MWD Trust
2810-126-038	Situs Not Available	4-77 MWD Trust
2810-126-039	Situs Not Available	4-77 MWD Trust
2810-126-040	Situs Not Available	4-77 MWD Trust
2810-126-041	Situs Not Available	4-77 MWD Trust
2810-126-042	28437 FARRIER DR	4-77 MWD Trust
2810-126-043	28433 FARRIER DR	4-77 MWD Trust
2810-126-044	28429 FARRIER DR	4-77 MWD Trust
2810-126-045	Situs Not Available	4-77 MWD Trust
2810-126-046	28421 FARRIER DR	4-77 MWD Trust
2810-126-047	Situs Not Available	4-77 MWD Trust
2810-126-048	Situs Not Available	4-77 MWD Trust
2810-127-001	Situs Not Available	4-77 MWD Trust
2810-127-002	Situs Not Available	4-77 MWD Trust
2810-127-003	Situs Not Available	4-77 MWD Trust
2810-127-004	Situs Not Available	4-77 MWD Trust
2810-127-005	Situs Not Available	4-77 MWD Trust
2810-127-006	Situs Not Available	4-77 MWD Trust
2810-127-007	Situs Not Available	4-77 MWD Trust
2810-127-008	Situs Not Available	4-77 MWD Trust
2810-127-009	Situs Not Available	4-77 MWD Trust
2810-127-010	Situs Not Available	4-77 MWD Trust
2810-127-011	Situs Not Available	4-77 MWD Trust
2810-127-012	Situs Not Available	4-77 MWD Trust
2810-127-013	Situs Not Available	4-77 MWD Trust
2810-127-014	Situs Not Available	4-77 MWD Trust
2810-127-015	Situs Not Available	4-77 MWD Trust
2810-127-016	Situs Not Available	4-77 MWD Trust
2810-127-017	Situs Not Available	4-77 MWD Trust
2810-127-018	Situs Not Available	4-77 MWD Trust
2810-127-019	Situs Not Available	4-77 MWD Trust
2810-127-020	Situs Not Available	4-77 MWD Trust
2810-127-021	Situs Not Available	4-77 MWD Trust
2810-128-001	28503 FARRIER DR	4-77 MWD Trust
2810-128-002	28507 FARRIER DR	4-77 MWD Trust
2810-128-003	28511 FARRIER DR	4-77 MWD Trust
2810-128-004	Situs Not Available	4-77 MWD Trust
2810-128-005	Situs Not Available	4-77 MWD Trust
2810-128-006	Situs Not Available	4-77 MWD Trust
2810-128-007	Situs Not Available	4-77 MWD Trust
2810-128-008	Situs Not Available	4-77 MWD Trust
2810-128-009	Situs Not Available	4-77 MWD Trust
2810-128-012	Situs Not Available	4-77 MWD Trust
2810-128-013	Situs Not Available	4-77 MWD Trust
2810-128-014	Situs Not Available	4-77 MWD Trust
2810-128-015	Situs Not Available	4-77 MWD Trust
2810-128-017	Situs Not Available	4-77 MWD Trust
2810-128-019	Situs Not Available	4-77 MWD Trust
2810-128-020	Situs Not Available	4-77 MWD Trust
2810-128-021	Situs Not Available	4-77 MWD Trust
2810-128-022	Situs Not Available	4-77 MWD Trust
2810-128-023	Situs Not Available	4-77 MWD Trust
2810-128-024	Situs Not Available	4-77 MWD Trust
2810-128-025	Situs Not Available	4-77 MWD Trust

ASSESSOR'S PARCEL NUMBER	SITUS ADDRESS	ZONE
2810-128-026	Situs Not Available	4-77 MWD Trust
2810-128-027	Situs Not Available	4-77 MWD Trust
2810-128-028	Situs Not Available	4-77 MWD Trust
2810-128-029	Situs Not Available	4-77 MWD Trust
2810-128-030	Situs Not Available	4-77 MWD Trust
2810-128-031	Situs Not Available	4-77 MWD Trust
2810-128-032	Situs Not Available	4-77 MWD Trust
2810-128-033	Situs Not Available	4-77 MWD Trust
2810-128-034	Situs Not Available	4-77 MWD Trust
2810-128-035	Situs Not Available	4-77 MWD Trust
2810-128-036	Situs Not Available	4-77 MWD Trust
2810-128-037	Situs Not Available	4-77 MWD Trust
2810-128-038	Situs Not Available	4-77 MWD Trust
2810-128-039	Situs Not Available	4-77 MWD Trust
2810-128-040	Situs Not Available	4-77 MWD Trust
2810-128-041	Situs Not Available	4-77 MWD Trust
2810-128-043	Situs Not Available	4-77 MWD Trust
2810-128-044	Situs Not Available	4-77 MWD Trust
2810-128-045	Situs Not Available	4-77 MWD Trust
2810-128-046	Situs Not Available	4-77 MWD Trust
2810-128-047	Situs Not Available	4-77 MWD Trust
2810-128-048	24904 HEARTH CT	4-77 MWD Trust
2810-128-049	24908 HEARTH CT	4-77 MWD Trust
2810-128-050	24912 HEARTH CT	4-77 MWD Trust
2810-128-051	24906 HEARTH CT	4-77 MWD Trust
2810-128-052	24920 HEARTH CT	4-77 MWD Trust
2810-128-053	24924 HEARTH CT	4-77 MWD Trust
2810-128-054	24928 HEARTH CT	4-77 MWD Trust
2810-128-055	24932 HEARTH CT	4-77 MWD Trust
2810-128-056	24936 HEARTH CT	4-77 MWD Trust
2810-128-057	24939 HEARTH CT	4-77 MWD Trust
2810-128-058	24935 HEARTH CT	4-77 MWD Trust
2810-128-059	24931 HEARTH CT	4-77 MWD Trust
2810-128-060	24927 HEARTH CT	4-77 MWD Trust
2810-128-061	24923 HEARTH CT	4-77 MWD Trust
2810-128-062	24915 HEARTH CT	4-77 MWD Trust
2810-128-063	24907 HEARTH CT	4-77 MWD Trust
2810-129-001	28613 FARRIER DR	4-77 MWD Trust
2810-129-002	28617 N FARRIER DR	4-77 MWD Trust
2810-129-003	28621 FARRIER DR	4-77 MWD Trust
2810-129-004	28625 N FARRIER DR	4-77 MWD Trust
2810-129-005	28629 N FARRIER DR	4-77 MWD Trust
2810-129-006	28633 FARRIER DR	4-77 MWD Trust
2810-129-007	Situs Not Available	4-77 MWD Trust
2810-129-008	Situs Not Available	4-77 MWD Trust
2810-129-009	Situs Not Available	4-77 MWD Trust
2810-129-010	Situs Not Available	4-77 MWD Trust
2810-129-011	Situs Not Available	4-77 MWD Trust
2810-129-012	Situs Not Available	4-77 MWD Trust
2810-129-013	Situs Not Available	4-77 MWD Trust
2810-129-014	Situs Not Available	4-77 MWD Trust
2810-129-015	Situs Not Available	4-77 MWD Trust
2810-129-016	Situs Not Available	4-77 MWD Trust
2810-129-017	Situs Not Available	4-77 MWD Trust
2810-129-018	Situs Not Available	4-77 MWD Trust
2810-129-019	Situs Not Available	4-77 MWD Trust
2810-129-020	Situs Not Available	4-77 MWD Trust
2810-129-021	Situs Not Available	4-77 MWD Trust
2810-129-022	Situs Not Available	4-77 MWD Trust
2810-129-023	Situs Not Available	4-77 MWD Trust
2810-129-024	Situs Not Available	4-77 MWD Trust
2810-129-025	Situs Not Available	4-77 MWD Trust
2810-129-026	Situs Not Available	4-77 MWD Trust
2810-129-027	Situs Not Available	4-77 MWD Trust
2810-129-028	Situs Not Available	4-77 MWD Trust
2810-129-029	Situs Not Available	4-77 MWD Trust
2810-129-031	Situs Not Available	4-77 MWD Trust
2810-129-033	Situs Not Available	4-77 MWD Trust
2810-129-034	Situs Not Available	4-77 MWD Trust
2810-129-035	Situs Not Available	4-77 MWD Trust

ASSESSOR'S PARCEL NUMBER	SITUS ADDRESS	ZONE
2810-129-036	Situs Not Available	4-77 MWD Trust
2810-129-037	Situs Not Available	4-77 MWD Trust
2810-129-039	Situs Not Available	4-77 MWD Trust
2810-129-040	Situs Not Available	4-77 MWD Trust
2810-129-041	Situs Not Available	4-77 MWD Trust
2810-129-042	Situs Not Available	4-77 MWD Trust
2810-129-043	Situs Not Available	4-77 MWD Trust
2810-129-044	Situs Not Available	4-77 MWD Trust
2810-129-045	Situs Not Available	4-77 MWD Trust
2810-129-046	Situs Not Available	4-77 MWD Trust
2810-129-047	Situs Not Available	4-77 MWD Trust
2810-129-048	Situs Not Available	4-77 MWD Trust
2810-129-049	Situs Not Available	4-77 MWD Trust
2810-129-050	Situs Not Available	4-77 MWD Trust
2810-129-051	Situs Not Available	4-77 MWD Trust
2810-129-052	Situs Not Available	4-77 MWD Trust
2810-129-053	Situs Not Available	4-77 MWD Trust
2810-129-054	28632 N FARRIER DR	4-77 MWD Trust
2810-129-055	28628 FARRIER DR	4-77 MWD Trust
2810-129-056	28624 FARRIER DR	4-77 MWD Trust
2810-129-057	28620 FARRIER DR	4-77 MWD Trust
2810-129-058	28616 N FARRIER DR	4-77 MWD Trust
2810-130-001	Situs Not Available	4-77 MWD Trust
2810-130-002	Situs Not Available	4-77 MWD Trust
2810-130-003	Situs Not Available	4-77 MWD Trust
2810-130-004	Situs Not Available	4-77 MWD Trust
2810-130-005	Situs Not Available	4-77 MWD Trust
2810-130-006	Situs Not Available	4-77 MWD Trust
2810-130-007	Situs Not Available	4-77 MWD Trust
2810-130-008	Situs Not Available	4-77 MWD Trust
2810-130-009	Situs Not Available	4-77 MWD Trust
2810-130-010	Situs Not Available	4-77 MWD Trust
2810-130-011	Situs Not Available	4-77 MWD Trust
2810-130-012	Situs Not Available	4-77 MWD Trust
2810-130-013	Situs Not Available	4-77 MWD Trust
2810-130-014	Situs Not Available	4-77 MWD Trust
2810-130-015	Situs Not Available	4-77 MWD Trust
2810-130-016	Situs Not Available	4-77 MWD Trust
2810-130-017	Situs Not Available	4-77 MWD Trust
2810-130-018	Situs Not Available	4-77 MWD Trust
2810-130-019	Situs Not Available	4-77 MWD Trust
2810-130-020	Situs Not Available	4-77 MWD Trust
2810-130-021	Situs Not Available	4-77 MWD Trust
2810-130-022	28725 N IRON VILLAGE DR	4-77 MWD Trust
2810-130-023	28729 N IRON VILLAGE DR	4-77 MWD Trust
2810-130-024	28730 N IRON VILLAGE DR	4-77 MWD Trust
2810-130-026	28726 N IRON VILLAGE DR	4-77 MWD Trust
2810-130-027	Situs Not Available	4-77 MWD Trust
2810-130-028	Situs Not Available	4-77 MWD Trust
2810-130-029	28714 IRON VILLAGE DR	4-77 MWD Trust
2810-130-030	28710 IRON VILLAGE DR	4-77 MWD Trust
2810-130-031	28706 IRON VILLAGE DR	4-77 MWD Trust
2810-130-032	Situs Not Available	4-77 MWD Trust
2810-130-034	Situs Not Available	4-77 MWD Trust
2810-130-036	Situs Not Available	4-77 MWD Trust
2810-130-037	Situs Not Available	4-77 MWD Trust
2810-130-038	Situs Not Available	4-77 MWD Trust
2810-130-039	Situs Not Available	4-77 MWD Trust
2810-130-040	Situs Not Available	4-77 MWD Trust
2810-130-042	Situs Not Available	4-77 MWD Trust
2810-130-044	Situs Not Available	4-77 MWD Trust
2810-130-046	Situs Not Available	4-77 MWD Trust
2810-130-047	Situs Not Available	4-77 MWD Trust
2810-130-048	Situs Not Available	4-77 MWD Trust
2810-130-049	Situs Not Available	4-77 MWD Trust
2810-131-001	28733 N IRON VILLAGE DR	4-77 MWD Trust
2810-131-002	28737 N IRON VILLAGE DR	4-77 MWD Trust
2810-131-003	28741 N IRON VILLAGE DR	4-77 MWD Trust
2810-131-004	28745 IRON VILLAGE DR	4-77 MWD Trust
2810-131-005	28749 IRON VILLAGE DR	4-77 MWD Trust

ASSESSOR'S PARCEL NUMBER	SITUS ADDRESS	ZONE
2810-131-006	28753 IRON VILLAGE DR	4-77 MWD Trust
2810-131-008	28757 IRON VILLAGE DR	4-77 MWD Trust
2810-131-010	28803 BELLOWS COURT	4-77 MWD Trust
2810-131-011	28807 N BELLOWS CT	4-77 MWD Trust
2810-131-013	28813 BELLOWS CT	4-77 MWD Trust
2810-131-015	28817 BELLOWS CT	4-77 MWD Trust
2810-131-017	28821 BELLOWS CT	4-77 MWD Trust
2810-131-018	28825 BELLOWS CT	4-77 MWD Trust
2810-131-019	28829 BELLOWS CT	4-77 MWD Trust
2810-131-020	28833 BELLOWS CT	4-77 MWD Trust
2810-131-021	28832 BELLOWS CT	4-77 MWD Trust
2810-131-022	28828 BELLOWS CT	4-77 MWD Trust
2810-131-024	Situs Not Available	4-77 MWD Trust
2810-131-026	28818 N BELLOWS CT	4-77 MWD Trust
2810-131-027	28814 BELLOWS COURT	4-77 MWD Trust
2810-131-028	28810 BELLOWS COURT	4-77 MWD Trust
2810-131-029	28806 BELLOWS COURT	4-77 MWD Trust
2810-131-030	28802 BELLOWS COURT	4-77 MWD Trust
2810-131-031	28809 IRON VILLAGE DR	4-77 MWD Trust
2810-131-032	28813 IRON VILLAGE DR	4-77 MWD Trust
2810-131-033	28817 IRON VILLAGE DR	4-77 MWD Trust
2810-131-034	28821 IRON VILLAGE DR	4-77 MWD Trust
2810-131-035	28825 IRON VILLAGE DR	4-77 MWD Trust
2810-131-036	28829 N IRON VILLAGE DR	4-77 MWD Trust
2810-131-041	28841 IRON VILLAGE DR	4-77 MWD Trust
2810-131-042	28845 IRON VILLAGE DRIVE	4-77 MWD Trust
2810-131-043	28851 IRON VILLAGE DRIVE	4-77 MWD Trust
2810-131-044	28857 N IRON VILLAGE DR	4-77 MWD Trust
2810-131-045	28856 N IRON VILLAGE DR	4-77 MWD Trust
2810-131-046	28852 N IRON VILLAGE DR	4-77 MWD Trust
2810-131-051	28840 IRON VILLAGE DR	4-77 MWD Trust
2810-131-052	22836 IRON VILLAGE DR	4-77 MWD Trust
2810-131-053	28832 IRON VILLAGE DR	4-77 MWD Trust
2810-131-054	28828 IRON VILLAGE DR	4-77 MWD Trust
2810-131-055	28824 IRON VILLAGE DRIVE	4-77 MWD Trust
2810-131-056	28820 IRON VILLAGE DRIVE	4-77 MWD Trust
2810-131-057	28816 IRON VILLAGE DRIVE	4-77 MWD Trust
2810-131-058	28812 IRON VILLAGE DR	4-77 MWD Trust
2810-131-059	28808 IRON VILLAGE DRIVE	4-77 MWD Trust
2810-131-060	28804 IRON VILLAGE	4-77 MWD Trust
2810-131-061	28762 IRON VILLAGE DR	4-77 MWD Trust
2810-131-062	28758 IRON VILLAGE DRIVE	4-77 MWD Trust
2810-131-063	28754 IRON VILLAGE DRIVE	4-77 MWD Trust
2810-131-064	28750 IRON VILLAGE DRIVE	4-77 MWD Trust
2810-131-065	28746 IRON VILLAGE DR	4-77 MWD Trust
2810-131-066	28742 IRON VILLAGE DR	4-77 MWD Trust
2810-131-068	Situs Not Available	4-77 MWD Trust
2810-131-070	28734 IRON VILLAGE DR	4-77 MWD Trust
2810-131-074	28833 N IRON VILLAGE DR	4-77 MWD Trust
2810-131-075	28837 N IRON VILLAGE DR	4-77 MWD Trust
2810-131-076	28848 N IRON VILLAGE DR	4-77 MWD Trust
2810-131-077	28844 N BELLOWS ST	4-77 MWD Trust
2810-109-010	Situs Not Available	4-77 MWD Trust
2810-109-008	Situs Not Available	4-77 MWD Trust
2810-109-007	Situs Not Available	4-77 MWD Trust
2810-109-006	Situs Not Available	4-77 MWD Trust
2810-109-009	Situs Not Available	4-77 MWD Trust
2810-119-014	24015 COPPER HILL DR	4-77 MWD Trust
2810-110-003	Situs Not Available	4-77 MWD Trust
2826-008-043	27549 THE OLD RD	4-78
2826-037-011	27710 THE OLD RD	4-78
2826-037-024	27544 THE OLD RD	4-78
2826-037-002	27544 THE OLD RD	4-78
2826-037-022	27524 THE OLD RD	4-78
2826-163-010	Situs Not Available	4-78
2826-163-009	Situs Not Available	4-78
2826-163-008	Situs Not Available	4-78
2826-037-029	27630 THE OLD RD	4-78
2826-163-001	Situs Not Available	4-78
2826-037-023	27510 THE OLD RD	4-78

ASSESSOR'S PARCEL NUMBER	SITUS ADDRESS	ZONE
2826-037-027	Situs Not Available	4-78
2826-008-042	27549 THE OLD RD	4-78
2826-163-002	Situs Not Available	4-78
2826-037-006	27430 THE OLD RD	4-78
2826-163-029	Situs Not Available	4-78
2826-163-099	Situs Not Available	4-78
2826-163-030	27770 N ENTERTAINMENT DR	4-78
2826-037-018	27710 THE OLD RD	4-78
2826-163-024	Situs Not Available	4-78
2826-163-011	Situs Not Available	4-78
2826-008-043	27549 THE OLD RD	4-79
2826-037-011	27710 THE OLD RD	4-79
2826-037-024	27544 THE OLD RD	4-79
2826-037-002	27544 THE OLD RD	4-79
2826-037-022	27524 THE OLD RD	4-79
2826-163-010	Situs Not Available	4-79
2826-163-009	Situs Not Available	4-79
2826-163-008	Situs Not Available	4-79
2826-037-029	27630 THE OLD RD	4-79
2826-163-001	Situs Not Available	4-79
2826-037-023	27510 THE OLD RD	4-79
2826-037-027	Situs Not Available	4-79
2826-008-042	27549 THE OLD RD	4-79
2826-163-002	Situs Not Available	4-79
2826-037-006	27430 THE OLD RD	4-79
2826-163-029	Situs Not Available	4-79
2826-163-099	Situs Not Available	4-79
2826-163-030	27770 N ENTERTAINMENT DR	4-79
2826-037-018	27710 THE OLD RD	4-79
2826-163-024	Situs Not Available	4-79
2826-163-011	Situs Not Available	4-79
2826-163-010	Situs Not Available	4-80
2826-163-009	Situs Not Available	4-80
2826-163-008	Situs Not Available	4-80
2826-163-029	Situs Not Available	4-80
2826-163-030	27770 N ENTERTAINMENT DR	4-80
2826-163-024	Situs Not Available	4-80
Total		
Parcel Count		35,099

**COUNTY OF LOS ANGELES
BOARD OF SUPERVISORS
RESOLUTION OF INTENTION TO ORDER THE ANNUAL LEVYING AND
COLLECTION OF ASSESSMENTS FOR COUNTY LANDSCAPING AND
LIGHTING ACT DISTRICTS 1, 2, AND 4 AND ZONES THEREIN
FOR THE 2015-16 FISCAL YEAR; PRELIMINARILY APPROVING THE ANNUAL
ENGINEER'S REPORT; AND SETTING A TIME AND PLACE FOR THE
PUBLIC HEARING ON THESE MATTERS**

WHEREAS, on July 12 1979; August 10, 1995; and July 22, 1997, the Board of Supervisors of the County of Los Angeles approved the formation of Landscaping and Lighting Act (LLA) Districts 1, 2, and 4 respectively, for the purpose of providing funds for the operation of the LLA Districts and Zones therein within the County of Los Angeles pursuant to provisions of the Landscaping and Lighting Act of 1972 (The Act), Section 22500 et. seq. of the California Streets and Highways Code; and

WHEREAS, on April 14, 2015, pursuant to the provisions of the Act, the Board adopted a Resolution Initiating Proceedings for the annual levying and collection of assessments for LLA Districts 1, 2, and 4 and Zones therein for Fiscal Year 2015-16; and ordering the preparation of the annual Engineer's Report; and

WHEREAS, the Director of Public Works, in accordance with the sections 22565 and 22622 of the Act and Article XIII D of the California Constitution, has prepared and filed said Engineer's Report with the Executive Officer of the Board for submission to the Board and the Board may approve the report, as filed, or it may modify the report and approve it as modified.

NOW, THEREFORE, BE IT RESOLVED, by the Board of Supervisors of the County of Los Angeles, State of California that:

SECTION 1. The public interest and convenience require, that it is the intention of said Board of Supervisors to order the expense necessary for the proper maintenance and operation of LLA Districts 1, 2, and 4 and Zones therein; and that said expenses shall be assessed upon each lot or parcel of land lying within the LLA Districts and Zones therein in proportion to the estimated benefits received from the landscape improvements. The Engineer's Report on file with the Executive Officer of the Board describes the boundaries of the Zones within each LLA District, the locations and descriptions of improvements within the Zones, and the proposed assessment on each lot or parcel of land included therein.

SECTION 2. None of the assessments are proposed to be increased above the amounts previously authorized by said Board. The Engineer's Report describes the proposed assessments that have been adjusted for the cost of living, based on the Consumer Price Index, for All Urban Consumers for the Los Angeles – Riverside – Orange County Area, provided by the U.S. Department of Labor, in accordance with Article XIII D of the California Constitution. The Engineer's Report also describes the proposed assessments to which credits have been applied due to a surplus in improvement funds in accordance with the Act.

SECTION 3. The amounts to be assessed for the expense of such installation, maintenance, and operation, of the work or improvements described above shall be levied and collected in the same manner and by the same officers as taxes for County purposes are levied and collected and shall be disbursed and expended for the installation, maintenance, operation, and service of the LLA Districts 1, 2, and 4 and Zones therein, all as described in the Engineer's Report and Section 1 of this Resolution.

SECTION 4. The Board, based on the above findings, preliminarily approves the Engineer's Report on file with the Executive Officer of the Board, and that it shall be available for public inspection.

SECTION 5. The proceedings of the levying of assessments shall be taken under and in accordance with the Act as heretofore defined.

SECTION 6. On May 26, 2015, at the hour of 1:00 p.m. of said day, is the day and hour, at the Board of Supervisors of the County of Los Angeles, Room 381B, Kenneth Hahn Hall of Administration, 500 West Temple Street (corner of Temple Street and Grand Avenue), Los Angeles, California 90012, is the place fixed by the Board for the public hearing; and is the time and place any and all persons may hear and be heard on these matters.

SECTION 7. The Acting Executive Officer of the Board of Supervisors shall give notice of the public hearing for all LLA Districts 1, 2, and 4 and Zones therein, pursuant to section 22626(a) of the California Streets and Highways Code, in the form and manner specified in sections 22552 and 22553 of the California Streets and Highways code to be published in the _____ newspaper(s), published and circulated in the County of Los Angeles, which is hereby designated for this purpose, not less than 10 days prior to the date of said hearing, as stated above in this resolution.

The foregoing Resolution of Intention was adopted on the 5th day of May 2015, by the Board of Supervisors of the County of Los Angeles and ex officio the governing body of all other special assessment and taxing districts, agencies, and authorities for which said Board so acts.



PATRICK OGAWA
Acting Executive Officer of the
Board of Supervisors of the
County of Los Angeles

By _____

Deputy

APPROVED AS TO FORM:

MARK J. SALADINO
County Counsel

By Cole Suzuki for Julia Weissman
Deputy

**COUNTY OF LOS ANGELES
BOARD OF SUPERVISORS
RESOLUTION CONFIRMING THE DIAGRAM AND ASSESSMENT IN COUNTY
LANDSCAPING AND LIGHTING ACT DISTRICTS 1, 2, AND 4, AND ZONES
THEREIN FOR FISCAL YEAR 2015-16**

WHEREAS, the Board on May 5, 2015, adopted a Resolution of Intention to Order the Annual Levy and Collection of Assessments for County Landscaping and Lighting Act (LLA) Districts 1, 2, and 4, and Zones therein for Fiscal Year 2015-16, pursuant to provisions of the Landscaping and Lighting Act of 1972; and

WHEREAS, the Board preliminarily approved the Engineer's Report prepared by the Director of Public Works and filed with the Executive Officer of the Board, to be available for public inspection; and

WHEREAS, the Board did proceed to set the time and place for a public hearing on the levying of the proposed assessments and instruct the Executive Officer of the Board to give notice of public hearing in the manner required by law; and

WHEREAS, the Board has heard all testimony and evidence and is desirous of proceeding with the levying of assessments.

NOW, THEREFORE, BE IT RESOLVED, by the Board of Supervisors of the County of Los Angeles, in accordance with section 22631 of the California Streets and Highways Code:

SECTION 1. The Board hereby finds that the public interest and convenience require the continued proper maintenance and operation of the landscape improvements in LLA Districts 1, 2, and 4, and Zones therein.

SECTION 2. The landscape maintenance district diagrams and improvements as set forth in the Engineer's Report, or as modified by order of the Board, are hereby approved, confirmed, and adopted by the Board.

SECTION 3. The adoption of this Resolution constitutes the levying of assessments for the fiscal year commencing July 1, 2015, and ending on June 30, 2016.

SECTION 4. That none of the assessments are proposed to be increased above the amounts previously authorized by said Board. The Engineer's Report describes the proposed assessments that have been adjusted for the cost of living, based on the Consumer Price Index, for All Urban Consumers for the Los Angeles –

Riverside – Orange County Area, provided by the U.S. Department of Labor, in accordance with Article XIII D of the California Constitution. The Engineer's Report also describes the proposed assessments to which credits have been applied due to a surplus in improvement funds in accordance with the Act.


SECTION 5. The amount to be assessed for the expenses of the installation, maintenance, and operation of the work or improvements described above shall be levied and collected in the same manner and by the same officers as taxes for County purposes are levied and collected, and shall be disbursed and expended for the installation, maintenance, operation, and service of the LLA Districts, all as described in the Engineer's Report and Section 1 of the Resolution of Intention.

SECTION 6. The Clerk of the Board is hereby ordered and directed to file a certified copy of the landscape maintenance district diagrams and assessments together with a certified copy of this resolution upon its adoption with the Assessor and the Auditor-Controller.

The foregoing Resolution Confirming the Diagram and Assessment was adopted on the 26th day of May 2015, by the Board of Supervisors of the County of Los Angeles and ex officio the governing body of all other special assessment and taxing districts, agencies, and authorities for which said Board so acts.



PATRICK OGAWA
Acting Executive Officer of the
Board of Supervisors of the
County of Los Angeles

By  _____
Deputy

APPROVED AS TO FORM:

MARK J. SALADINO
County Counsel

By Carole Suzuki for Julia Weissman
Deputy